








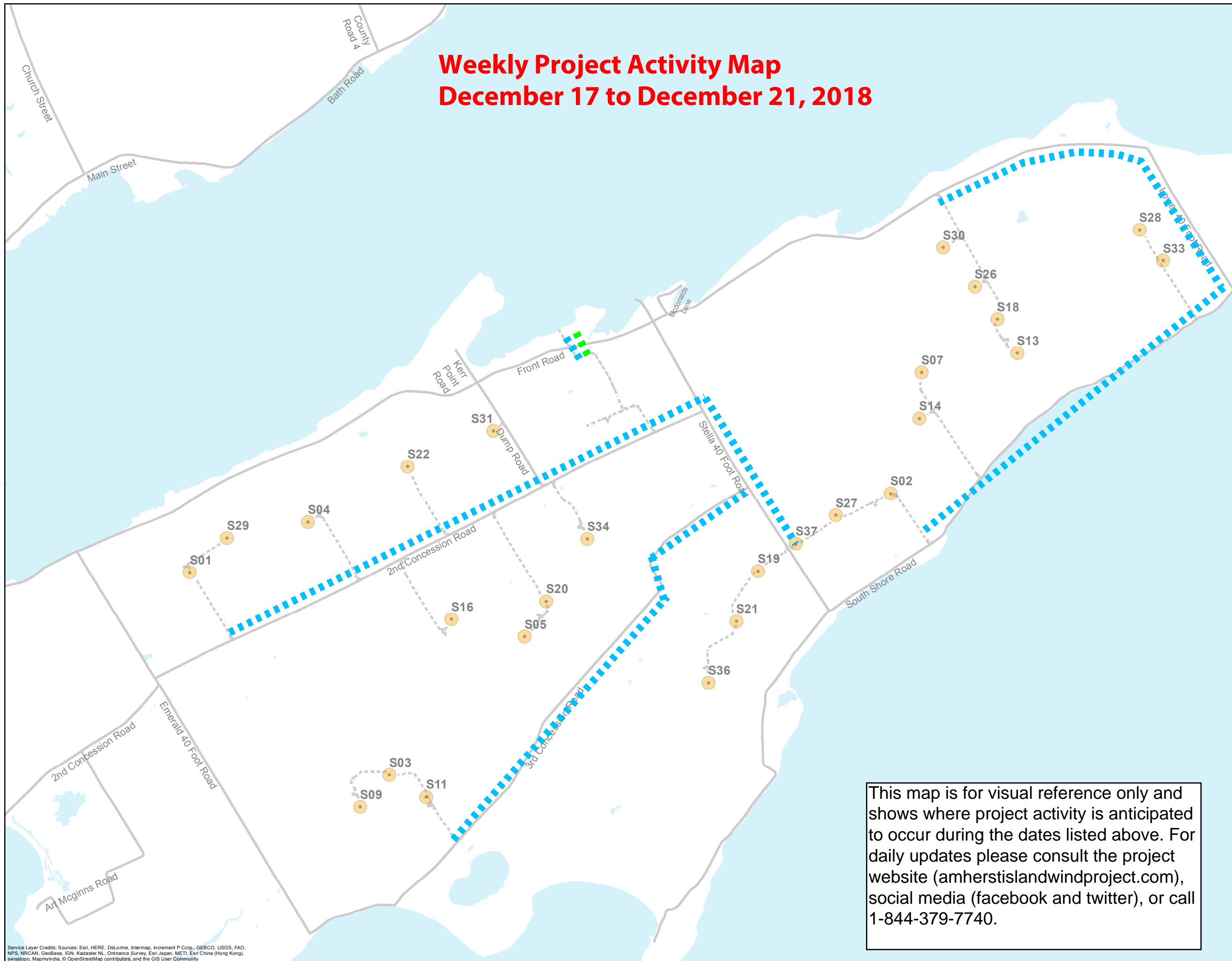


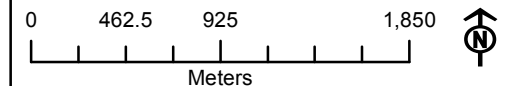
Weekly Project Activity Map December 17 to December 21, 2018

Legend

-  Turbine Locations
-  Existing Public Road
-  Project Access Road
-  Waterbodies
- Construction Activity**
-  Aggregate Delivery
-  Area of Potential Traffic Interruption
-  Single Lane Restrictions
-  Road Closures
-  Detours



This map is for visual reference only and shows where project activity is anticipated to occur during the dates listed above. For daily updates please consult the project website (amherstislandwindproject.com), social media (facebook and twitter), or call 1-844-379-7740.



AMHERST ISLAND WIND PROJECT

TITLE:
Weekly Project Activity Map

DATUM/PROJECTION: NAD83/UTM ZONE 18N SCALE: 1:37,000

DRAWING No.
AMHST - 287

Service Layer Credits: Sources: Esri, HERE, DeLorme, Intermap, increment P Corp., GEBCO, USGS, FAO, NPS, NRCAN, GeoBase, IGN, Kadaster NL, Ordnance Survey, Esri Japan, METI, Esri China (Hong Kong), swisstopo, MapmyIndia, © OpenStreetMap contributors, and the GIS User Community