










Weekly Project Activity Map November 26 to November 30, 2018

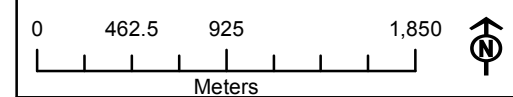
Legend

-  Turbine Locations
-  Existing Public Road
-  Project Access Road
-  Waterbodies
- Construction Activity**
-  Aggregate Delivery
-  Area of Potential Traffic Interruption
-  Single Lane Restrictions
-  Road Closures
-  Detours

Project Update

- A road closure will occur on South Shore from Civic Address 4294 to 2290 throughout the week from 8am to 5pm.
- Closures starting from the east end and moving to the west.
- All road closures and detour routes will be conducted as per Rv.9 of the Windlectric Operations Plan.
- Local traffic expect delays.

This map is for visual reference only and shows where project activity is anticipated to occur during the dates listed above. For daily updates please consult the project website (amherstislandwindproject.com), social media (facebook and twitter), or call 1-844-379-7740.



AMHERST ISLAND WIND PROJECT

TITLE:
Weekly Project Activity Map

DATUM/PROJECTION:
NAD83/UTM ZONE 18N

SCALE:
1:37,000

DRAWING No.
AMHST - 287

Service Layer Credits: Sources: Esri, HERE, DeLorme, Intermap, increment P Corp., GEBCO, USGS, FAO, NPS, NRCAN, GeoBase, IGN, Kadaster NL, Ordnance Survey, Esri Japan, METI, Esri China (Hong Kong), swisstopo, MapmyIndia, © OpenStreetMap contributors, and the GIS User Community