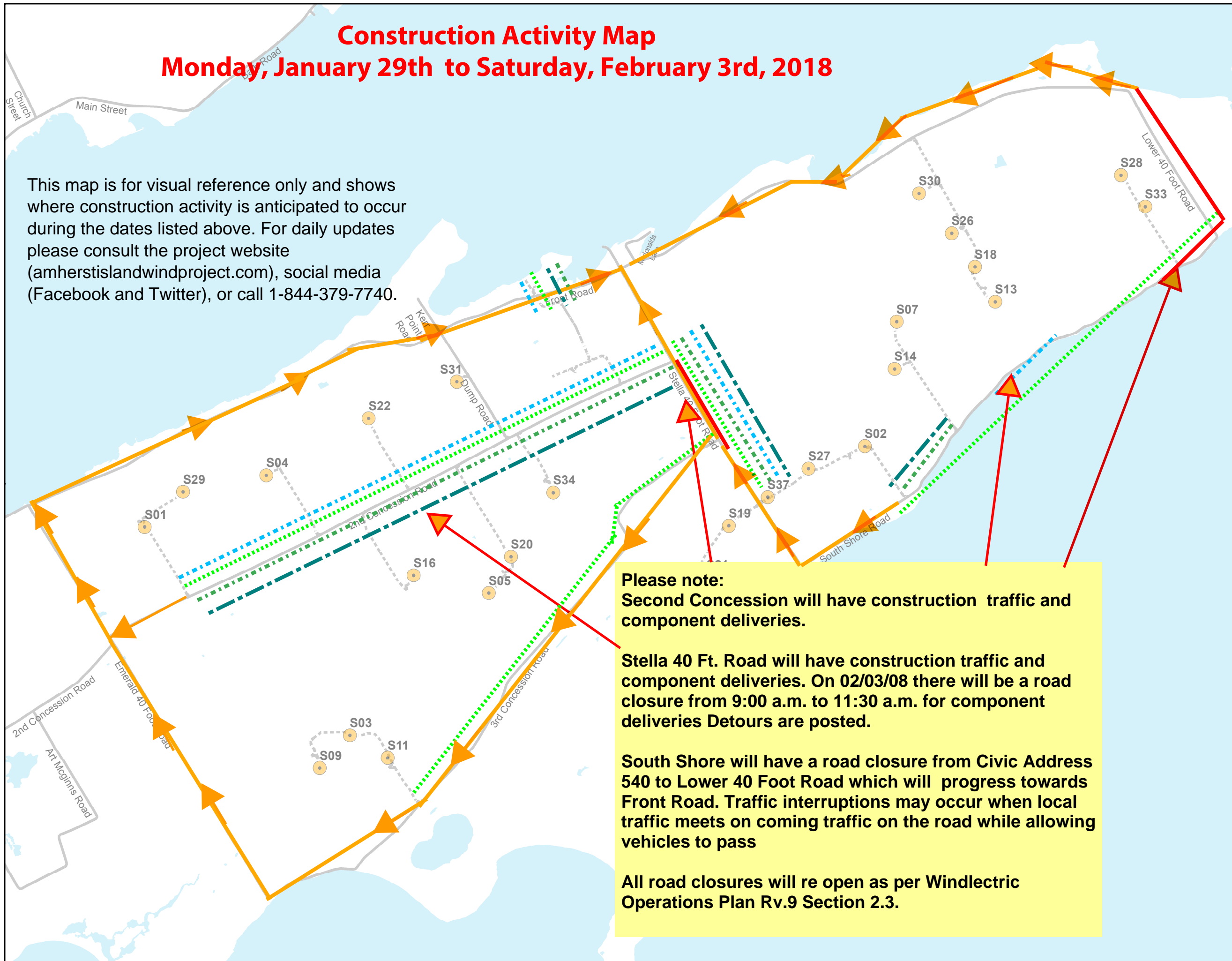


Construction Activity Map

Monday, January 29th to Saturday, February 3rd, 2018

This map is for visual reference only and shows where construction activity is anticipated to occur during the dates listed above. For daily updates please consult the project website (amherstislandwindproject.com), social media (Facebook and Twitter), or call 1-844-379-7740.



Please note:
Second Concession will have construction traffic and component deliveries.

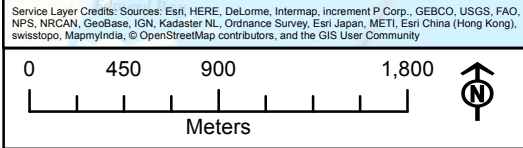
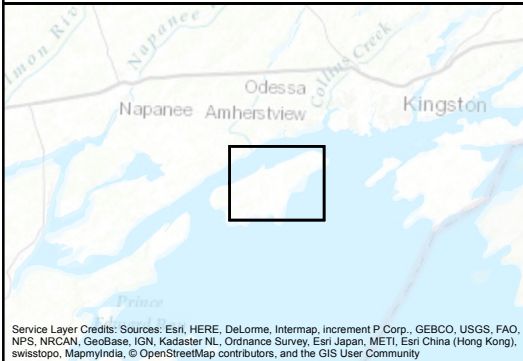
Stella 40 Ft. Road will have construction traffic and component deliveries. On 02/03/08 there will be a road closure from 9:00 a.m. to 11:30 a.m. for component deliveries Detours are posted.

South Shore will have a road closure from Civic Address 540 to Lower 40 Foot Road which will progress towards Front Road. Traffic interruptions may occur when local traffic meets on coming traffic on the road while allowing vehicles to pass

All road closures will re open as per Windlectric Operations Plan Rv.9 Section 2.3.

Legend

- Turbine Locations
- Existing Public Road
- Project Access Road
- Waterbodies
- Construction Activity**
- Trenching
- Aggregate Delivery
- Concrete Delivery
- Component Delivery
- Area of Potential Traffic Interruption
- Single Lane Restrictions
- Road Closures
- Detours



AMHERST ISLAND WIND PROJECT

TITLE:

Weekly Construction Activity Map

DATUM/PROJECTION: NAD83/UTM ZONE 18N SCALE: 1:36,000

DRAWING No. **AMHST - 287**