

Construction Activity Map

Monday, January 8th to Saturday, January 13th, 2018

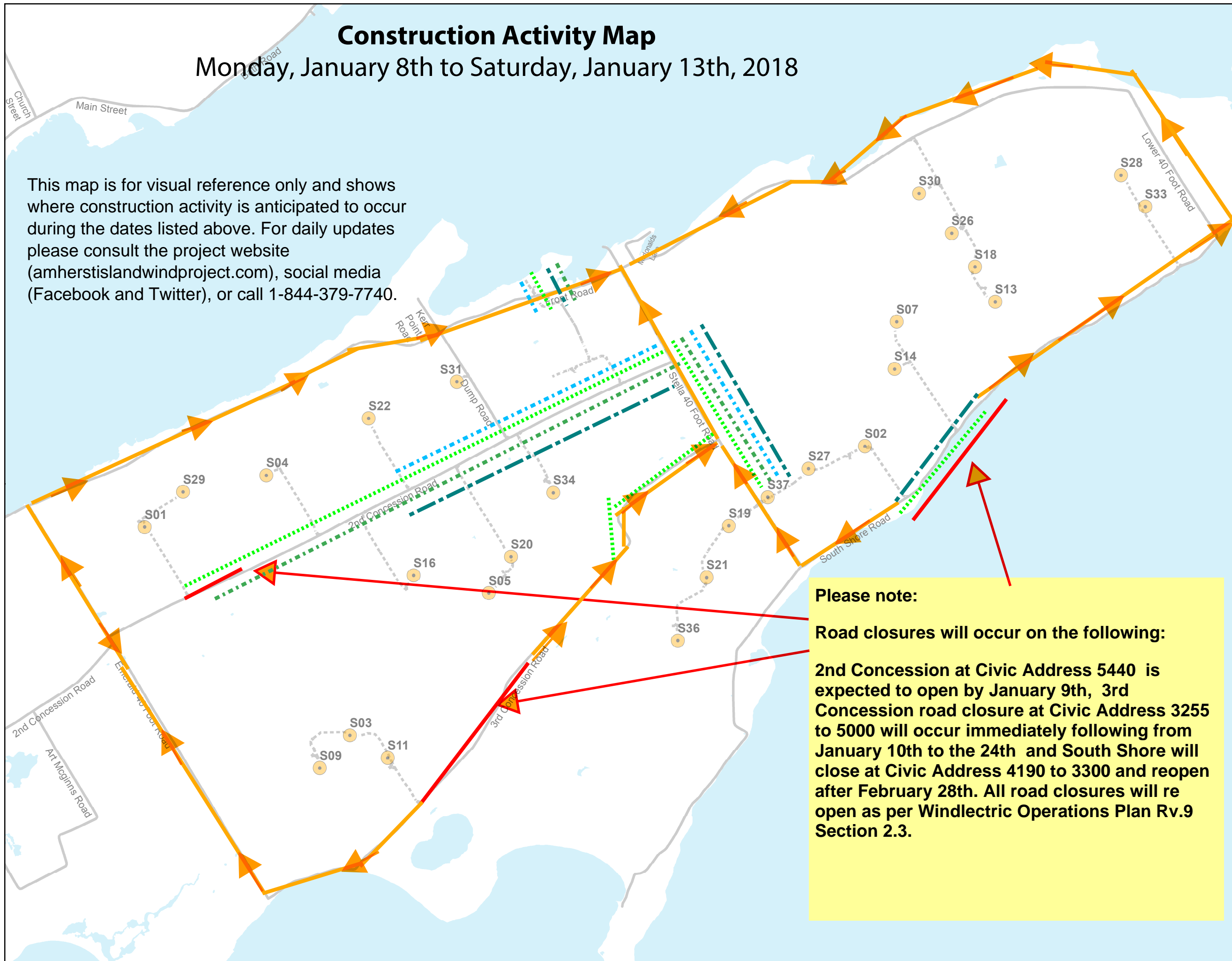
This map is for visual reference only and shows where construction activity is anticipated to occur during the dates listed above. For daily updates please consult the project website (amherstislandwindproject.com), social media (Facebook and Twitter), or call 1-844-379-7740.

Legend


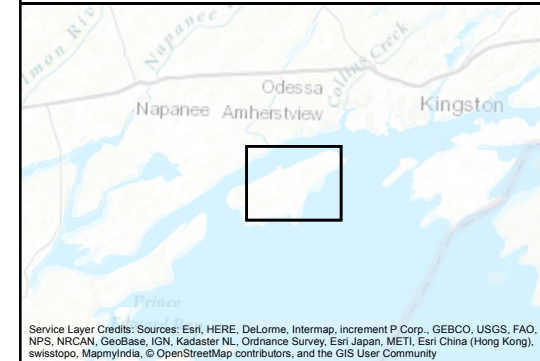
- Turbine Locations
- Existing Public Road
- Project Access Road
- Waterbodies

Construction Activity

- Trenching
- Aggregate Delivery
- Concrete Delivery
- Component Delivery
- Area of Potential Traffic Interruption
- Single Lane Restrictions
- Road Closures
- Detours



Please note:
Road closures will occur on the following:
2nd Concession at Civic Address 5440 is expected to open by January 9th, 3rd Concession road closure at Civic Address 3255 to 5000 will occur immediately following from January 10th to the 24th and South Shore will close at Civic Address 4190 to 3300 and reopen after February 28th. All road closures will re open as per Windlectric Operations Plan Rv.9 Section 2.3.



AMHERST ISLAND WIND PROJECT

TITLE:
Weekly Construction Activity Map

DATUM/PROJECTION: NAD83/UTM ZONE 18N	SCALE: 1:36,000
DRAWING No. AMHST - 287	