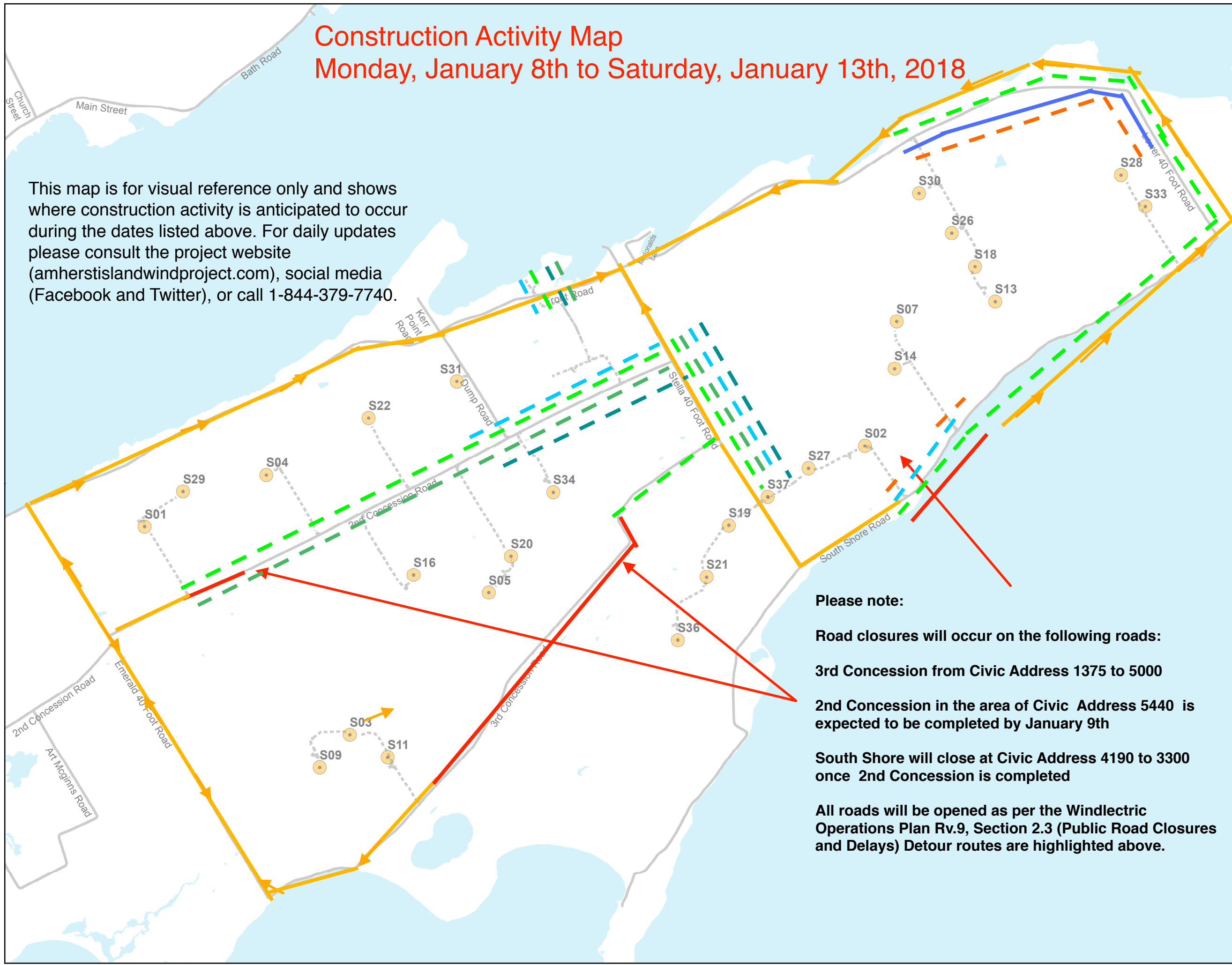


Construction Activity Map

Monday, January 8th to Saturday, January 13th, 2018

This map is for visual reference only and shows where construction activity is anticipated to occur during the dates listed above. For daily updates please consult the project website (amherstislandwindproject.com), social media (Facebook and Twitter), or call 1-844-379-7740.



Please note:

Road closures will occur on the following roads:

- 3rd Concession from Civic Address 1375 to 5000
- 2nd Concession in the area of Civic Address 5440 is expected to be completed by January 9th
- South Shore will close at Civic Address 4190 to 3300 once 2nd Concession is completed


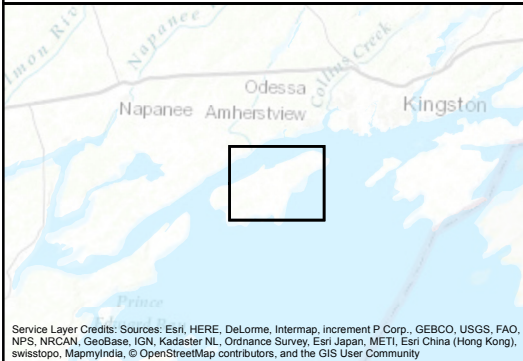
All roads will be opened as per the Windlectric Operations Plan Rv.9, Section 2.3 (Public Road Closures and Delays) Detour routes are highlighted above.

Legend

- Turbine Locations
- Existing Public Road
- Project Access Road
- Waterbodies

Construction Activity

- Trenching
- Aggregate Delivery
- Concrete Delivery
- Component Delivery
- Area of Potential Traffic Interruption
- Single Lane Restrictions
- Road Closures
- Detours



Service Layer Credits: Sources: Esri, HERE, DeLorme, Intermap, increment P Corp., GEBCO, USGS, FAO, NPS, NRCAN, GeoBase, IGN, Kadaster NL, Ordnance Survey, Esri Japan, METI, Esri China (Hong Kong), Swisstopo, MapmyIndia, © OpenStreetMap contributors, and the GIS User Community

AMHERST ISLAND WIND PROJECT

TITLE:
Weekly Construction Activity Map

DATUM/PROJECTION: NAD83/UTM ZONE 18N	SCALE: 1:36,000
DRAWING No. AMHST - 287	