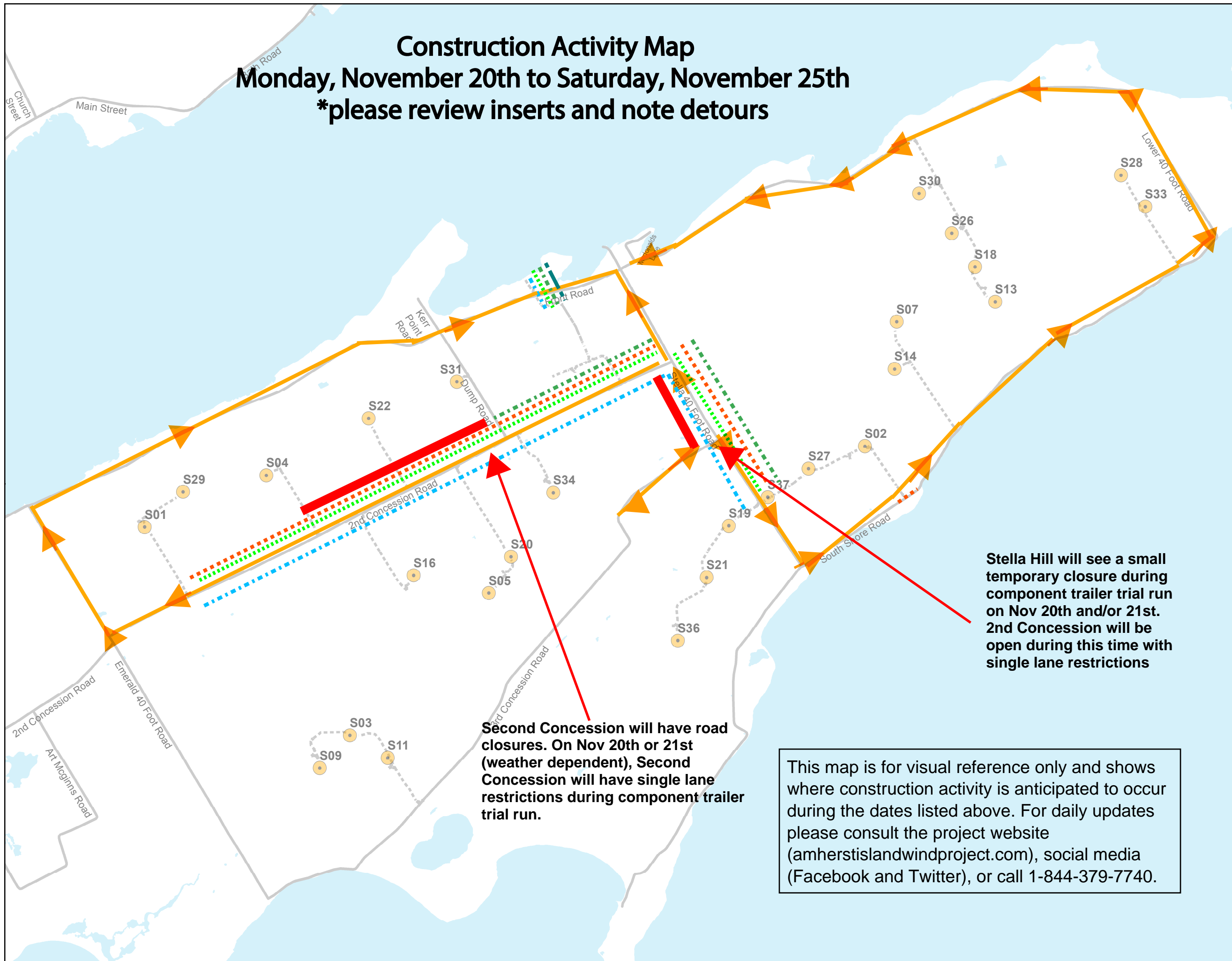


Construction Activity Map

Monday, November 20th to Saturday, November 25th

***please review inserts and note detours**


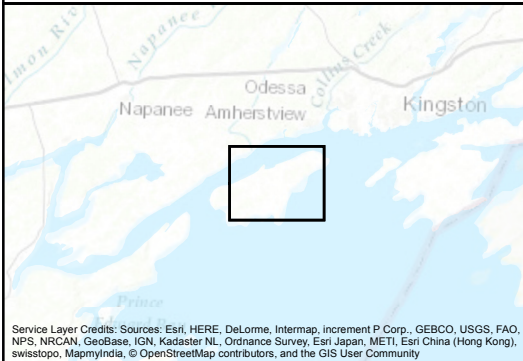


Legend

- Turbine Locations
- Existing Public Road
- Project Access Road
- Waterbodies

Construction Activity

- Trenching
- Aggregate Delivery
- Concrete Delivery
- Component Delivery
- Area of Potential Traffic Interruption
- Single Lane Restrictions
- Road Closures
- Detours



Stella Hill will see a small temporary closure during component trailer trial run on Nov 20th and/or 21st. 2nd Concession will be open during this time with single lane restrictions

Second Concession will have road closures. On Nov 20th or 21st (weather dependent), Second Concession will have single lane restrictions during component trailer trial run.

This map is for visual reference only and shows where construction activity is anticipated to occur during the dates listed above. For daily updates please consult the project website (amherstislandwindproject.com), social media (Facebook and Twitter), or call 1-844-379-7740.



AMHERST ISLAND WIND PROJECT

TITLE:
Weekly Construction Activity Map

DATUM/PROJECTION: NAD83/UTM ZONE 18N SCALE: 1:36,000

DRAWING No.
AMHST - 287