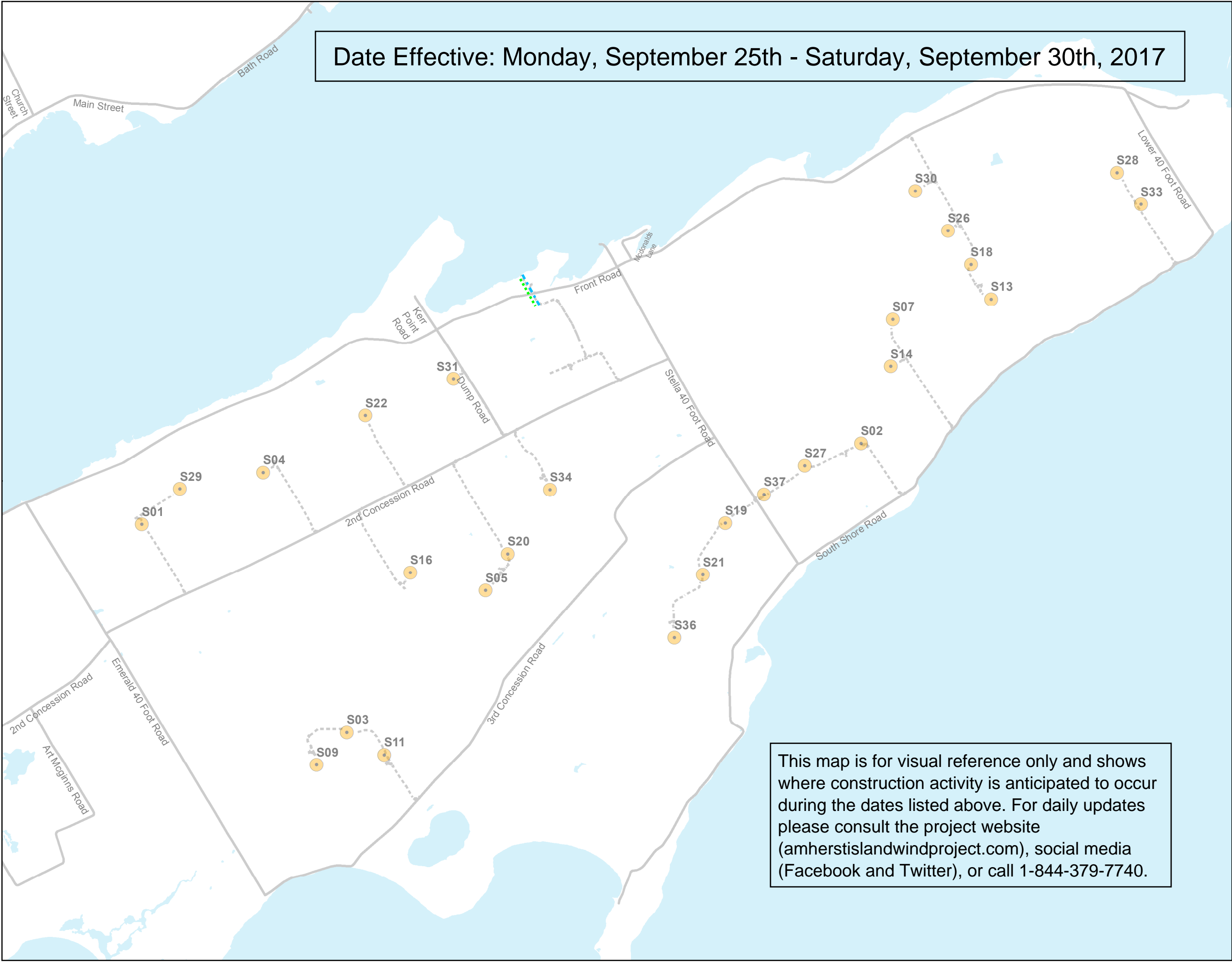


Date Effective: Monday, September 25th - Saturday, September 30th, 2017




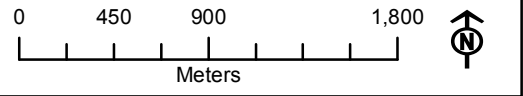
This map is for visual reference only and shows where construction activity is anticipated to occur during the dates listed above. For daily updates please consult the project website (amherstislandwindproject.com), social media (Facebook and Twitter), or call 1-844-379-7740.

Legend

- Turbine Locations
- Existing Public Road
- Project Access Road
- Waterbodies
- Construction Activity**
- Trenching
- Aggregate Delivery
- Concrete Delivery
- Component Delivery
- Area of Potential Traffic Interruption
- Single Lane Restrictions
- Road Closures
- Detours



Service Layer Credits: Sources: Esri, HERE, DeLorme, Intermap, increment P Corp., GEBCO, USGS, FAO, NPS, NRCAN, GeoBase, IGN, Kadaster NL, Ordnance Survey, Esri Japan, METI, Esri China (Hong Kong), Swisstopo, MapmyIndia, © OpenStreetMap contributors, and the GIS User Community



AMHERST ISLAND WIND PROJECT

TITLE:
Weekly Construction Activity Map

DATUM/PROJECTION: NAD83/UTM ZONE 18N SCALE: 1:36,000

DRAWING No.
AMHST - 287