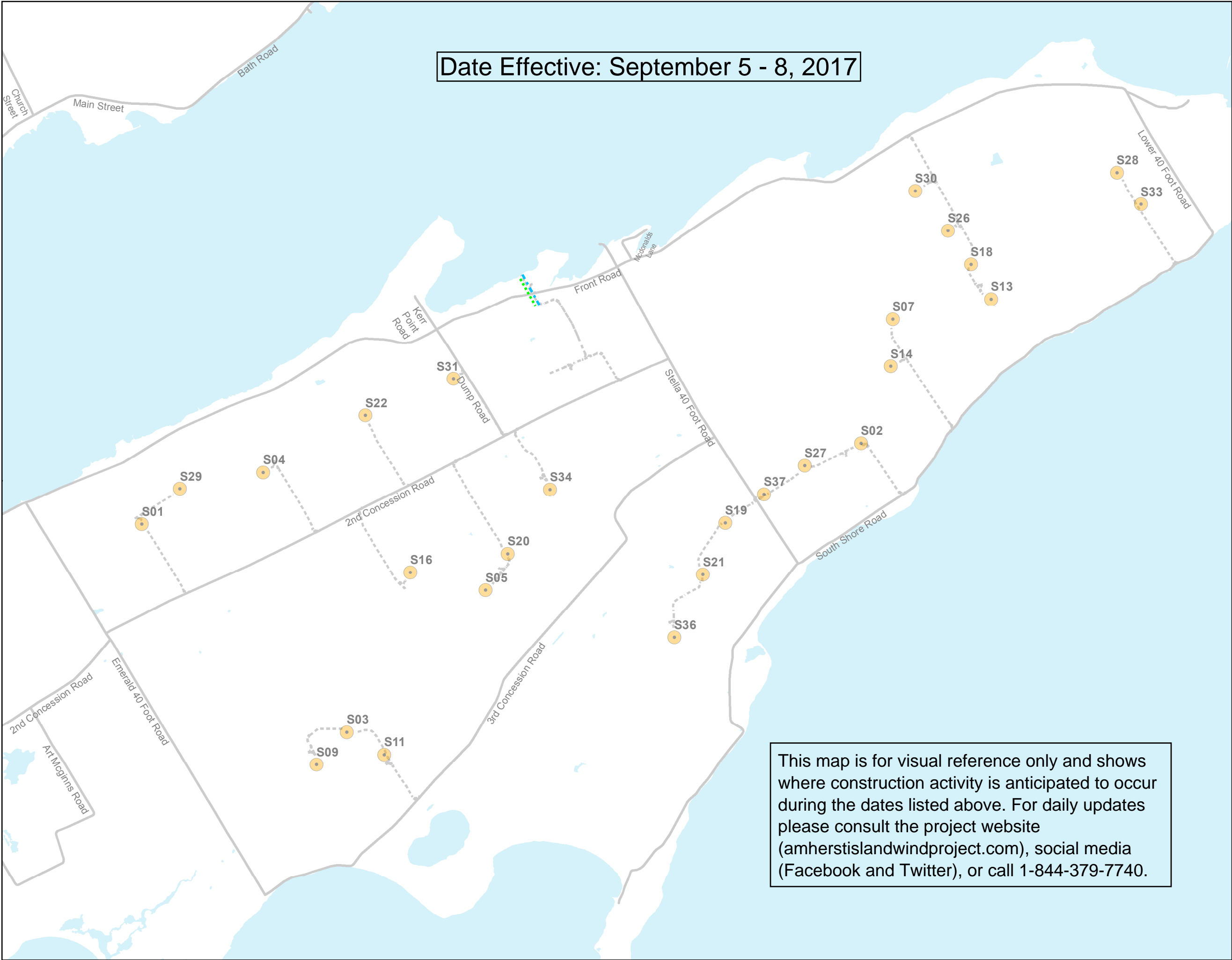


**Date Effective: September 5 - 8, 2017**




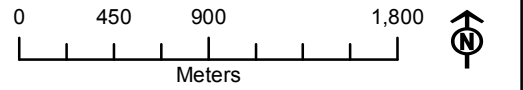
This map is for visual reference only and shows where construction activity is anticipated to occur during the dates listed above. For daily updates please consult the project website ([amherstislandwindproject.com](http://amherstislandwindproject.com)), social media (Facebook and Twitter), or call 1-844-379-7740.

**Legend**

- Turbine Locations
- Existing Public Road
- Project Access Road
- Waterbodies
- Construction Activity**
- Trenching
- Aggregate Delivery
- Concrete Delivery
- Component Delivery
- Area of Potential Traffic Interruption
- Single Lane Restrictions
- Road Closures
- Detours



Service Layer Credits: Sources: Esri, HERE, DeLorme, Intermap, increment P Corp., GEBCO, USGS, FAO, NPS, NRCAN, GeoBase, IGN, Kadaster NL, Ordnance Survey, Esri Japan, METI, Esri China (Hong Kong), Swisstopo, MapmyIndia, © OpenStreetMap contributors, and the GIS User Community



**AMHERST ISLAND WIND PROJECT**

TITLE:  
**Weekly Construction Activity Map**

DATUM/PROJECTION: NAD83/UTM ZONE 18N      SCALE: 1:36,000

DRAWING No.  
**AMHST - 287**