

Notes

- UNDER GROUND AND ABOVE GROUND UTILITIES AND STRUCTURES ARE NOT NECESSARILY SHOWN ON THE DRAWINGS AND WHERE SHOWN, THE ACCURACY OF POSITION IS NOT GUARANTEED. THE CONTRACTOR SHALL INFORM THEMSELVES OF THE EXACT LOCATION OF ALL UTILITY PLANTS PRIOR TO STARTING WORK.
- THE REQUIREMENTS FOR THE REMOVAL, REINSTALLATION AND/OR DISPOSAL OF EXISTING FEATURES IN CONFLICT WITH THE CONSTRUCTION AREA WILL BE CONFIRMED IN THE FIELD DURING CONSTRUCTION.
- TOPOGRAPHICAL SURVEY COMPLETED BY MANTOSH PERRY CONSULTING ENGINEERS, DATED 2016. (UTM ZONE 18 NAD83 (CRS) 1997.0)
- ENTRANCE RADI AS NOTED TO BE PROVIDED FROM EDGE OF PAVEMENT OR GRAVEL AS SHOWN ON PLAN DRAWING. RADIUS MODIFICATIONS MAY BE REQUIRED SUBJECT TO REVIEW OF ENTRANCE SKEW ANGLE AND VEHICLE ACCESS REQUIREMENTS.
- UPON COMPLETION OF REBUILD/RENOVATE ROAD WORK CONTRACTOR TO CONFIRM ROADS ARE IN COMPLIANCE WITH SIEMENS SPECIFICATIONS "GENERAL SITE REQUIREMENTS, AMHERST ISLAND, EQUIPMENT ONLY AM" REV 6.31, DATED 2016-09-23.
- CONTRACTOR TO UNDERTAKE REPAIRS TO ROADS ON AN AS-NEEDED BASIS TO MAINTAIN ROAD IN EXISTING OR BETTER CONDITION IN CONSIDERATION OF ISLAND TRAFFIC AND CONSTRUCTION TRAFFIC DURING EXECUTION OF THE PROJECT.
- MATTING TO BE USED FOR BYPASS LOCATIONS AS NEEDED.
- FOR TREE REMOVALS REFER TO "STANTEC ARBORIST REPORT".
- TRAFFIC CONTROL DURING CONSTRUCTION REFER TO "STANTEC AMHERST ISLAND WIND ENERGY PROJECT TRAFFIC MANAGEMENT PLAN"

Legend

- TEMPORARY ROAD WIDENING
- LIMIT OF GRADING
- LIMIT OF OBSTACLE FREE AREA (ONLY APPLIES ABOVE ROAD ELEVATION +1.5m)
- ROAD CENTRE LINE
- APPROXIMATE LOT LINE
- ROAD ALLOWANCE (R.A.)
- EXISTING POST AND WIRE/ELECTRIC FENCE
- EXISTING DITCH
- EXISTING OVERHEAD HYDRO
- TREE REMOVAL
- SHRUB REMOVAL
- 4375 CIVIC ADDRESS
- EDGE OF ROAD REBUILD

F	ISSUED FOR MUNICIPAL CONSENT	PH	LL	17.07.20
E	ISSUED FOR MUNICIPAL CONSENT	PH	LL	17.07.18
D	ISSUED FOR MUNICIPAL CONSENT	PH	LL	17.05.09
C	ISSUED FOR MUNICIPAL CONSENT	PH	LL	17.05.01
B	ISSUED FOR PERMITTING	PH	LL	17.03.09
A	ISSUED FOR PERMITTING	PH	LL	17.02.03

Revision	By	Appd.	YY.MM.DD
----------	----	-------	----------

File Name:	17.07.18	RC	LL	PH	17.07.20
		Dwn.	Chkd.	Dsgn.	YY.MM.DD

Permit-Seal

Client/Project



AMHERST ISLAND WIND PROJECT
75MW WIND FARM

Amherst Island, Loyalist Township, Ontario

Title

CONCESSION ROAD 2
STA. 20+000 TO STA. 20+300
PLAN AND PROFILE

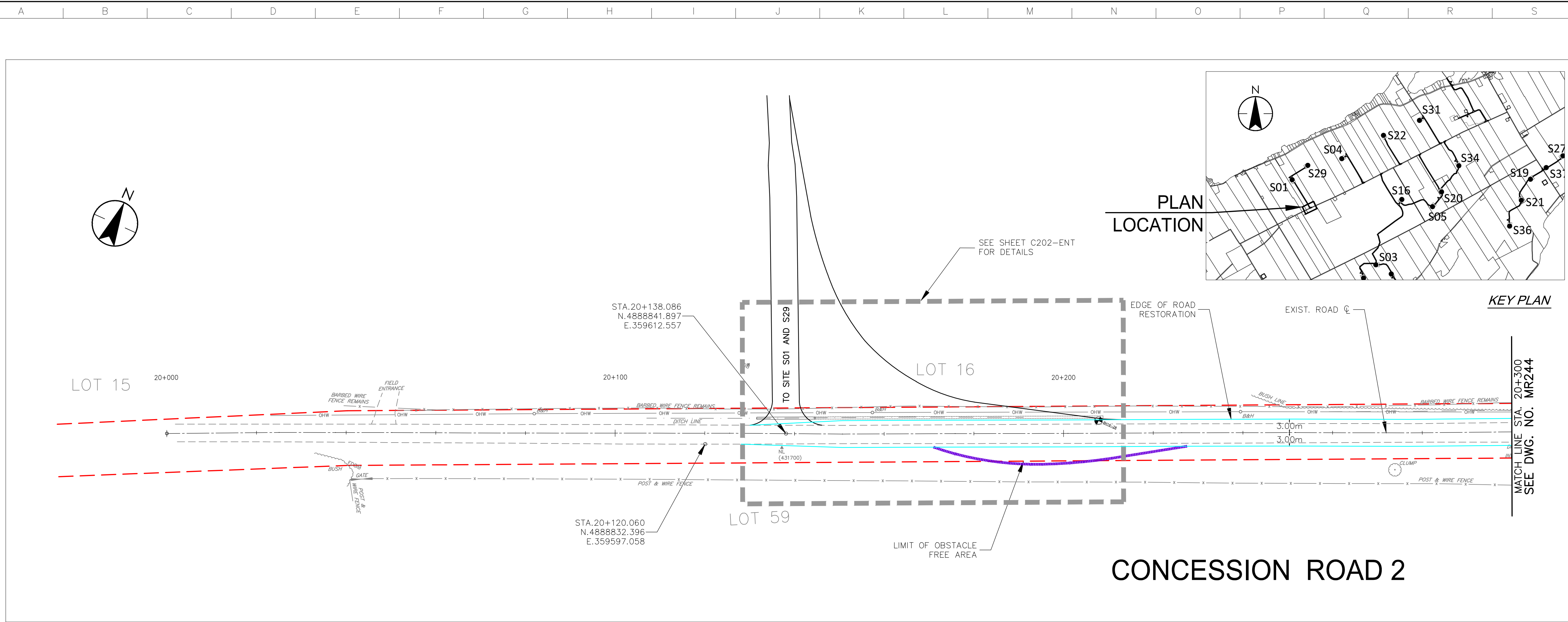
Project No.	Scale
133560100	1:500H 1:100V

Drawing No. Sheet 1 of 1 Revision

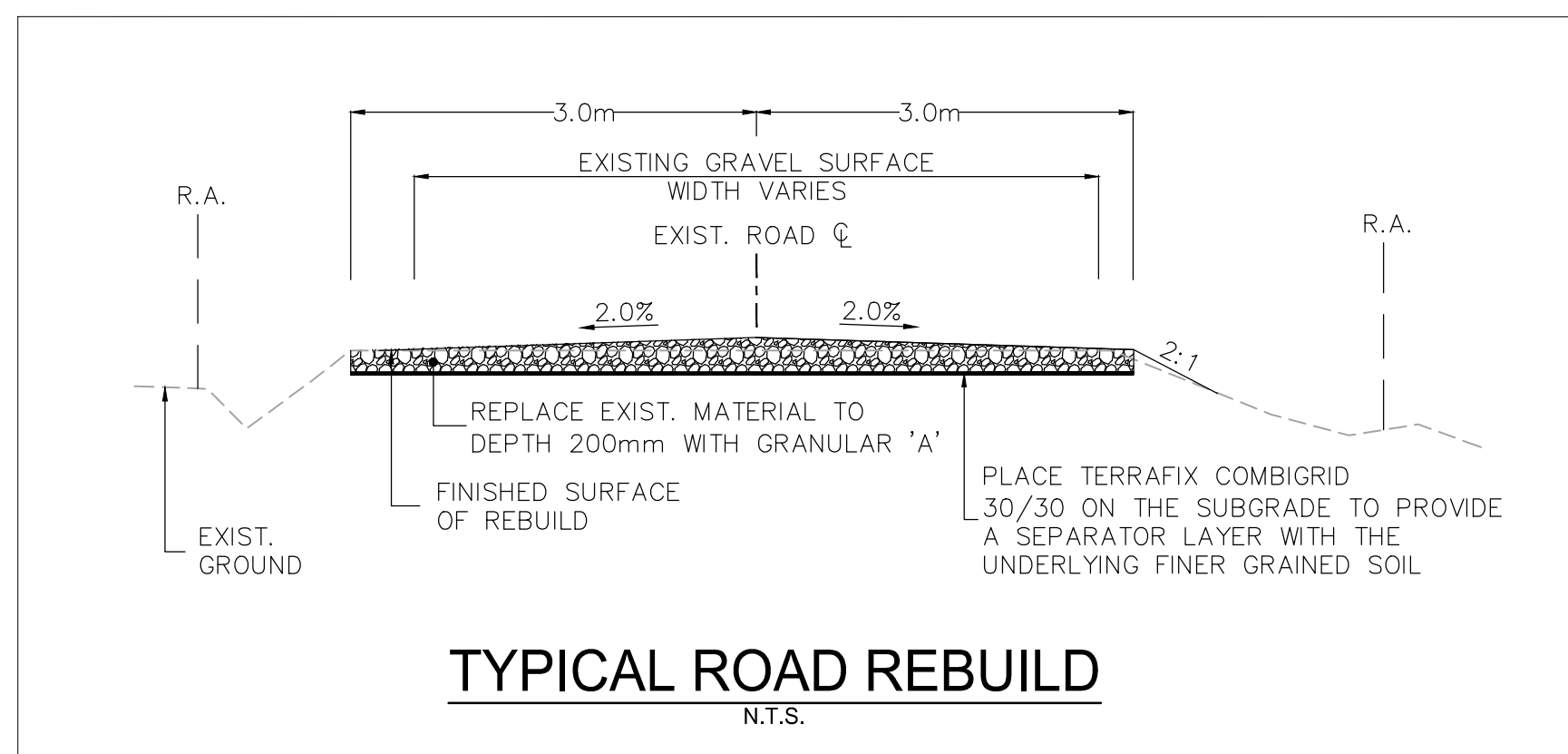
MR243

1 of 1

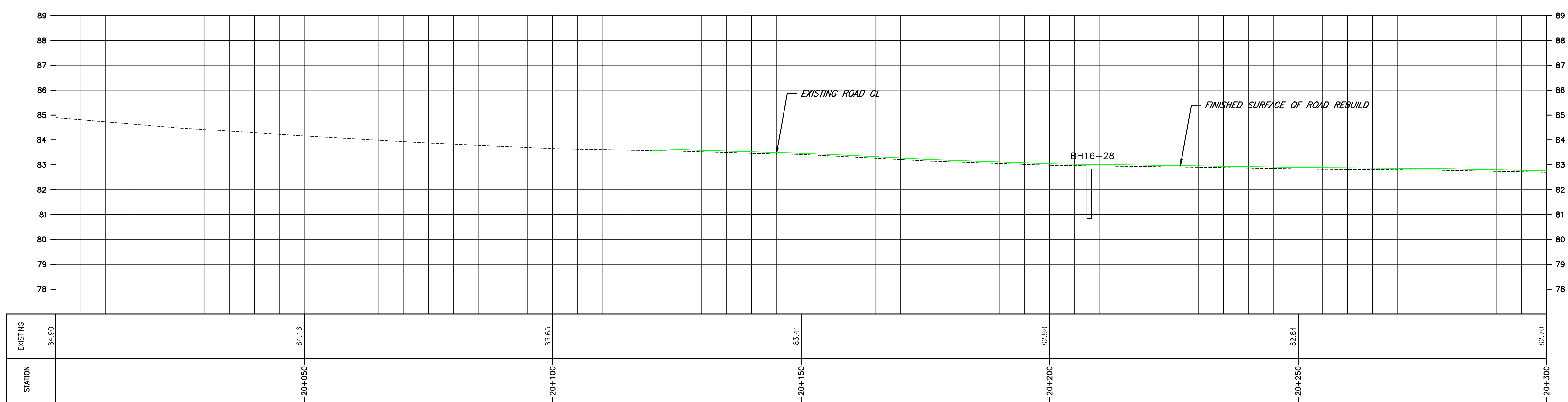
F



CONCESSION ROAD 2



TYPICAL ROAD REBUILD
N.T.S.



STATION	EXISTING
20+050	84.30
20+100	83.65
20+150	83.41
20+200	82.98
20+250	82.84
20+300	82.70

\\C:\0104\01\work_group\133560100\1\01\drawings\1\01\sheet_11\05_new\133560100-Con_Rd 2.dwg 2017/07/20 12:20 PM by: L.L.D.

Copyright Reserved

The Contractor shall verify and be responsible for all dimensions. DO NOT scale the drawing - any errors or omissions shall be reported to Stantec without delay.
The Copyrights to all designs and drawings are the property of Stantec. Reproduction or use for any purpose other than that authorized by Stantec is forbidden.

Notes

- UNDER GROUND AND ABOVE GROUND UTILITIES AND STRUCTURES ARE NOT NECESSARILY SHOWN ON THE DRAWINGS AND WHERE SHOWN, THE ACCURACY OF POSITION IS NOT GUARANTEED. THE CONTRACTOR SHALL INFORM THEMSELVES OF THE EXACT LOCATION OF ALL UTILITY PLANTS PRIOR TO STARTING WORK.
- THE REQUIREMENTS FOR THE REMOVAL, REINSTALLATION AND/OR DISPOSAL OF EXISTING FEATURES IN CONFLICT WITH THE CONSTRUCTION AREA WILL BE CONFIRMED IN THE FIELD DURING CONSTRUCTION.
- TOPOGRAPHICAL SURVEY COMPLETED BY MANTOSH PERRY CONSULTING ENGINEERS, DATED 2016. (UTM ZONE 18 NAD83 (CRS) 1997.0)
- ENTRANCE RADI AS NOTED TO BE PROVIDED FROM EDGE OF PAVEMENT OR GRAVEL AS SHOWN ON PLAN DRAWING. RADIUS MODIFICATIONS MAY BE REQUIRED SUBJECT TO REVIEW OF ENTRANCE SKEW ANGLE AND VEHICLE ACCESS REQUIREMENTS.
- UPON COMPLETION OF REBUILD/RENOVATE ROAD WORK CONTRACTOR TO CONFIRM ROADS ARE IN COMPLIANCE WITH SIEMENS SPECIFICATIONS "GENERAL SITE REQUIREMENTS, AMHERST ISLAND, EQUIPMENT ONLY AM" REV 6.31, DATED 2016-09-23.
- CONTRACTOR TO UNDERTAKE REPAIRS TO ROADS ON AN AS-NEEDED BASIS TO MAINTAIN ROAD IN EXISTING OR BETTER CONDITION IN CONSIDERATION OF ISLAND TRAFFIC AND CONSTRUCTION TRAFFIC DURING EXECUTION OF THE PROJECT.
- MATTING TO BE USED FOR BYPASS LOCATIONS AS NEEDED.
- FOR TREE REMOVALS REFER TO "STANTEC ARBORIST REPORT".
- TRAFFIC CONTROL DURING CONSTRUCTION REFER TO "STANTEC AMHERST ISLAND WIND ENERGY PROJECT TRAFFIC MANAGEMENT PLAN"

Legend

- TEMPORARY ROAD WIDENING
- LIMIT OF GRADING
- LIMIT OF OBSTACLE FREE AREA (ONLY APPLIES ABOVE ROAD ELEVATION +1.5m)
- ROAD CENTRE LINE
- APPROXIMATE LOT LINE
- ROAD ALLOWANCE (R.A.)
- EXISTING POST AND WIRE/ELECTRIC FENCE
- EXISTING DITCH
- EXISTING OVERHEAD HYDRO
- TREE REMOVAL
- SHRUB REMOVAL
- 4375 CIVIC ADDRESS
- EDGE OF ROAD REBUILD

F	ISSUED FOR MUNICIPAL CONSENT	PH	LL	17.07.20
E	ISSUED FOR MUNICIPAL CONSENT	PH	LL	17.07.18
D	ISSUED FOR MUNICIPAL CONSENT	PH	LL	17.05.09
C	ISSUED FOR MUNICIPAL CONSENT	PH	LL	17.05.01
B	ISSUED FOR PERMITTING	PH	LL	17.03.09
A	ISSUED FOR PERMITTING	PH	LL	17.02.03

Revision	By	Appd.	YY.MM.DD
----------	----	-------	----------

File Name:	RC	LL	PH	17.07.20
	Dwn.	Chkd.	Dsgn.	YY.MM.DD

Permit-Seal

Client/Project



AMHERST ISLAND WIND PROJECT
75MW WIND FARM
Amherst Island, Loyalist Township, Ontario

Title

CONCESSION ROAD 2
STA. 20+300 TO STA. 20+600
PLAN AND PROFILE

Project No. 133560100

Drawing No. Sheet 1 of 1

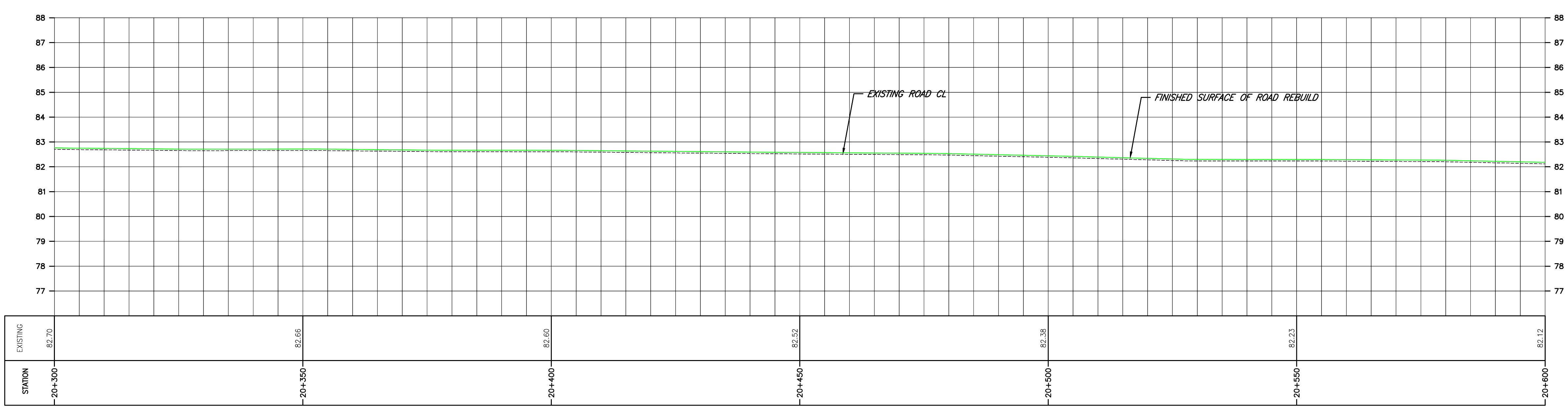
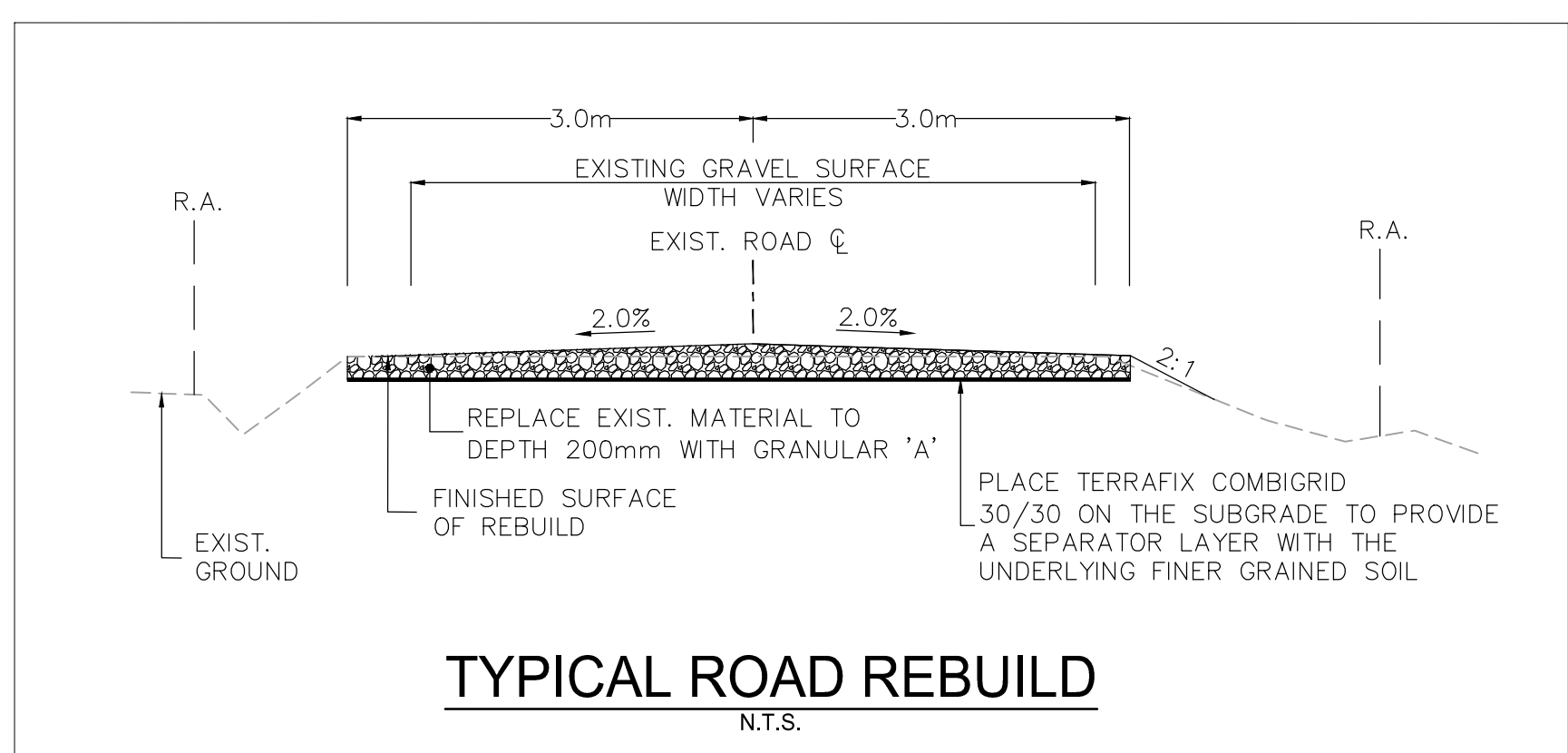
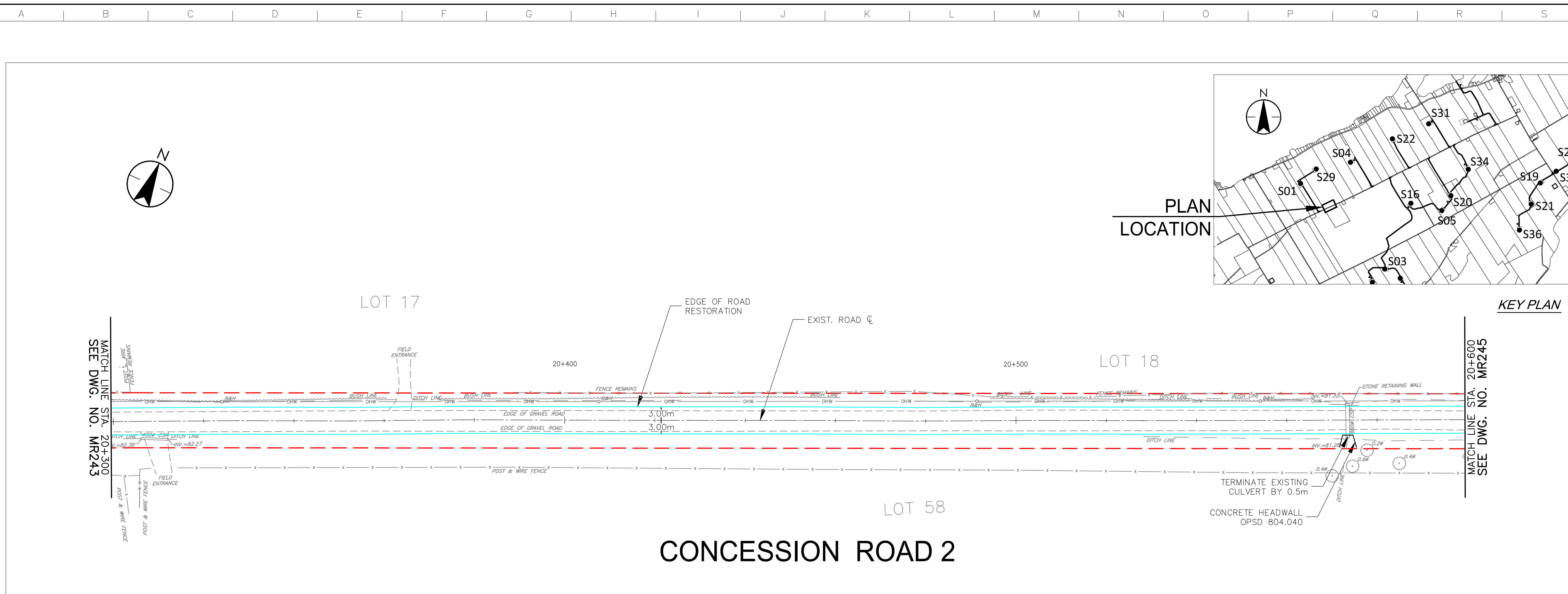
Scale 1:500H 1:100V

Revision

MR244

1 of 1

F



\\C:\0104\01\work_group\01650\act\133560100\0_drawing\104_dsheet\133560100\05_new\133560100\Con. Rd 2.dwg 2017/07/26 12:21 PM by: LL.Dia

Copyright Reserved

The Contractor shall verify and be responsible for all dimensions. DO NOT scale the drawing - any errors or omissions shall be reported to Stantec without delay.
The Copyrights to all designs and drawings are the property of Stantec. Reproduction or use for any purpose other than that authorized by Stantec is forbidden.

Notes

- UNDER GROUND AND ABOVE GROUND UTILITIES AND STRUCTURES ARE NOT NECESSARILY SHOWN ON THE DRAWINGS AND WHERE SHOWN, THE ACCURACY OF POSITION IS NOT GUARANTEED. THE CONTRACTOR SHALL INFORM THEMSELVES OF THE EXACT LOCATION OF ALL UTILITY PLANTS PRIOR TO STARTING WORK.
- THE REQUIREMENTS FOR THE REMOVAL, REINSTALLATION AND/OR DISPOSAL OF EXISTING FEATURES IN CONFLICT WITH THE CONSTRUCTION AREA WILL BE CONFIRMED IN THE FIELD DURING CONSTRUCTION.
- TOPOGRAPHICAL SURVEY COMPLETED BY MANTOSH PERRY CONSULTING ENGINEERS, DATED 2016. (UTM ZONE 18 NAD83 (CRS) 1997.0)
- ENTRANCE RADI AS NOTED TO BE PROVIDED FROM EDGE OF PAVEMENT OR GRAVEL AS SHOWN ON PLAN DRAWING. RADIUS MODIFICATIONS MAY BE REQUIRED SUBJECT TO REVIEW OF ENTRANCE SKEW ANGLE AND VEHICLE ACCESS REQUIREMENTS.
- UPON COMPLETION OF REBUILD/RENOVATE ROAD WORK CONTRACTOR TO CONFIRM ROADS ARE IN COMPLIANCE WITH SIEMENS SPECIFICATIONS "GENERAL SITE REQUIREMENTS, AMHERST ISLAND, EQUIPMENT ONLY AM" REV 6.31, DATED 2016-09-23.
- CONTRACTOR TO UNDERTAKE REPAIRS TO ROADS ON AN AS-NEEDED BASIS TO MAINTAIN ROAD IN EXISTING OR BETTER CONDITION IN CONSIDERATION OF ISLAND TRAFFIC AND CONSTRUCTION TRAFFIC DURING EXECUTION OF THE PROJECT.
- MATTING TO BE USED FOR BYPASS LOCATIONS AS NEEDED.
- FOR TREE REMOVALS REFER TO "STANTEC ARBORIST REPORT".
- TRAFFIC CONTROL DURING CONSTRUCTION REFER TO "STANTEC AMHERST ISLAND WIND ENERGY PROJECT TRAFFIC MANAGEMENT PLAN"

Legend

- TEMPORARY ROAD WIDENING
- LIMIT OF GRADING
- LIMIT OF OBSTACLE FREE AREA (ONLY APPLIES ABOVE ROAD ELEVATION +1.5m)
- ROAD CENTRE LINE
- APPROXIMATE LOT LINE
- ROAD ALLOWANCE (R.A.)
- EXISTING POST AND WIRE/ELECTRIC FENCE
- EXISTING DITCH
- EXISTING OVERHEAD HYDRO
- TREE REMOVAL
- SHRUB REMOVAL
- 4375 CIVIC ADDRESS
- EDGE OF ROAD REBUILD

F	ISSUED FOR MUNICIPAL CONSENT	PH	LL	17.07.20
E	ISSUED FOR MUNICIPAL CONSENT	PH	LL	17.07.18
D	ISSUED FOR MUNICIPAL CONSENT	PH	LL	17.05.09
C	ISSUED FOR MUNICIPAL CONSENT	PH	LL	17.05.01
B	ISSUED FOR PERMITTING	PH	LL	17.03.09
A	ISSUED FOR PERMITTING	PH	LL	17.02.03

Revision	By	Appd.	YY.MM.DD
----------	----	-------	----------

File Name:	RC	LL	PH	17.07.20
	Dwn.	Chkd.	Dsgn.	YY.MM.DD

Permit-Seal

Client/Project



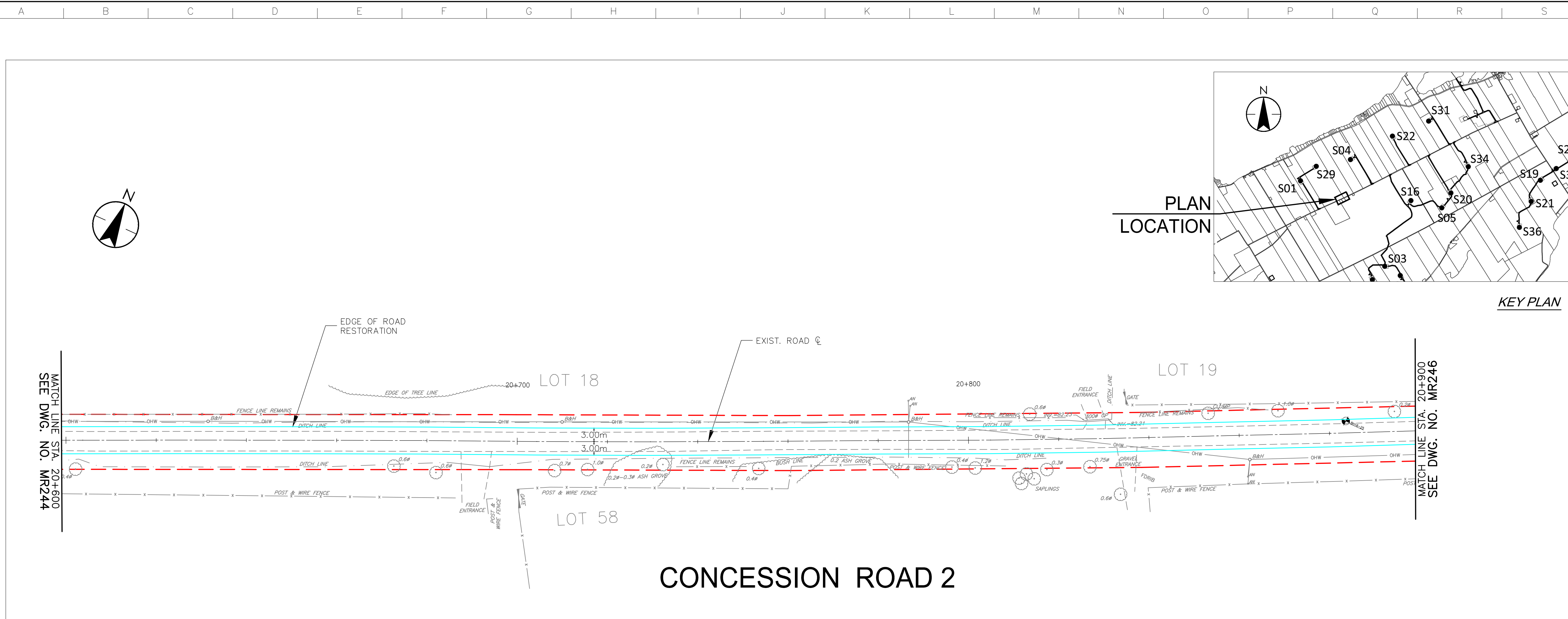
AMHERST ISLAND WIND PROJECT
75MW WIND FARM
Amherst Island, Loyalist Township, Ontario

Title

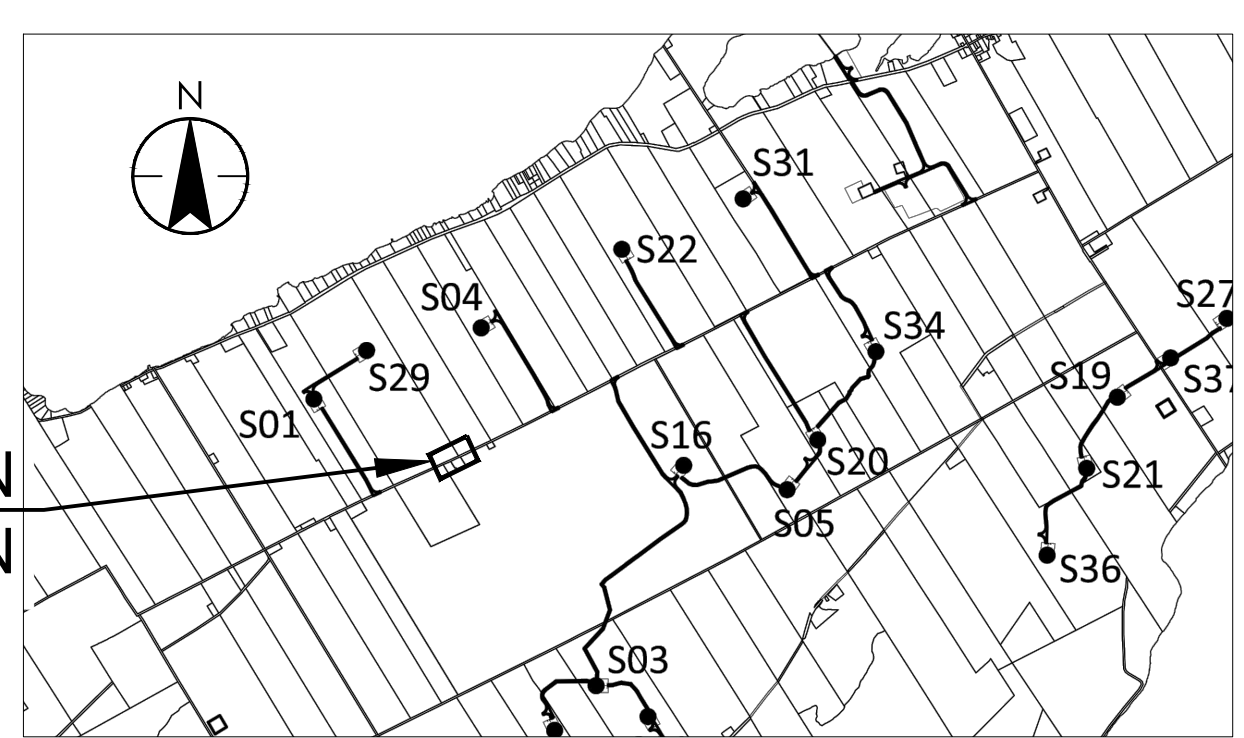
CONCESSION ROAD 2
STA. 20+600 TO STA. 20+900
PLAN AND PROFILE

Project No. 133560100 Scale 1:500H 0 5 15 25m 1:100V 0 3 5m

Drawing No. Sheet Revision

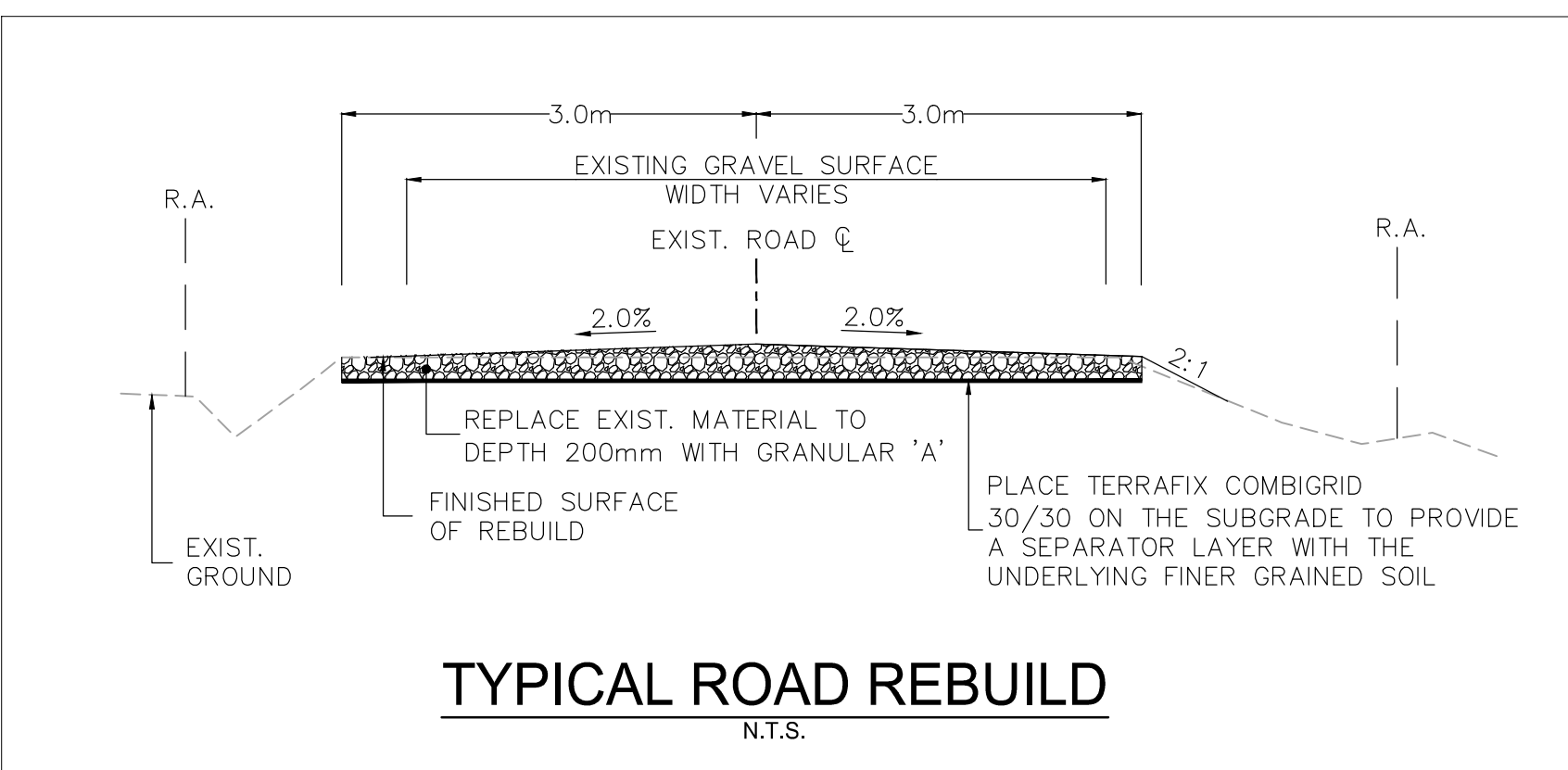


PLAN LOCATION

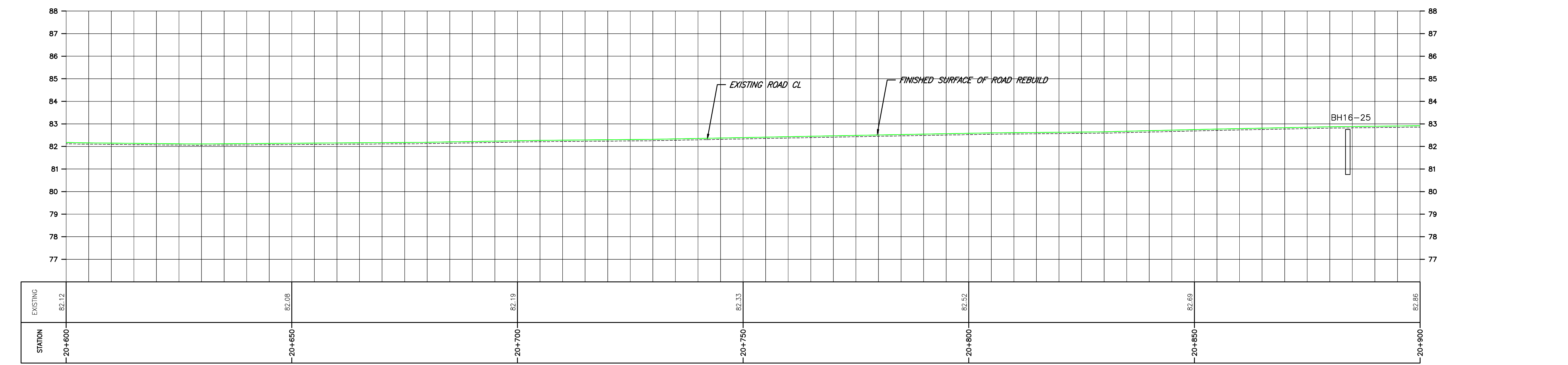


KEY PLAN

CONCESSION ROAD 2



TYPICAL ROAD REBUILD
N.T.S.



\\C:\0104\01\work_group\01650\act\133560100\0_drawing\104_dsheet\105_new\133560100-Con_Rd 2.dwg
 2017/07/20 12:22 PM by: LL.Dbb

Copyright Reserved

The Contractor shall verify and be responsible for all dimensions. DO NOT scale the drawing - any errors or omissions shall be reported to Stantec without delay.
The Copyrights to all designs and drawings are the property of Stantec. Reproduction or use for any purpose other than that authorized by Stantec is forbidden.

Notes

- UNDER GROUND AND ABOVE GROUND UTILITIES AND STRUCTURES ARE NOT NECESSARILY SHOWN ON THE DRAWINGS AND WHERE SHOWN, THE ACCURACY OF POSITION IS NOT GUARANTEED. THE CONTRACTOR SHALL INFORM THEMSELVES OF THE EXACT LOCATION OF ALL UTILITY PLANTS PRIOR TO STARTING WORK.
- THE REQUIREMENTS FOR THE REMOVAL, REINSTALLATION AND/OR DISPOSAL OF EXISTING FEATURES IN CONFLICT WITH THE CONSTRUCTION AREA WILL BE CONFIRMED IN THE FIELD DURING CONSTRUCTION.
- TOPOGRAPHICAL SURVEY COMPLETED BY MAINTOSH PERRY CONSULTING ENGINEERS, DATED 2016. (UTM ZONE 18 NAD83 (CRS) 1997.0)
- ENTRANCE RADI AS NOTED TO BE PROVIDED FROM EDGE OF PAVEMENT OR GRAVEL AS SHOWN ON PLAN DRAWING. RADIUS MODIFICATIONS MAY BE REQUIRED SUBJECT TO REVIEW OF ENTRANCE SKEW ANGLE AND VEHICLE ACCESS REQUIREMENTS.
- UPON COMPLETION OF REBUILD/RENOVATE ROAD WORK CONTRACTOR TO CONFIRM ROADS ARE IN COMPLIANCE WITH SIEMENS SPECIFICATIONS "GENERAL SITE REQUIREMENTS, AMHERST ISLAND, EQUIPMENT ONLY AM" REV. 6.31, DATED 2016-09-23.
- CONTRACTOR TO UNDERTAKE REPAIRS TO ROADS ON AN AS-NEEDED BASIS TO MAINTAIN ROAD IN EXISTING OR BETTER CONDITION IN CONSIDERATION OF ISLAND TRAFFIC AND CONSTRUCTION TRAFFIC DURING EXECUTION OF THE PROJECT.
- MATTING TO BE USED FOR BYPASS LOCATIONS AS NEEDED.
- FOR TREE REMOVALS REFER TO "STANTEC ARBORIST REPORT".
- TRAFFIC CONTROL DURING CONSTRUCTION REFER TO "STANTEC AMHERST ISLAND WIND ENERGY PROJECT TRAFFIC MANAGEMENT PLAN"

Legend

- TEMPORARY ROAD WIDENING
- LIMIT OF GRADING
- LIMIT OF OBSTACLE FREE AREA (ONLY APPLIES ABOVE ROAD ELEVATION +1.5m)
- ROAD CENTRE LINE
- APPROXIMATE LOT LINE
- ROAD ALLOWANCE (R.A.)
- EXISTING POST AND WIRE/ELECTRIC FENCE
- EXISTING DITCH
- EXISTING OVERHEAD HYDRO
- TREE REMOVAL
- SHRUB REMOVAL
- 4375 CIVIC ADDRESS
- EDGE OF ROAD REBUILD

F	ISSUED FOR MUNICIPAL CONSENT	PH	LL	17.07.20
E	ISSUED FOR MUNICIPAL CONSENT	PH	LL	17.07.18
D	ISSUED FOR MUNICIPAL CONSENT	PH	LL	17.05.09
C	ISSUED FOR MUNICIPAL CONSENT	PH	LL	17.05.01
B	ISSUED FOR PERMITTING	PH	LL	17.03.09
A	ISSUED FOR PERMITTING	PH	LL	17.02.03

Revision	By	Appd.	YY.MM.DD
----------	----	-------	----------

File Name:	RC	LL	PH	17.07.20
	Dwn.	Chkd.	Dsgn.	YY.MM.DD

Permit-Seal

Client/Project



AMHERST ISLAND WIND PROJECT
75MW WIND FARM
Amherst Island, Loyalist Township, Ontario

Title

CONCESSION ROAD 2
STA. 20+900 TO STA. 21+200
PLAN AND PROFILE

Project No. 133560100

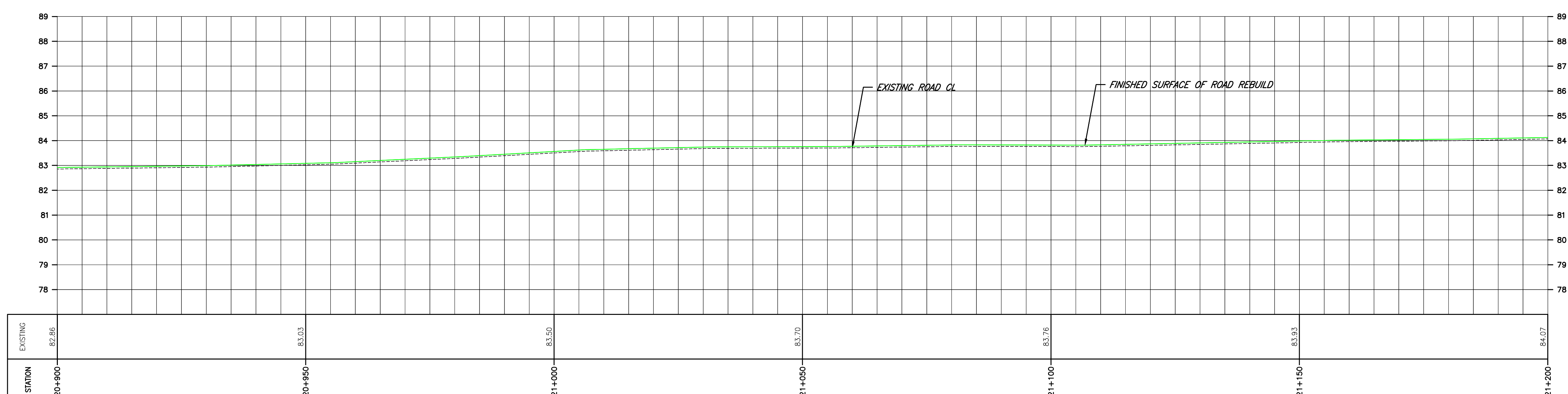
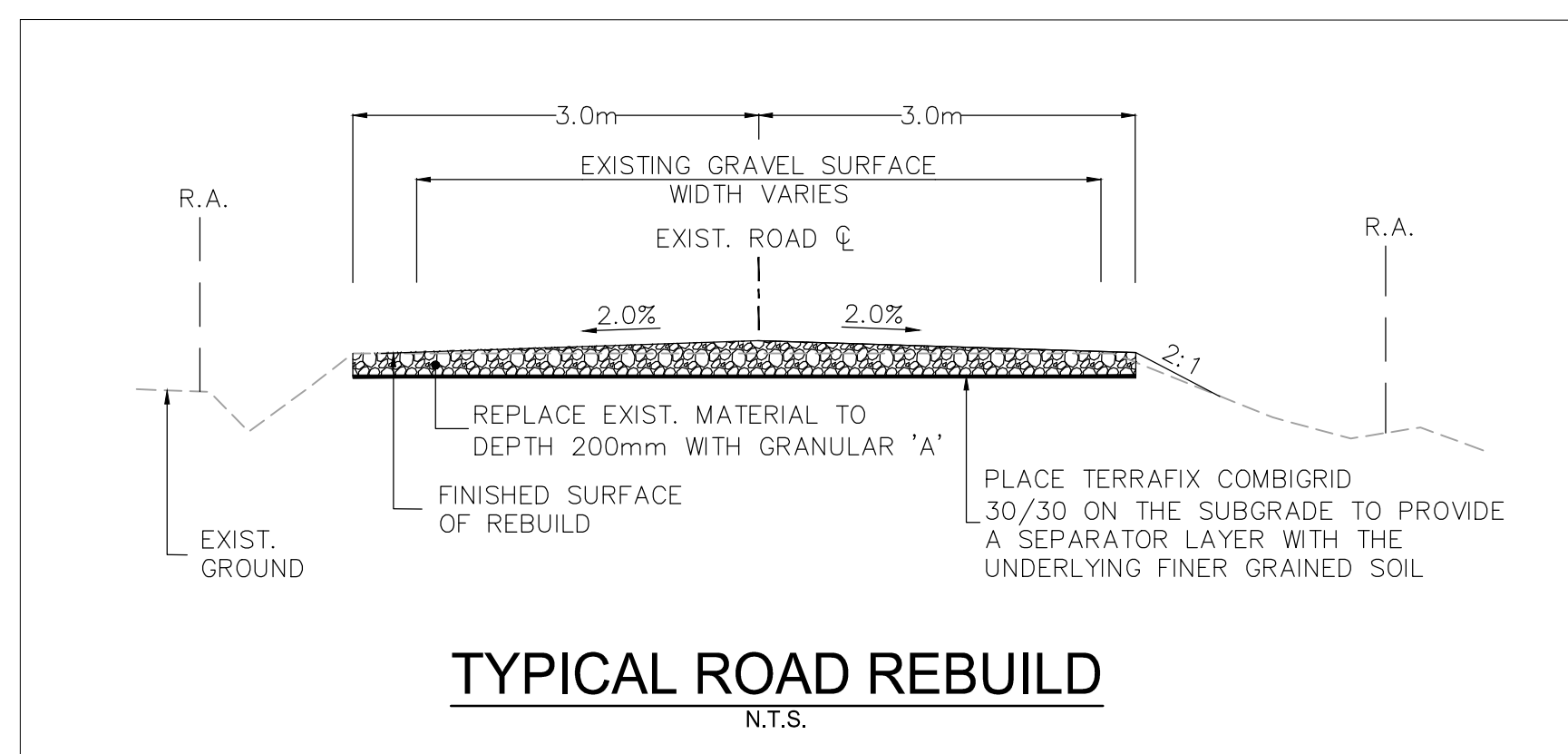
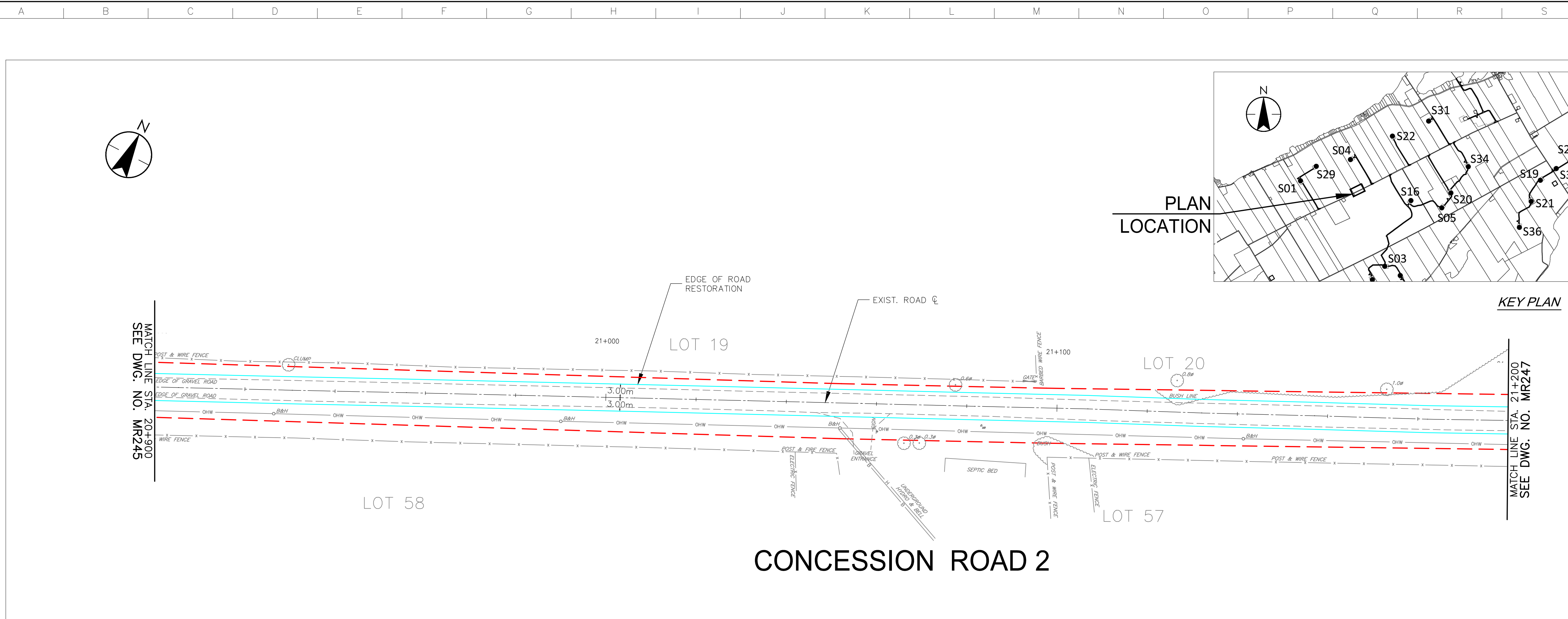
Drawing No. Sheet 1 of 1

Scale 1:500H 0 5 15 25m
1:100V 0 1 3 5m

MR246

1 of 1

F



STATION	20+900	20+950	21+000	21+050	21+100	21+150	21+200
EXISTING	82.86	83.03	83.50	83.70	83.76	83.93	84.07

\\C:\004\01\work_group\01650\act\133560100\0_drawing\104_d\reel_05_new\133560100-Con. rd 2.dwg
 2017/07/20 12:23 PM by: LL.Dob

Copyright Reserved

The Contractor shall verify and be responsible for all dimensions. DO NOT scale the drawing - any errors or omissions shall be reported to Stantec without delay.
The Copyrights to all designs and drawings are the property of Stantec. Reproduction or use for any purpose other than that authorized by Stantec is forbidden.

Notes

- UNDER GROUND AND ABOVE GROUND UTILITIES AND STRUCTURES ARE NOT NECESSARILY SHOWN ON THE DRAWINGS AND WHERE SHOWN, THE ACCURACY OF POSITION IS NOT GUARANTEED. THE CONTRACTOR SHALL INFORM THEMSELVES OF THE EXACT LOCATION OF ALL UTILITY PLANTS PRIOR TO STARTING WORK.
- THE REQUIREMENTS FOR THE REMOVAL, REINSTALLATION AND/OR DISPOSAL OF EXISTING FEATURES IN CONFLICT WITH THE CONSTRUCTION AREA WILL BE CONFIRMED IN THE FIELD DURING CONSTRUCTION.
- TOPOGRAPHICAL SURVEY COMPLETED BY MANTOSH PERRY CONSULTING ENGINEERS, DATED 2016. (UTM ZONE 18 NAD83 (CRS) 1997.0)
- ENTRANCE RADI AS NOTED TO BE PROVIDED FROM EDGE OF PAVEMENT OR GRAVEL AS SHOWN ON PLAN DRAWING. RADIUS MODIFICATIONS MAY BE REQUIRED SUBJECT TO REVIEW OF ENTRANCE SKEW ANGLE AND VEHICLE ACCESS REQUIREMENTS.
- UPON COMPLETION OF REBUILD/RENOVATE ROAD WORK CONTRACTOR TO CONFIRM ROADS ARE IN COMPLIANCE WITH SIEMENS SPECIFICATIONS "GENERAL SITE REQUIREMENTS, AMHERST ISLAND, EQUIPMENT ONLY AM" REV 6.31, DATED 2016-09-23.
- CONTRACTOR TO UNDERTAKE REPAIRS TO ROADS ON AN AS-NEEDED BASIS TO MAINTAIN ROAD IN EXISTING OR BETTER CONDITION IN CONSIDERATION OF ISLAND TRAFFIC AND CONSTRUCTION TRAFFIC DURING EXECUTION OF THE PROJECT.
- MATTING TO BE USED FOR BYPASS LOCATIONS AS NEEDED.
- FOR TREE REMOVALS REFER TO "STANTEC ARBORIST REPORT".
- TRAFFIC CONTROL DURING CONSTRUCTION REFER TO "STANTEC AMHERST ISLAND WIND ENERGY PROJECT TRAFFIC MANAGEMENT PLAN"

Legend

- TEMPORARY ROAD WIDENING
- LIMIT OF GRADING
- LIMIT OF OBSTACLE FREE AREA (ONLY APPLIES ABOVE ROAD ELEVATION +1.5m)
- ROAD CENTRE LINE
- APPROXIMATE LOT LINE
- ROAD ALLOWANCE (R.A.)
- EXISTING POST AND WIRE/ELECTRIC FENCE
- EXISTING DITCH
- EXISTING OVERHEAD HYDRO
- TREE REMOVAL
- SHRUB REMOVAL
- CIVIC ADDRESS
- EDGE OF ROAD REBUILD

F	ISSUED FOR MUNICIPAL CONSENT	PH	LL	17.07.20
E	ISSUED FOR MUNICIPAL CONSENT	PH	LL	17.07.18
D	ISSUED FOR MUNICIPAL CONSENT	PH	LL	17.05.09
C	ISSUED FOR MUNICIPAL CONSENT	PH	LL	17.05.01
B	ISSUED FOR PERMITTING	PH	LL	17.03.09
A	ISSUED FOR PERMITTING	PH	LL	17.02.03

Revision	By	Appd.	YY.MM.DD
----------	----	-------	----------

File Name:	RC	LL	PH	17.07.20
	Dwn.	Chkd.	Dsgn.	YY.MM.DD

Permit-Seal

Client/Project



AMHERST ISLAND WIND PROJECT
75MW WIND FARM
Amherst Island, Loyalist Township, Ontario

Title

CONCESSION ROAD 2
STA. 21+200 TO STA. 21+500
PLAN AND PROFILE

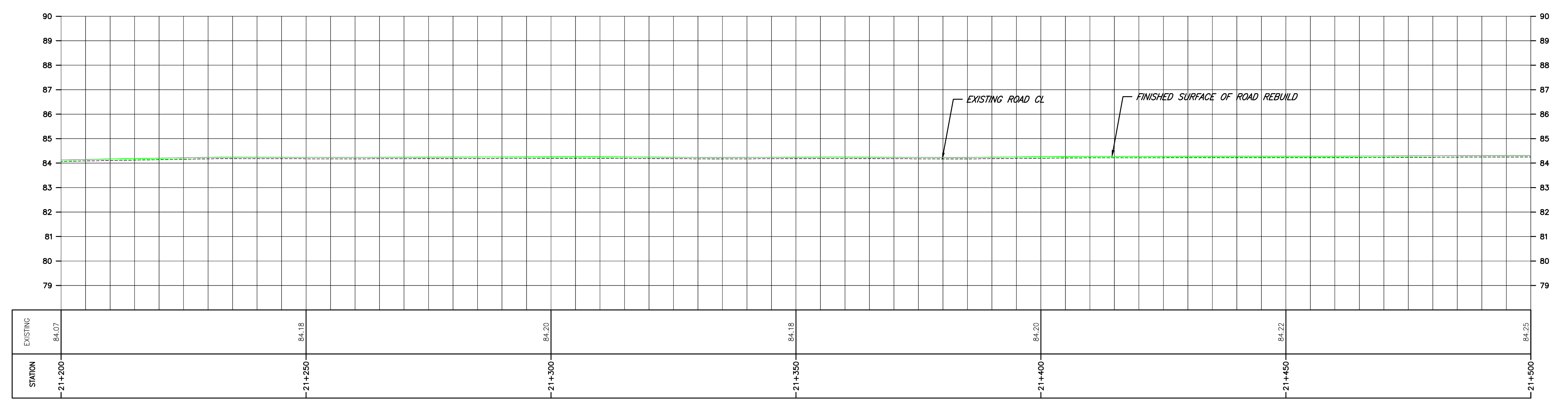
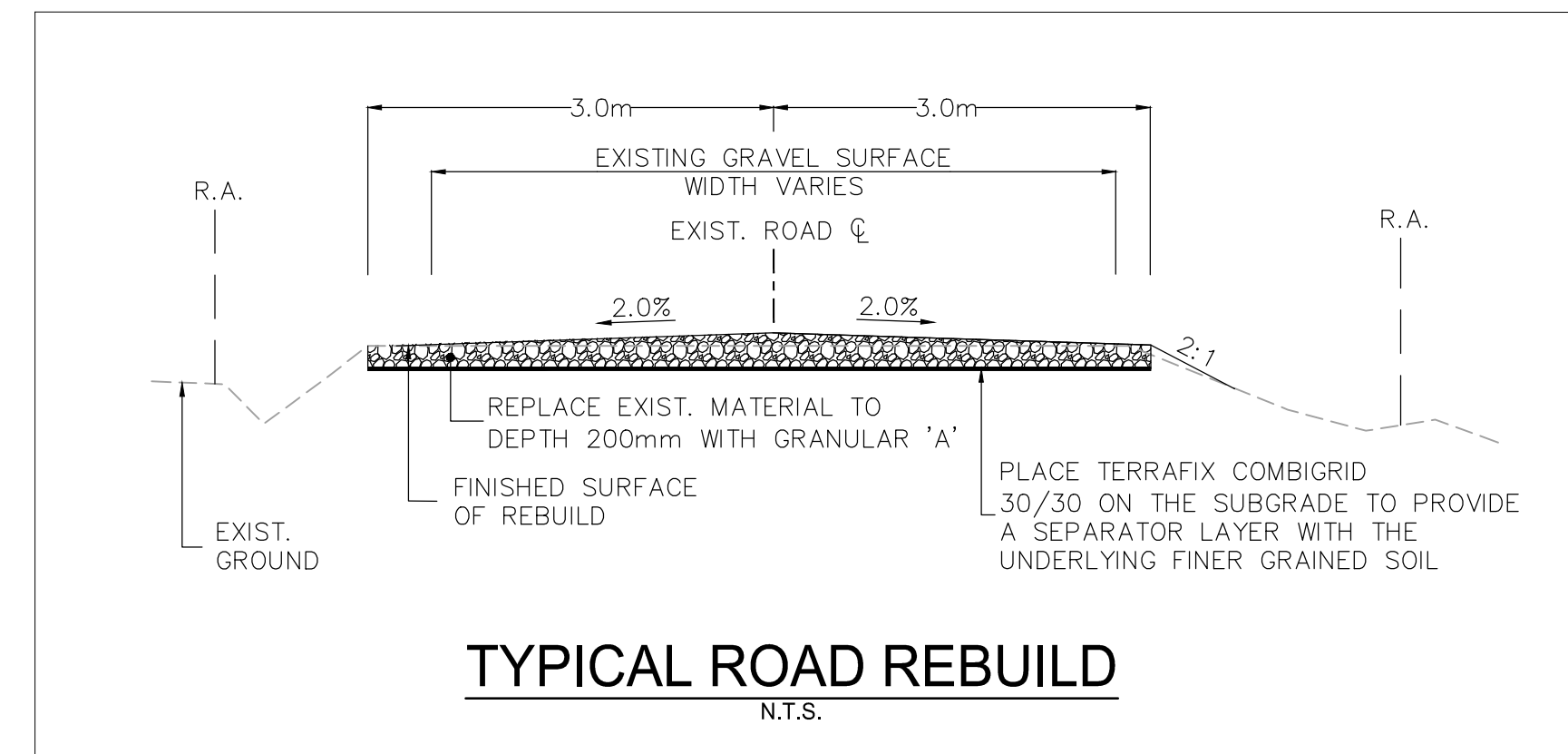
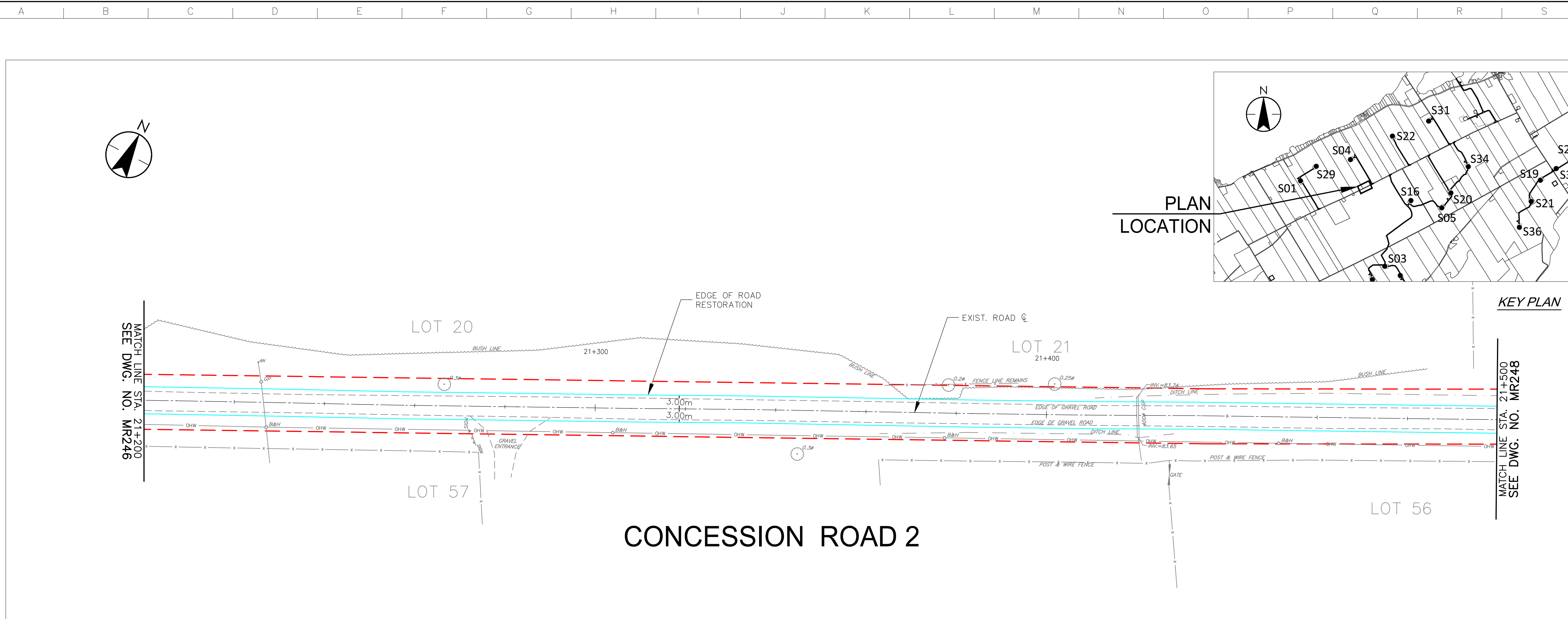
Project No. 133560100

Drawing No. Sheet 1 of 1

Scale: 1:500H, 1:100V

Revision

MR247 F



\\C:\0104\01\work_group\01650\active\133560100\0_drawing\104_dsheet\105_new\133560100-Con_Rd 2.dwg 2017/07/20 12:42 PM by LL.Dia

Copyright Reserved

The Contractor shall verify and be responsible for all dimensions. DO NOT scale the drawing - any errors or omissions shall be reported to Stantec without delay.
The Copyrights to all designs and drawings are the property of Stantec. Reproduction or use for any purpose other than that authorized by Stantec is forbidden.

Notes

- UNDER GROUND AND ABOVE GROUND UTILITIES AND STRUCTURES ARE NOT NECESSARILY SHOWN ON THE DRAWINGS AND WHERE SHOWN, THE ACCURACY OF POSITION IS NOT GUARANTEED. THE CONTRACTOR SHALL INFORM THEMSELVES OF THE EXACT LOCATION OF ALL UTILITY PLANTS PRIOR TO STARTING WORK.
- THE REQUIREMENTS FOR THE REMOVAL, REINSTALLATION AND/OR DISPOSAL OF EXISTING FEATURES IN CONFLICT WITH THE CONSTRUCTION AREA WILL BE CONFIRMED IN THE FIELD DURING CONSTRUCTION.
- TOPOGRAPHICAL SURVEY COMPLETED BY MANTOSH PERRY CONSULTING ENGINEERS, DATED 2016. (UTM ZONE 18 NAD83 (CRS) 1997.0)
- ENTRANCE RADI AS NOTED TO BE PROVIDED FROM EDGE OF PAVEMENT OR GRAVEL AS SHOWN ON PLAN DRAWING. RADIUS MODIFICATIONS MAY BE REQUIRED SUBJECT TO REVIEW OF ENTRANCE SKEW ANGLE AND VEHICLE ACCESS REQUIREMENTS.
- UPON COMPLETION OF REBUILD/RENOVATE ROAD WORK CONTRACTOR TO CONFIRM ROADS ARE IN COMPLIANCE WITH SIEMENS SPECIFICATIONS "GENERAL SITE REQUIREMENTS, AMHERST ISLAND, EQUIPMENT ONLY AM" REV. 6.31, DATED 2016-09-23.
- CONTRACTOR TO UNDERTAKE REPAIRS TO ROADS ON AN AS-NEEDED BASIS TO MAINTAIN ROAD IN EXISTING OR BETTER CONDITION IN CONSIDERATION OF ISLAND TRAFFIC AND CONSTRUCTION TRAFFIC DURING EXECUTION OF THE PROJECT.
- MATTING TO BE USED FOR BYPASS LOCATIONS AS NEEDED.
- FOR TREE REMOVALS REFER TO "STANTEC ARBORIST REPORT".
- TRAFFIC CONTROL DURING CONSTRUCTION REFER TO "STANTEC AMHERST ISLAND WIND ENERGY PROJECT TRAFFIC MANAGEMENT PLAN"

Legend

- TEMPORARY ROAD WIDENING
- LIMIT OF GRADING
- LIMIT OF OBSTACLE FREE AREA (ONLY APPLIES ABOVE ROAD ELEVATION +1.5m)
- ROAD CENTRE LINE
- APPROXIMATE LOT LINE
- ROAD ALLOWANCE (R.A.)
- EXISTING POST AND WIRE/ELECTRIC FENCE
- EXISTING DITCH
- EXISTING OVERHEAD HYDRO
- TREE REMOVAL
- SHRUB REMOVAL
- 4375 CIVIC ADDRESS
- EDGE OF ROAD REBUILD

F	ISSUED FOR MUNICIPAL CONSENT	PH	LL	17.07.20
E	ISSUED FOR MUNICIPAL CONSENT	PH	LL	17.07.18
D	ISSUED FOR MUNICIPAL CONSENT	PH	LL	17.05.09
C	ISSUED FOR MUNICIPAL CONSENT	PH	LL	17.05.01
B	ISSUED FOR PERMITTING	PH	LL	17.03.09
A	ISSUED FOR PERMITTING	PH	LL	17.02.03

Revision	By	Appd.	YY.MM.DD
----------	----	-------	----------

File Name:	RC	LL	PH	17.07.20
	Dwn.	Chkd.	Dsgn.	YY.MM.DD

Permit-Seal

Client/Project



AMHERST ISLAND WIND PROJECT
75MW WIND FARM
Amherst Island, Loyalist Township, Ontario

Title

CONCESSION ROAD 2
STA. 21+500 TO STA. 21+800
PLAN AND PROFILE

Project No. 133560100

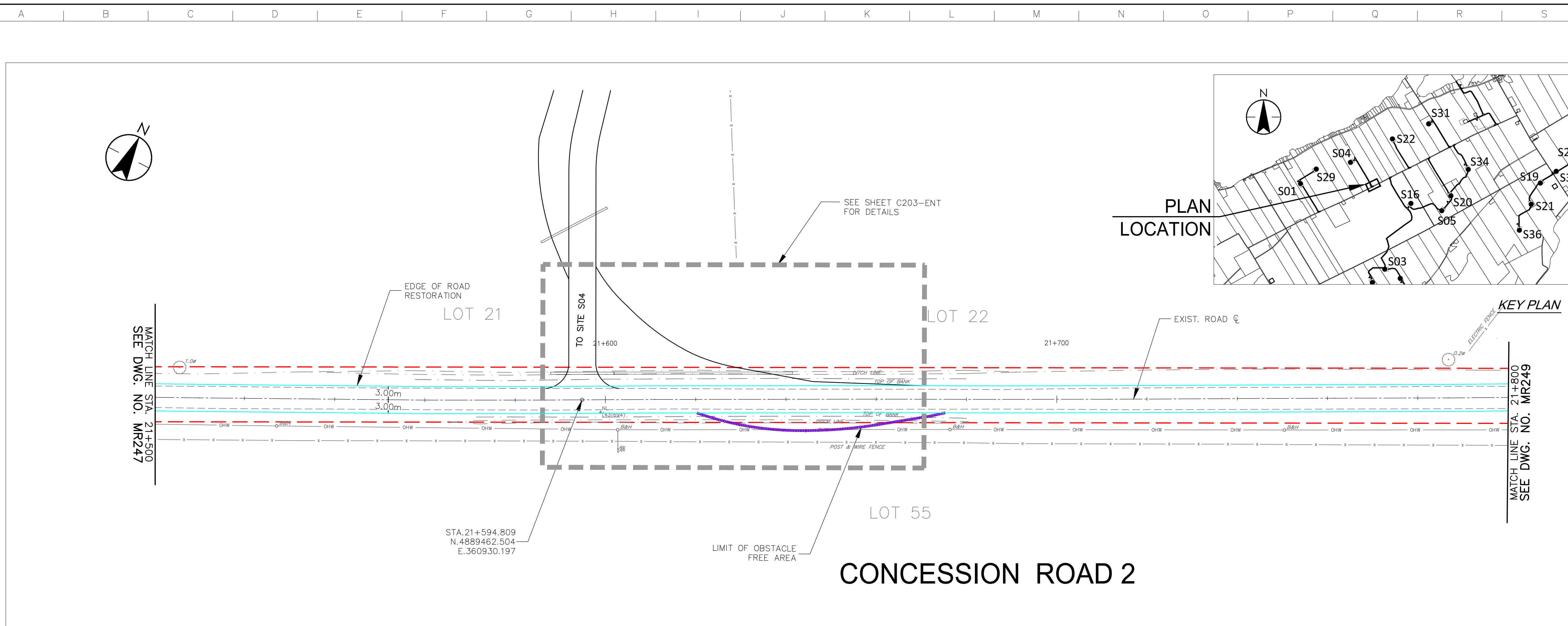
Drawing No. Sheet 1 of 1

Scale 1:500H 0 5 15 25m
1:100V 0 1 3 5m

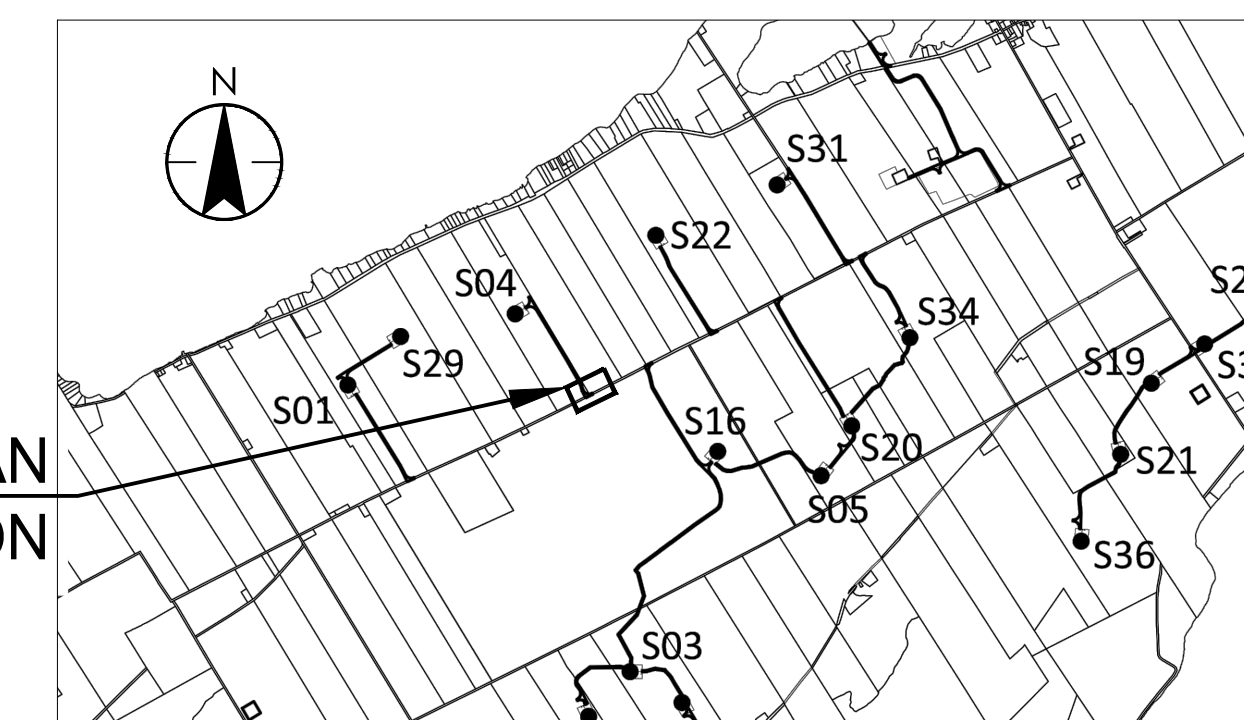
MR248

1 of 1

F

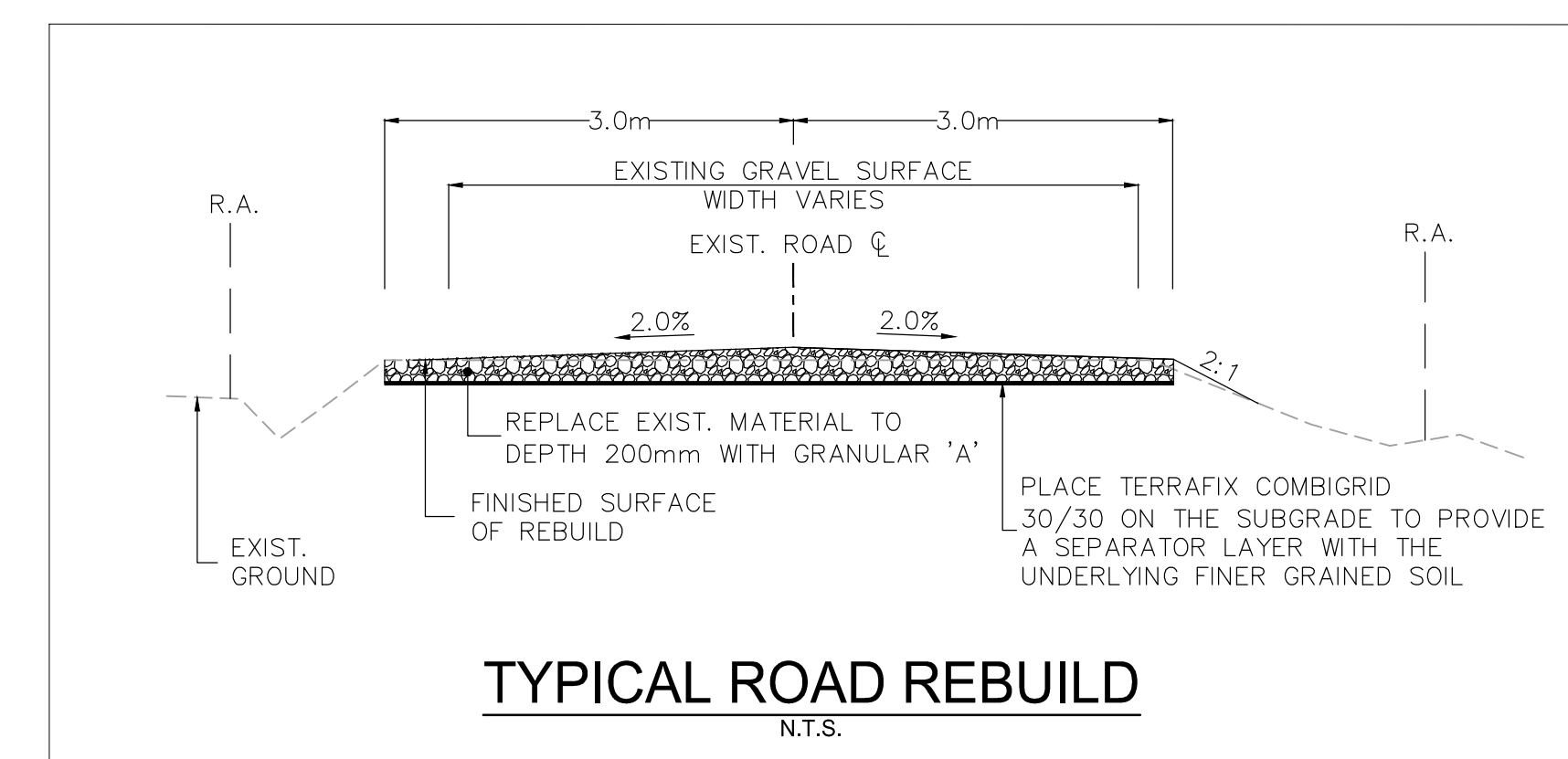


PLAN LOCATION



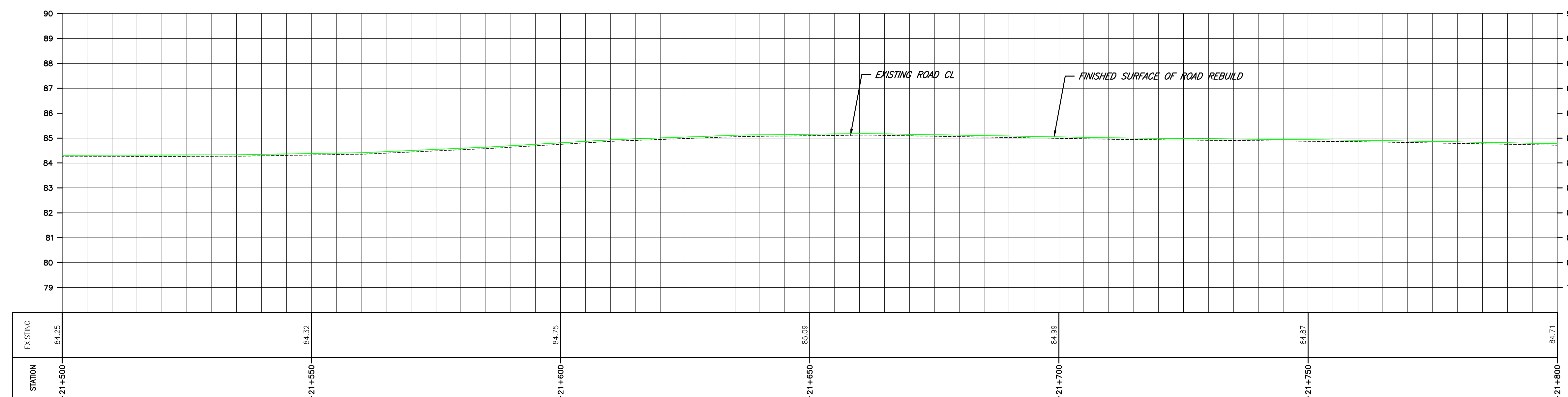
KEY PLAN

CONCESSION ROAD 2



TYPICAL ROAD REBUILD

N.T.S.



STATION	21+500	21+550	21+600	21+650	21+700	21+750	21+800
EXISTING	84.25	84.32	84.75	85.09	84.99	84.87	84.71

Copyright Reserved

The Contractor shall verify and be responsible for all dimensions. DO NOT scale the drawing - any errors or omissions shall be reported to Stantec without delay.
The Copyrights to all designs and drawings are the property of Stantec. Reproduction or use for any purpose other than that authorized by Stantec is forbidden.

Notes

- UNDER GROUND AND ABOVE GROUND UTILITIES AND STRUCTURES ARE NOT NECESSARILY SHOWN ON THE DRAWINGS AND WHERE SHOWN, THE ACCURACY OF POSITION IS NOT GUARANTEED. THE CONTRACTOR SHALL INFORM THEMSELVES OF THE EXACT LOCATION OF ALL UTILITY PLANTS PRIOR TO STARTING WORK.
- THE REQUIREMENTS FOR THE REMOVAL, REINSTALLATION AND/OR DISPOSAL OF EXISTING FEATURES IN CONFLICT WITH THE CONSTRUCTION AREA WILL BE CONFIRMED IN THE FIELD DURING CONSTRUCTION.
- TOPOGRAPHICAL SURVEY COMPLETED BY MAINTOSH PERRY CONSULTING ENGINEERS, DATED 2016. (UTM ZONE 18 NAD83 (CRS) 1997.0)
- ENTRANCE RADI AS NOTED TO BE PROVIDED FROM EDGE OF PAVEMENT OR GRAVEL AS SHOWN ON PLAN DRAWING. RADIUS MODIFICATIONS MAY BE REQUIRED SUBJECT TO REVIEW OF ENTRANCE SKEW ANGLE AND VEHICLE ACCESS REQUIREMENTS.
- UPON COMPLETION OF REBUILD/RENOVATE ROAD WORK CONTRACTOR TO CONFIRM ROADS ARE IN COMPLIANCE WITH SIEMENS SPECIFICATIONS "GENERAL SITE REQUIREMENTS, AMHERST ISLAND, EQUIPMENT ONLY AM" REV 6.31, DATED 2016-09-23.
- CONTRACTOR TO UNDERTAKE REPAIRS TO ROADS ON AN AS-NEEDED BASIS TO MAINTAIN ROAD IN EXISTING OR BETTER CONDITION IN CONSIDERATION OF ISLAND TRAFFIC AND CONSTRUCTION TRAFFIC DURING EXECUTION OF THE PROJECT.
- MATTING TO BE USED FOR BYPASS LOCATIONS AS NEEDED.
- FOR TREE REMOVALS REFER TO "STANTEC ARBORIST REPORT".
- TRAFFIC CONTROL DURING CONSTRUCTION REFER TO "STANTEC AMHERST ISLAND WIND ENERGY PROJECT TRAFFIC MANAGEMENT PLAN"

Legend

- TEMPORARY ROAD WIDENING
- LIMIT OF GRADING
- LIMIT OF OBSTACLE FREE AREA (ONLY APPLIES ABOVE ROAD ELEVATION +1.5m)
- ROAD CENTRE LINE
- APPROXIMATE LOT LINE
- ROAD ALLOWANCE (R.A.)
- EXISTING POST AND WIRE/ELECTRIC FENCE
- EXISTING DITCH
- EXISTING OVERHEAD HYDRO
- TREE REMOVAL
- SHRUB REMOVAL
- 4375 CIVIC ADDRESS
- EDGE OF ROAD REBUILD

F	ISSUED FOR MUNICIPAL CONSENT	PH	LL	17.07.20
E	ISSUED FOR MUNICIPAL CONSENT	PH	LL	17.07.18
D	ISSUED FOR MUNICIPAL CONSENT	PH	LL	17.05.09
C	ISSUED FOR MUNICIPAL CONSENT	PH	LL	17.05.01
B	ISSUED FOR PERMITTING	PH	LL	17.03.09
A	ISSUED FOR PERMITTING	PH	LL	17.02.03

Revision By Appd. Y1MM.DD

File Name: RC LL PH 17.07.20
Dwn. Chkd. Dsgn. Y1MM.DD

Permit-Seal

Client/Project

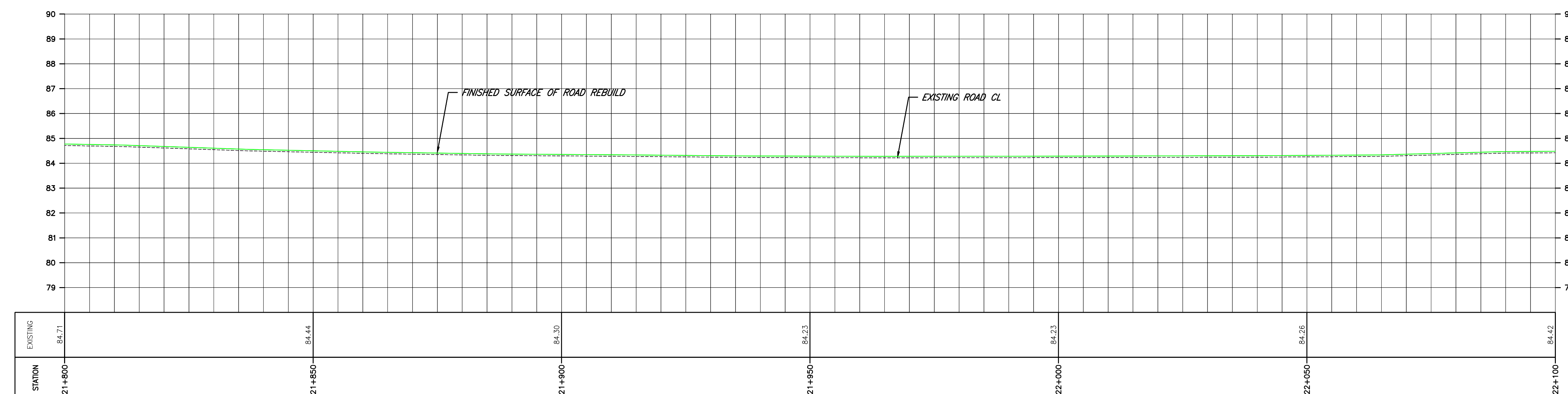
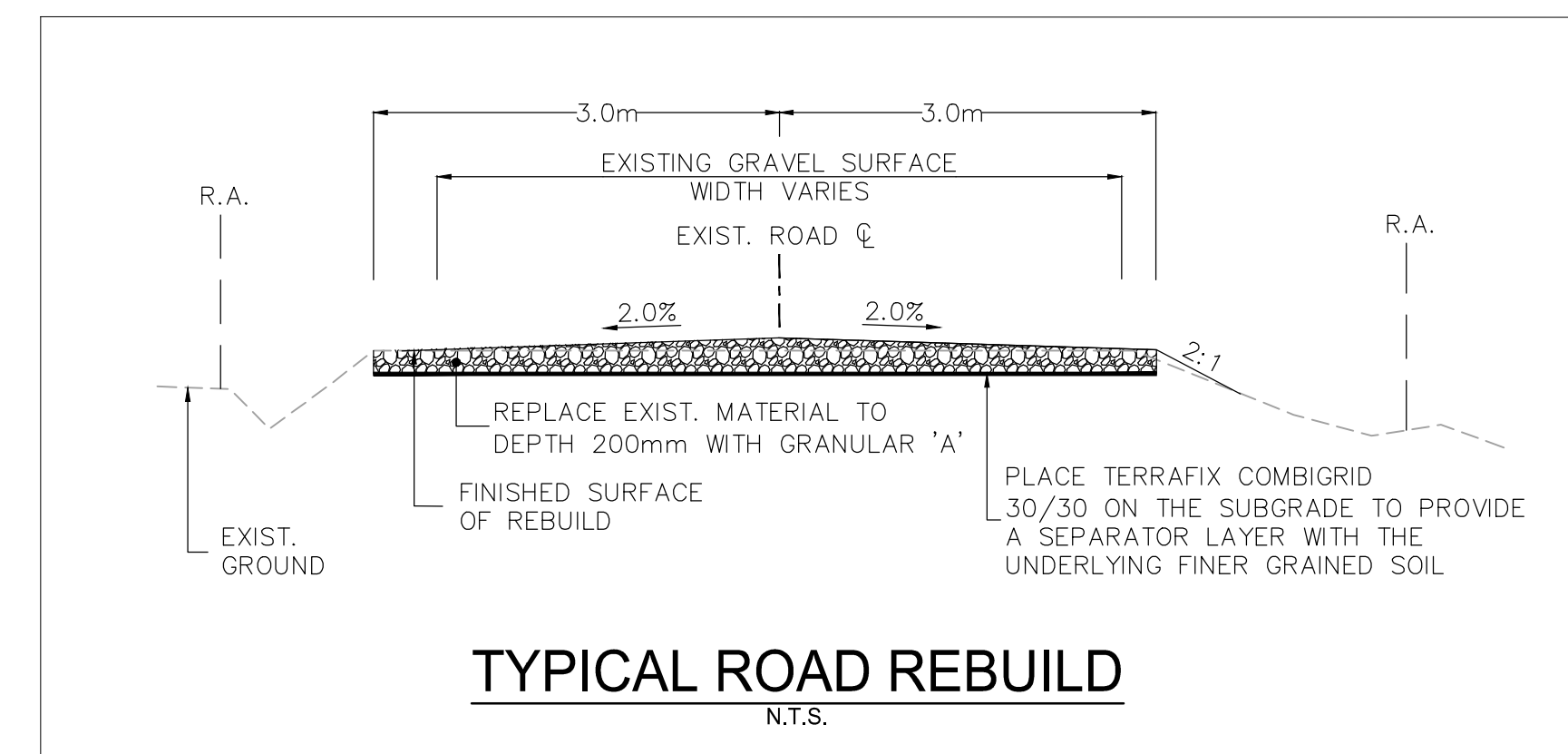
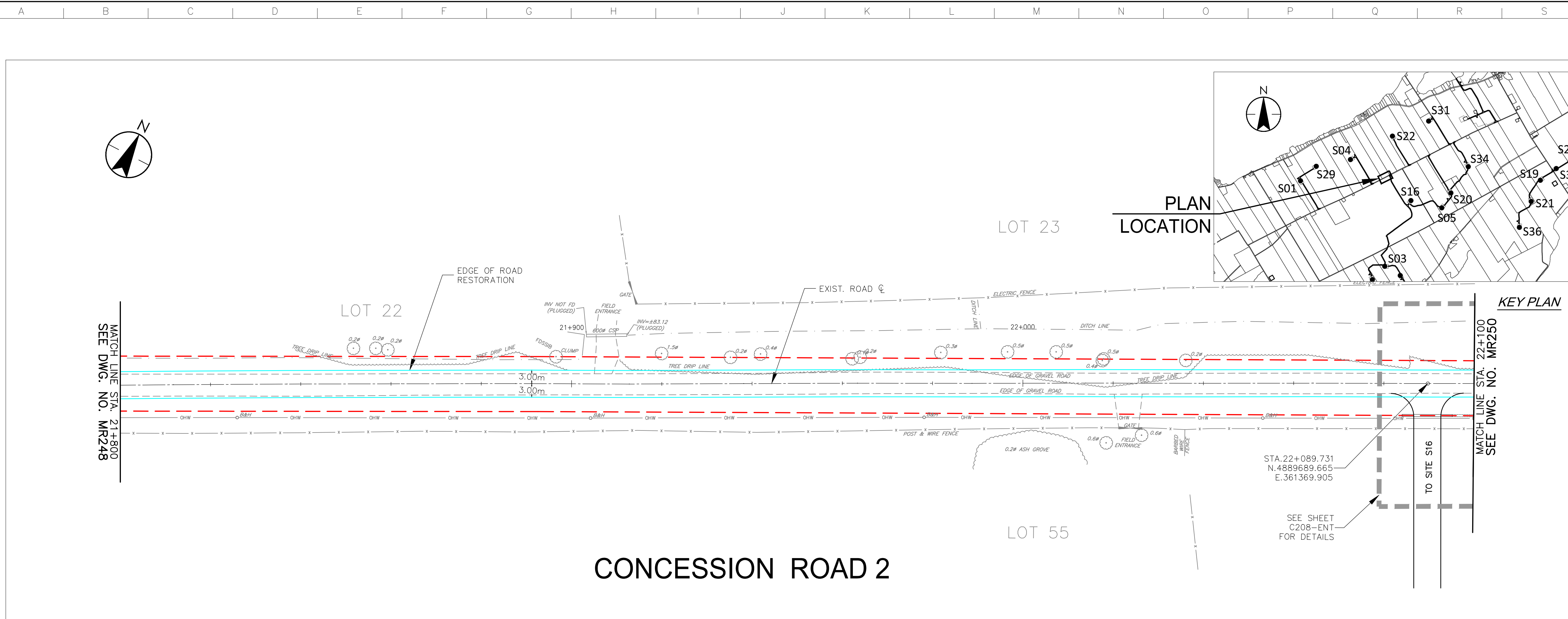


AMHERST ISLAND WIND PROJECT
75MW WIND FARM
Amherst Island, Loyalist Township, Ontario

Title

CONCESSION ROAD 2
STA. 21+800 TO STA. 22+100
PLAN AND PROFILE

Project No. 133560100
Drawing No. MR249
Scale 1:500H 0 5 15 25m
1:100V 0 1 3 5m
Sheet 1 of 1
Revision F



\\C:\0104\01\work_group\01650\act\133560100\0_drawing\104_dsheet\105_new\133560100-Con_Rd 2.dwg 2017/07/20 12:28 PM by LL.Dda

Copyright Reserved

The Contractor shall verify and be responsible for all dimensions. DO NOT scale the drawing - any errors or omissions shall be reported to Stantec without delay.
The Copyrights to all designs and drawings are the property of Stantec. Reproduction or use for any purpose other than that authorized by Stantec is forbidden.

Notes

- UNDER GROUND AND ABOVE GROUND UTILITIES AND STRUCTURES ARE NOT NECESSARILY SHOWN ON THE DRAWINGS AND WHERE SHOWN, THE ACCURACY OF POSITION IS NOT GUARANTEED. THE CONTRACTOR SHALL INFORM THEMSELVES OF THE EXACT LOCATION OF ALL UTILITY PLANTS PRIOR TO STARTING WORK.
- THE REQUIREMENTS FOR THE REMOVAL, REINSTALLATION AND/OR DISPOSAL OF EXISTING FEATURES IN CONFLICT WITH THE CONSTRUCTION AREA WILL BE CONFIRMED IN THE FIELD DURING CONSTRUCTION.
- TOPOGRAPHICAL SURVEY COMPLETED BY MAINTOSH PERRY CONSULTING ENGINEERS, DATED 2016. (UTM ZONE 18 NAD83 (CRS)) 1997.0)
- ENTRANCE RADI AS NOTED TO BE PROVIDED FROM EDGE OF PAVEMENT OR GRAVEL AS SHOWN ON PLAN DRAWING. RADIUS MODIFICATIONS MAY BE REQUIRED SUBJECT TO REVIEW OF ENTRANCE SKEW ANGLE AND VEHICLE ACCESS REQUIREMENTS.
- UPON COMPLETION OF REBUILD/RENOVATE ROAD WORK CONTRACTOR TO CONFIRM ROADS ARE IN COMPLIANCE WITH SIEMENS SPECIFICATIONS "GENERAL SITE REQUIREMENTS, AMHERST ISLAND, EQUIPMENT ONLY AM" REV 6.31, DATED 2016-09-23.
- CONTRACTOR TO UNDERTAKE REPAIRS TO ROADS ON AN AS-NEEDED BASIS TO MAINTAIN ROAD IN EXISTING OR BETTER CONDITION IN CONSIDERATION OF ISLAND TRAFFIC AND CONSTRUCTION TRAFFIC DURING EXECUTION OF THE PROJECT.
- MATTING TO BE USED FOR BYPASS LOCATIONS AS NEEDED.
- FOR TREE REMOVALS REFER TO "STANTEC ARBORIST REPORT".
- TRAFFIC CONTROL DURING CONSTRUCTION REFER TO "STANTEC AMHERST ISLAND WIND ENERGY PROJECT TRAFFIC MANAGEMENT PLAN"

Legend

- TEMPORARY ROAD WIDENING
- LIMIT OF GRADING
- LIMIT OF OBSTACLE FREE AREA (ONLY APPLIES ABOVE ROAD ELEVATION +1.5m)
- ROAD CENTRE LINE
- APPROXIMATE LOT LINE
- ROAD ALLOWANCE (R.A.)
- EXISTING POST AND WIRE/ELECTRIC FENCE
- EXISTING DITCH
- EXISTING OVERHEAD HYDRO
- TREE REMOVAL
- SHRUB REMOVAL
- CIVIC ADDRESS
- EDGE OF ROAD REBUILD

F	ISSUED FOR MUNICIPAL CONSENT	PH	LL	17.07.20
E	ISSUED FOR MUNICIPAL CONSENT	PH	LL	17.07.18
D	ISSUED FOR MUNICIPAL CONSENT	PH	LL	17.05.09
C	ISSUED FOR MUNICIPAL CONSENT	PH	LL	17.05.01
B	ISSUED FOR PERMITTING	PH	LL	17.03.09
A	ISSUED FOR PERMITTING	PH	LL	17.02.03

Revision	By	Appd.	YY.MM.DD
----------	----	-------	----------

File Name:	RC	LL	PH	17.07.20
	Dwn.	Chkd.	Dsgn.	YY.MM.DD

Permit-Seal

Client/Project



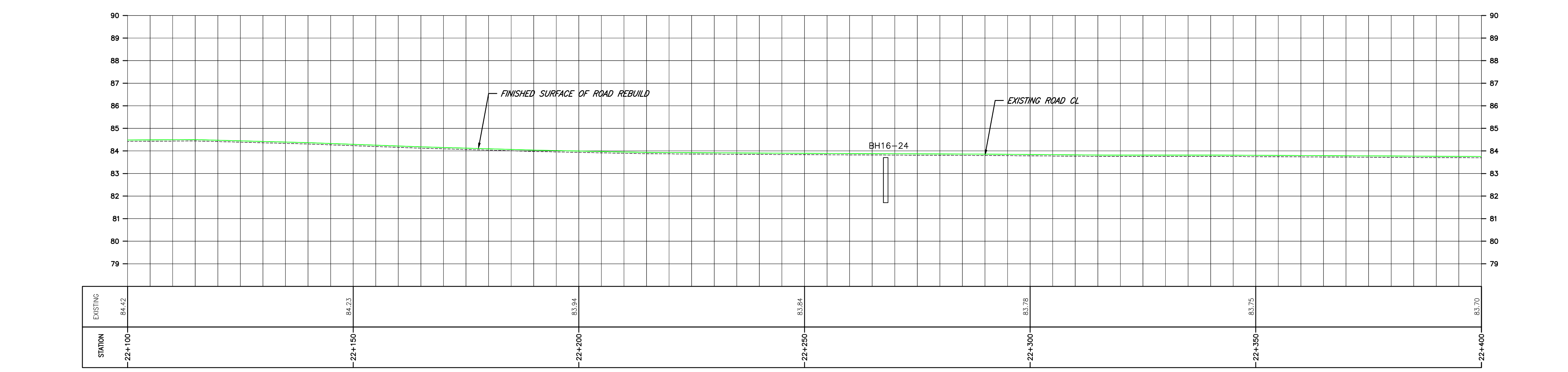
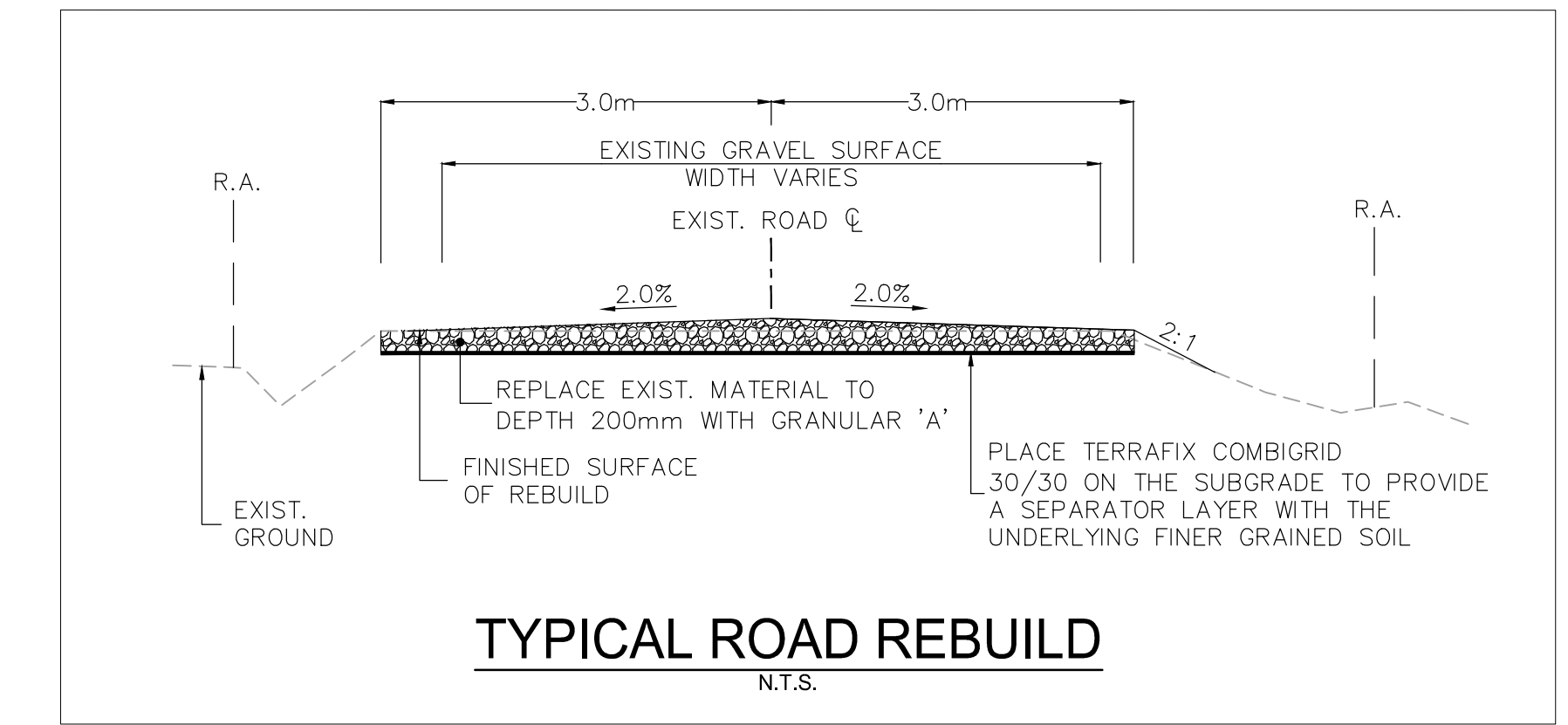
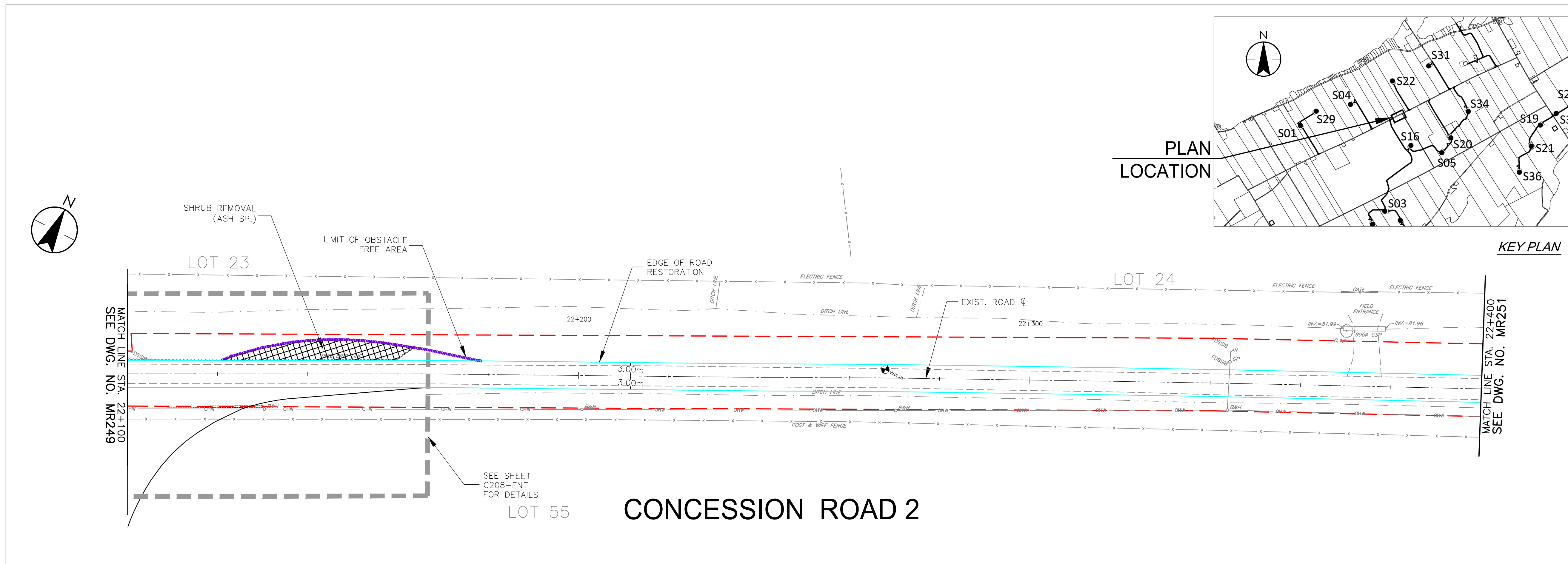
AMHERST ISLAND WIND PROJECT
75MW WIND FARM
Amherst Island, Loyalist Township, Ontario

Title

CONCESSION ROAD 2
STA. 22+100 TO STA. 22+400
PLAN AND PROFILE

Project No.	Scale
133560100	1:500H 1:100V

Drawing No.	Sheet	Revision
MR250	1	1



\\C:\0104\01\work_group\01650\active\133560100\0_drawing\104_dsheet\lib\05_new\133560100\Con_Rd 2.dwg 2017/07/20 12:29 PM by LL.Dbb

Copyright Reserved

The Contractor shall verify and be responsible for all dimensions. DO NOT scale the drawing - any errors or omissions shall be reported to Stantec without delay.
The Copyrights to all designs and drawings are the property of Stantec. Reproduction or use for any purpose other than that authorized by Stantec is forbidden.

Notes

- UNDER GROUND AND ABOVE GROUND UTILITIES AND STRUCTURES ARE NOT NECESSARILY SHOWN ON THE DRAWINGS AND WHERE SHOWN, THE ACCURACY OF POSITION IS NOT GUARANTEED. THE CONTRACTOR SHALL INFORM THEMSELVES OF THE EXACT LOCATION OF ALL UTILITY PLANTS PRIOR TO STARTING WORK.
- THE REQUIREMENTS FOR THE REMOVAL, REINSTALLATION AND/OR DISPOSAL OF EXISTING FEATURES IN CONFLICT WITH THE CONSTRUCTION AREA WILL BE CONFIRMED IN THE FIELD DURING CONSTRUCTION.
- TOPOGRAPHICAL SURVEY COMPLETED BY MANTOSH PERRY CONSULTING ENGINEERS, DATED 2016. (UTM ZONE 18 NAD83 (CRS)) 1997.0)
- ENTRANCE RADI AS NOTED TO BE PROVIDED FROM EDGE OF PAVEMENT OR GRAVEL AS SHOWN ON PLAN DRAWING. RADIUS MODIFICATIONS MAY BE REQUIRED SUBJECT TO REVIEW OF ENTRANCE SKEW ANGLE AND VEHICLE ACCESS REQUIREMENTS.
- UPON COMPLETION OF REBUILD/RENOVATE ROAD WORK CONTRACTOR TO CONFIRM ROADS ARE IN COMPLIANCE WITH SIEMENS SPECIFICATIONS "GENERAL SITE REQUIREMENTS, AMHERST ISLAND, EQUIPMENT ONLY AM" REV 6.31, DATED 2016-09-23.
- CONTRACTOR TO UNDERTAKE REPAIRS TO ROADS ON AN AS-NEEDED BASIS TO MAINTAIN ROAD IN EXISTING OR BETTER CONDITION IN CONSIDERATION OF ISLAND TRAFFIC AND CONSTRUCTION TRAFFIC DURING EXECUTION OF THE PROJECT.
- MATTING TO BE USED FOR BYPASS LOCATIONS AS NEEDED.
- FOR TREE REMOVALS REFER TO "STANTEC ARBORIST REPORT".
- TRAFFIC CONTROL DURING CONSTRUCTION REFER TO "STANTEC AMHERST ISLAND WIND ENERGY PROJECT TRAFFIC MANAGEMENT PLAN"

Legend

- TEMPORARY ROAD WIDENING
- LIMIT OF GRADING
- LIMIT OF OBSTACLE FREE AREA (ONLY APPLIES ABOVE ROAD ELEVATION +1.5m)
- ROAD CENTRE LINE
- APPROXIMATE LOT LINE
- ROAD ALLOWANCE (R.A.)
- EXISTING POST AND WIRE/ELECTRIC FENCE
- EXISTING DITCH
- EXISTING OVERHEAD HYDRO
- TREE REMOVAL
- SHRUB REMOVAL
- CIVIC ADDRESS
- EDGE OF ROAD REBUILD

F	ISSUED FOR MUNICIPAL CONSENT	PH	LL	17.07.20
E	ISSUED FOR MUNICIPAL CONSENT	PH	LL	17.07.18
D	ISSUED FOR MUNICIPAL CONSENT	PH	LL	17.05.09
C	ISSUED FOR MUNICIPAL CONSENT	PH	LL	17.05.01
B	ISSUED FOR PERMITTING	PH	LL	17.03.09
A	ISSUED FOR PERMITTING	PH	LL	17.02.03

Revision	By	Appd.	YY.MM.DD
----------	----	-------	----------

File Name:	RC	LL	PH	17.07.20
	Dwn.	Chkd.	Dsgn.	YY.MM.DD

Permit-Seal

Client/Project

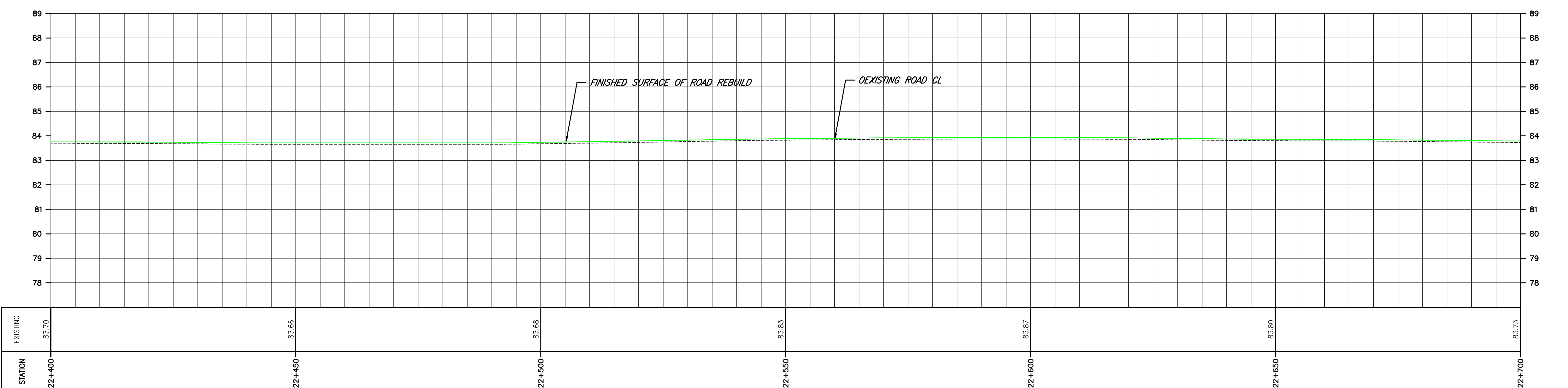
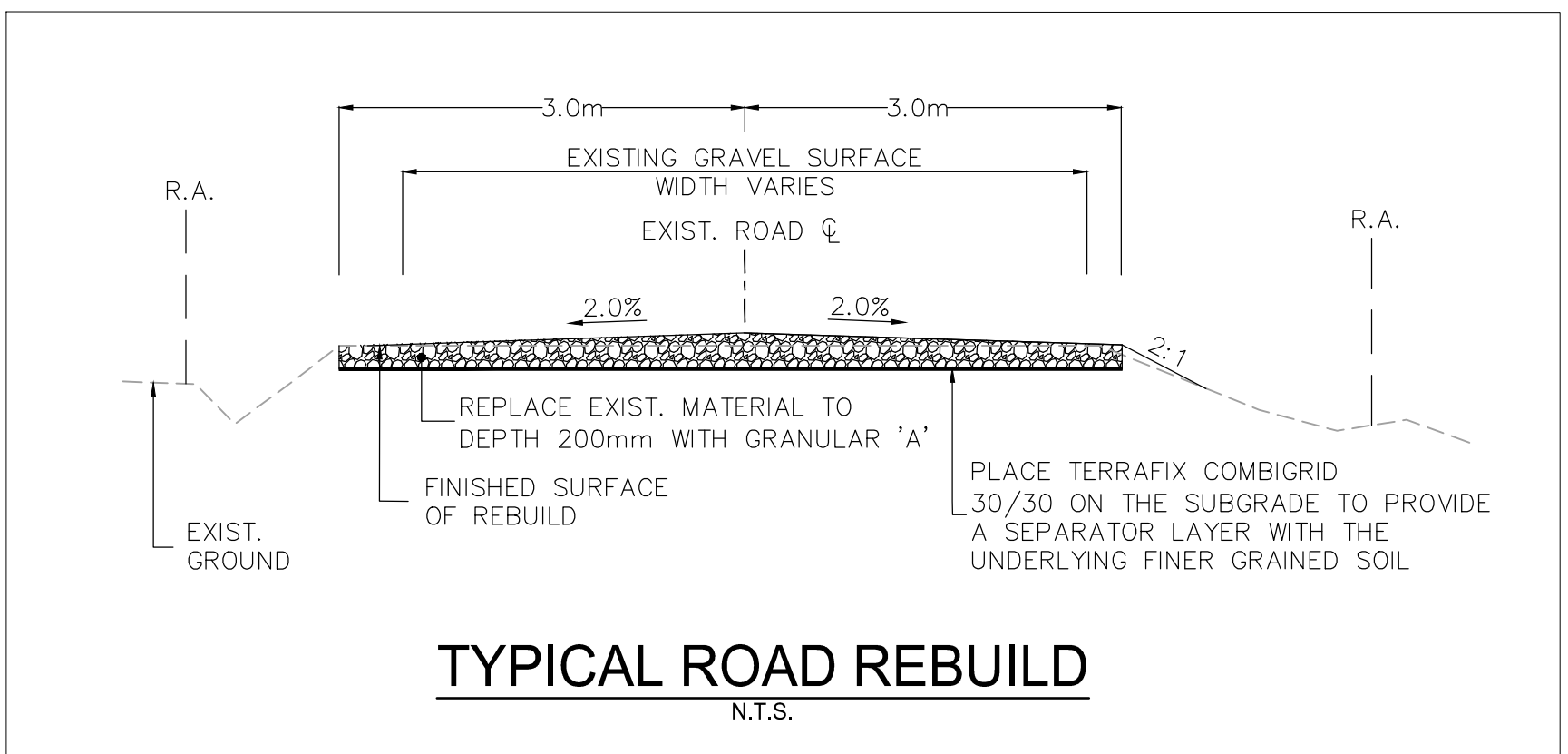



AMHERST ISLAND WIND PROJECT
75MW WIND FARM
Amherst Island, Loyalist Township, Ontario

Title

CONCESSION ROAD 2
STA. 22+400 TO STA. 22+700
PLAN AND PROFILE

Project No.	Scale
133560100	1:500H 1:100V
Drawing No.	Sheet
MR251	1
	Revision
	1 of 1



\\C:\0104\01\work_group\01650\active\133560100\0_drawing\104_dsheet_1\05_new\133560100-Con_Rd 2.dwg 2017/07/20 03:17 PM by: J.L.D.

Notes

- UNDER GROUND AND ABOVE GROUND UTILITIES AND STRUCTURES ARE NOT NECESSARILY SHOWN ON THE DRAWINGS AND WHERE SHOWN, THE ACCURACY OF POSITION IS NOT GUARANTEED. THE CONTRACTOR SHALL INFORM THEMSELVES OF THE EXACT LOCATION OF ALL UTILITY PLANTS PRIOR TO STARTING WORK.
- THE REQUIREMENTS FOR THE REMOVAL, REINSTALLATION AND/OR DISPOSAL OF EXISTING FEATURES IN CONFLICT WITH THE CONSTRUCTION AREA WILL BE CONFIRMED IN THE FIELD DURING CONSTRUCTION.
- TOPOGRAPHICAL SURVEY COMPLETED BY MANTOSH PERRY CONSULTING ENGINEERS, DATED 2016. (UTM ZONE 18 NAD83 (CRS) 1997.0)
- ENTRANCE RADI AS NOTED TO BE PROVIDED FROM EDGE OF PAVEMENT OR GRAVEL AS SHOWN ON PLAN DRAWING. RADIUS MODIFICATIONS MAY BE REQUIRED SUBJECT TO REVIEW OF ENTRANCE SKEW ANGLE AND VEHICLE ACCESS REQUIREMENTS.
- UPON COMPLETION OF REBUILD/RENOVATE ROAD WORK CONTRACTOR TO CONFIRM ROAD ARE IN COMPLIANCE WITH SIEMENS SPECIFICATIONS "GENERAL SITE REQUIREMENTS, AMHERST ISLAND, EQUIPMENT ONLY AM" REV 6.31, DATED 2016-09-23.
- CONTRACTOR TO UNDERTAKE REPAIRS TO ROADS ON AN AS-NEEDED BASIS TO MAINTAIN ROAD IN EXISTING OR BETTER CONDITION IN CONSIDERATION OF ISLAND TRAFFIC AND CONSTRUCTION TRAFFIC DURING EXECUTION OF THE PROJECT.
- MATTING TO BE USED FOR BYPASS LOCATIONS AS NEEDED.
- FOR TREE REMOVALS REFER TO "STANTEC ARBORIST REPORT".
- TRAFFIC CONTROL DURING CONSTRUCTION REFER TO "STANTEC AMHERST ISLAND WIND ENERGY PROJECT TRAFFIC MANAGEMENT PLAN"

Legend

- TEMPORARY ROAD WIDENING
- LIMIT OF GRADING
- LIMIT OF OBSTACLE FREE AREA (ONLY APPLIES ABOVE ROAD ELEVATION +1.5m)
- ROAD CENTRE LINE
- APPROXIMATE LOT LINE
- ROAD ALLOWANCE (R.A.)
- EXISTING POST AND WIRE/ELECTRIC FENCE
- EXISTING DITCH
- EXISTING OVERHEAD HYDRO
- TREE REMOVAL
- SHRUB REMOVAL
- 4375 CIVIC ADDRESS
- EDGE OF ROAD REBUILD

E	ISSUED FOR MUNICIPAL CONSENT	PH	LL	17.07.18
D	ISSUED FOR MUNICIPAL CONSENT	PH	LL	17.05.09
C	ISSUED FOR MUNICIPAL CONSENT	PH	LL	17.05.01
B	ISSUED FOR PERMITTING	PH	LL	17.03.09
A	ISSUED FOR PERMITTING	PH	LL	17.02.03
Revision	By	Appd.	YY.MM.DD	

File Name:	RC	LL	PH	17.07.18
	Dwn.	Chkd.	Dsgn.	YY.MM.DD

Permit-Seal

Client/Project

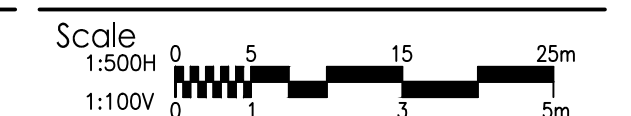


AMHERST ISLAND WIND PROJECT
 75MW WIND FARM
 Amherst Island, Loyalist Township, Ontario

Title

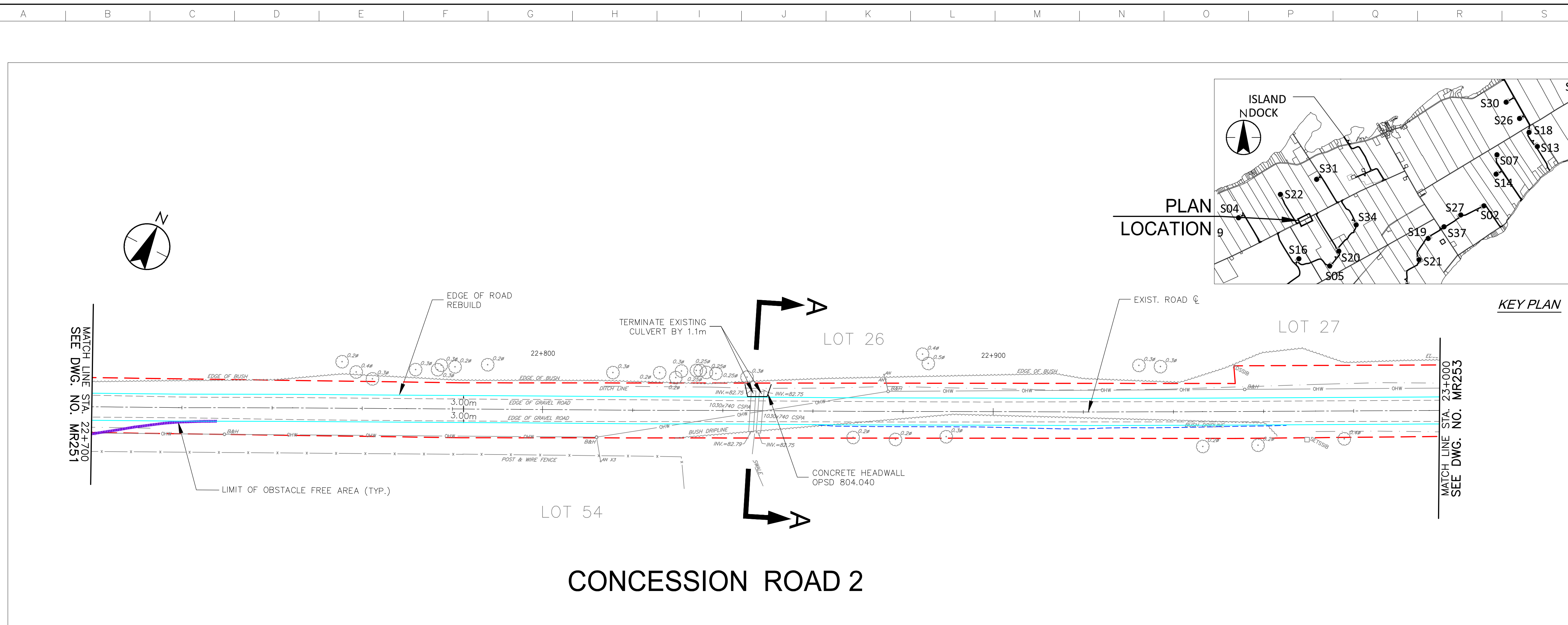
CONCESSION ROAD 2
 STA. 22+700 TO STA. 23+000
 PLAN AND PROFILE

Project No.
 133560100

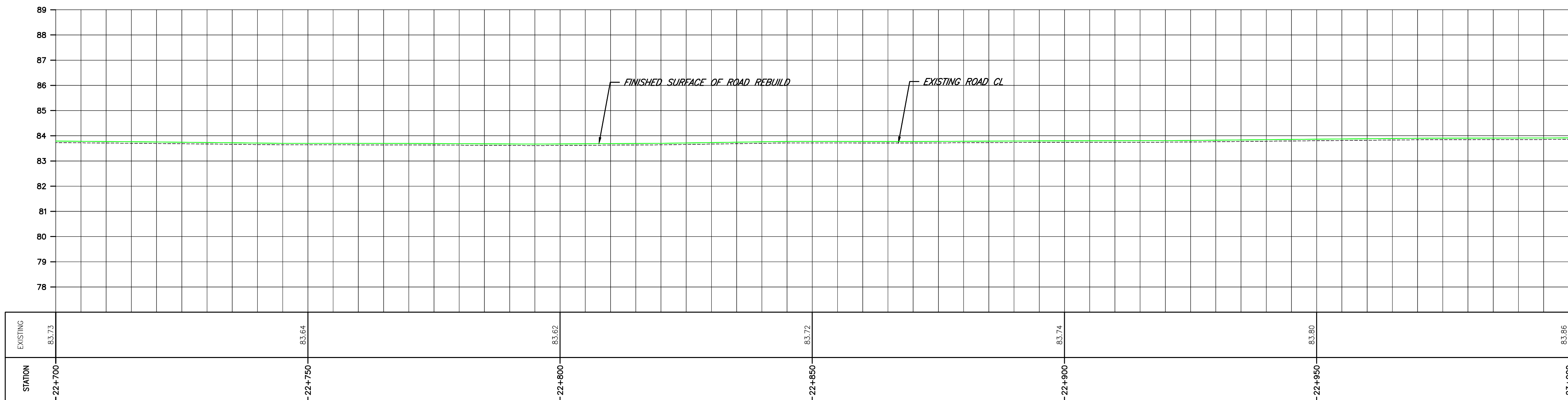
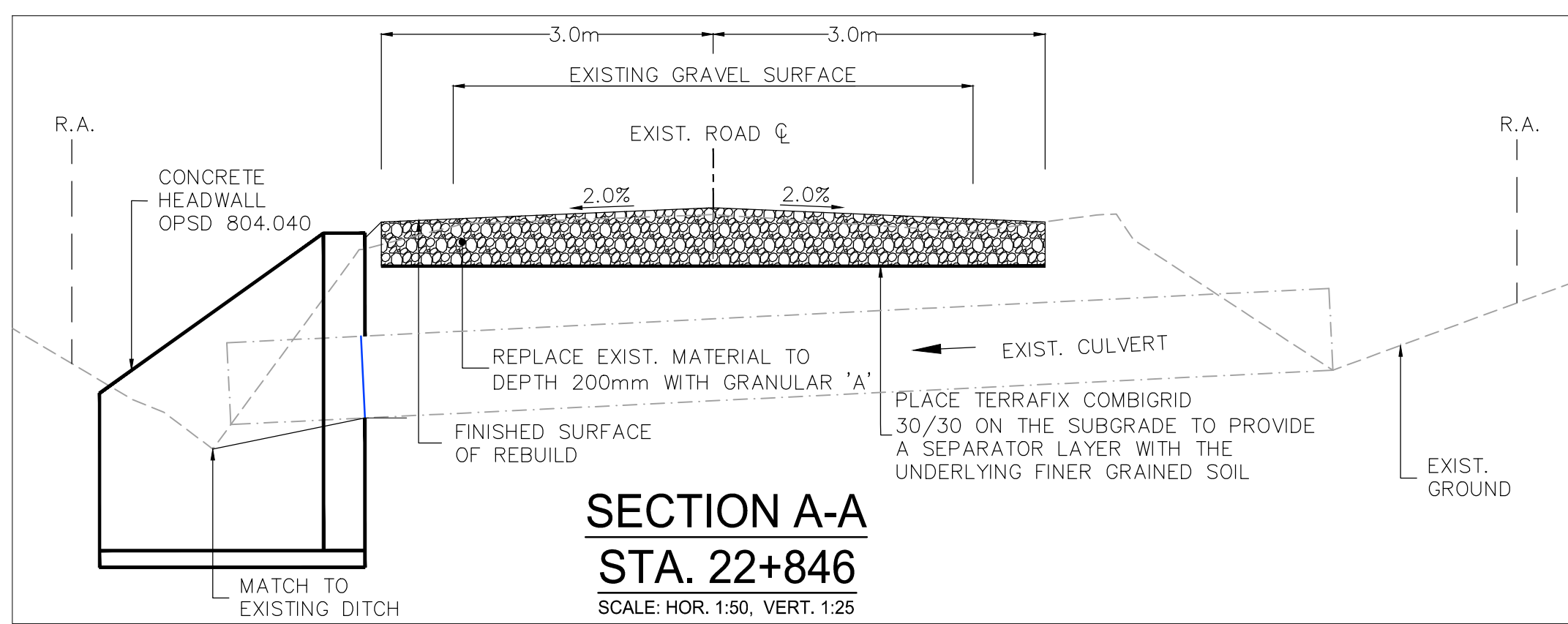
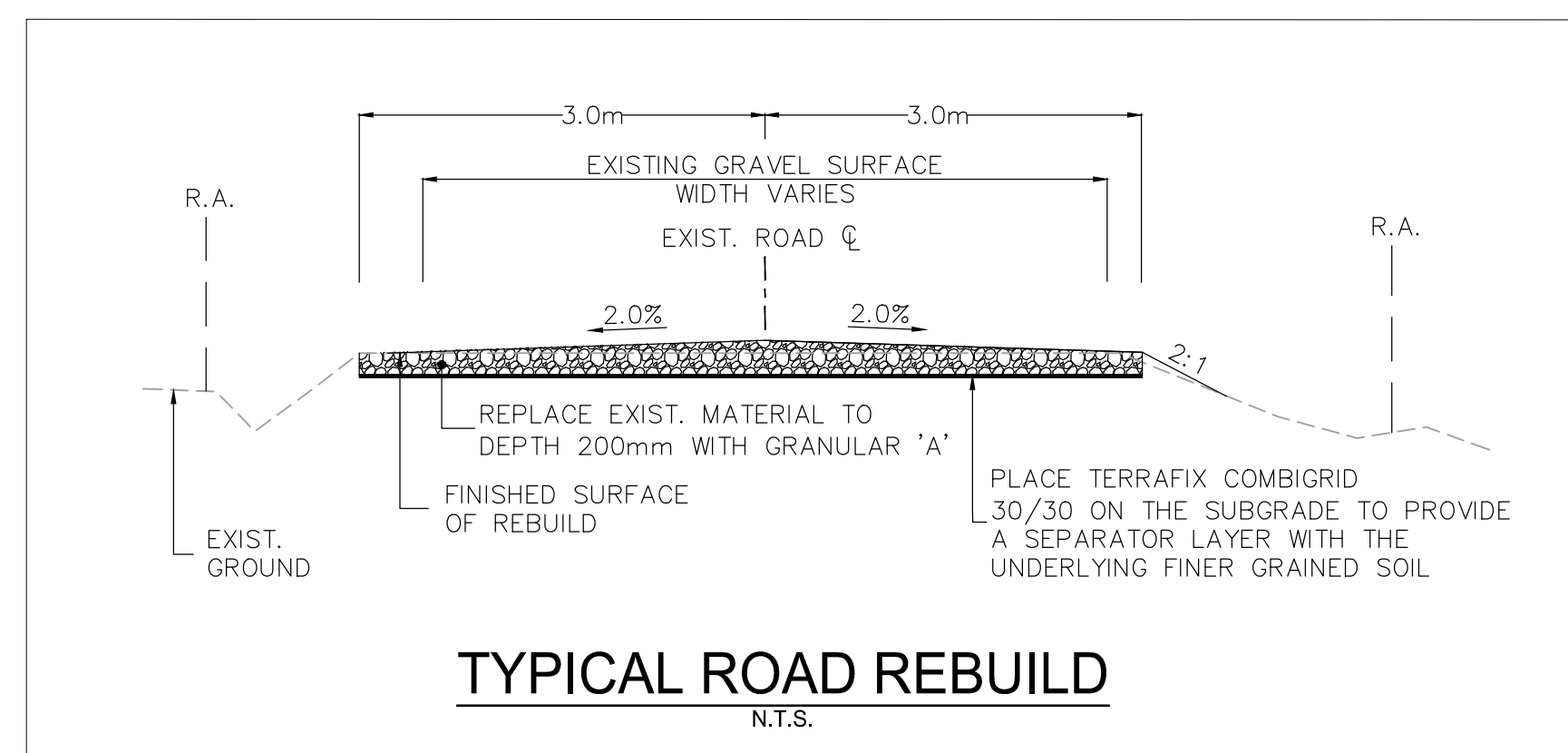
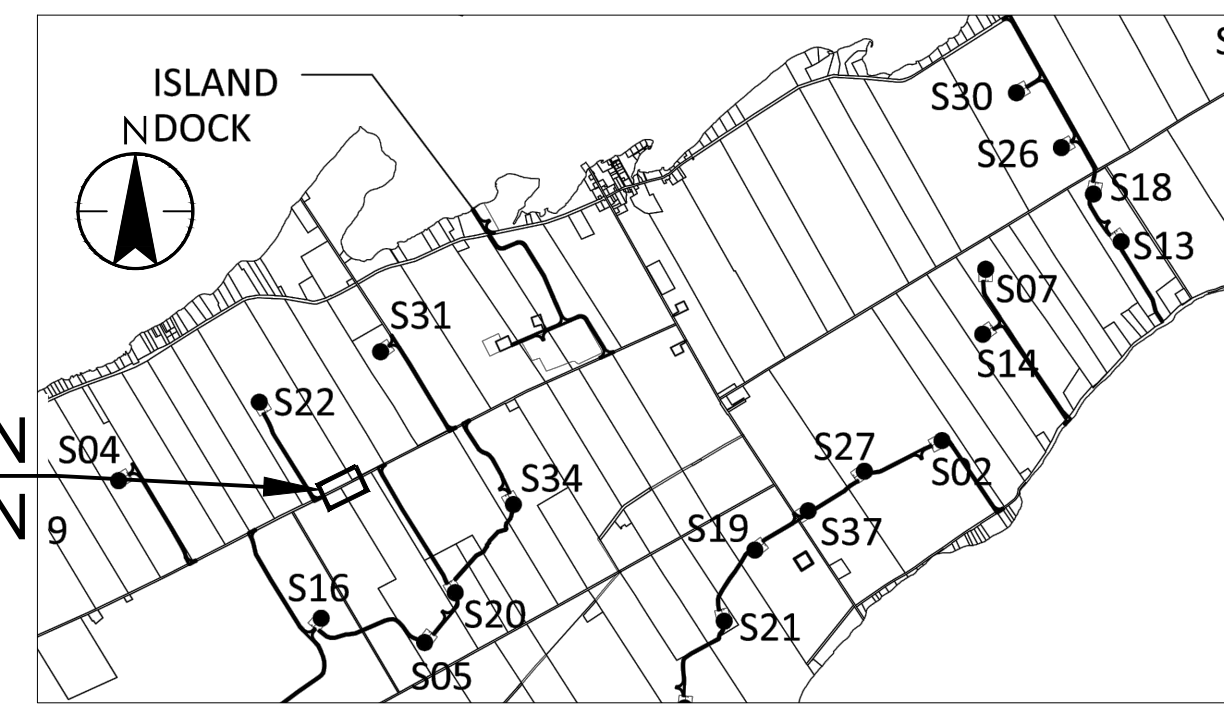


Drawing No. MR252

Sheet 1 of 1 Revision E



PLAN LOCATION



\C:\010040\1\work_group\01650\active\133560100\10_drawings\10_4_dwg\05_new\133560100-Con_Rd 2.dwg
 2017/07/26 13:33 PM WJ.L.Ltd

Copyright Reserved

The Contractor shall verify and be responsible for all dimensions. DO NOT scale the drawing - any errors or omissions shall be reported to Stantec without delay.
The Copyrights to all designs and drawings are the property of Stantec. Reproduction or use for any purpose other than that authorized by Stantec is forbidden.

Notes

- UNDER GROUND AND ABOVE GROUND UTILITIES AND STRUCTURES ARE NOT NECESSARILY SHOWN ON THE DRAWINGS AND WHERE SHOWN, THE ACCURACY OF POSITION IS NOT GUARANTEED. THE CONTRACTOR SHALL INFORM THEMSELVES OF THE EXACT LOCATION OF ALL UTILITY PLANTS PRIOR TO STARTING WORK.
- THE REQUIREMENTS FOR THE REMOVAL, REINSTALLATION AND/OR DISPOSAL OF EXISTING FEATURES IN CONFLICT WITH THE CONSTRUCTION AREA WILL BE CONFIRMED IN THE FIELD DURING CONSTRUCTION.
- TOPOGRAPHICAL SURVEY COMPLETED BY MANTOSH PERRY CONSULTING ENGINEERS, DATED 2016. (UTM ZONE 18 NAD83 (CRS) 1997.0)
- ENTRANCE RADI AS NOTED TO BE PROVIDED FROM EDGE OF PAVEMENT OR GRAVEL AS SHOWN ON PLAN DRAWING. RADIUS MODIFICATIONS MAY BE REQUIRED SUBJECT TO REVIEW OF ENTRANCE SKEW ANGLE AND VEHICLE ACCESS REQUIREMENTS.
- UPON COMPLETION OF REBUILD/RENOVATE ROAD WORK CONTRACTOR TO CONFIRM ROADS ARE IN COMPLIANCE WITH SIEMENS SPECIFICATIONS "GENERAL SITE REQUIREMENTS, AMHERST ISLAND, EQUIPMENT ONLY AM" REV 6.31, DATED 2016-09-23.
- CONTRACTOR TO UNDERTAKE REPAIRS TO ROADS ON AN AS-NEEDED BASIS TO MAINTAIN ROAD IN EXISTING OR BETTER CONDITION IN CONSIDERATION OF ISLAND TRAFFIC AND CONSTRUCTION TRAFFIC DURING EXECUTION OF THE PROJECT.
- MATTING TO BE USED FOR BYPASS LOCATIONS AS NEEDED.
- FOR TREE REMOVALS REFER TO "STANTEC ARBORIST REPORT".
- TRAFFIC CONTROL DURING CONSTRUCTION REFER TO "STANTEC AMHERST ISLAND WIND ENERGY PROJECT TRAFFIC MANAGEMENT PLAN"

Legend

- TEMPORARY ROAD WIDENING
- LIMIT OF GRADING
- LIMIT OF OBSTACLE FREE AREA (ONLY APPLIES ABOVE ROAD ELEVATION +1.5m)
- ROAD CENTRE LINE
- APPROXIMATE LOT LINE
- ROAD ALLOWANCE (R.A.)
- EXISTING POST AND WIRE/ELECTRIC FENCE
- EXISTING DITCH
- EXISTING OVERHEAD HYDRO
- TREE REMOVAL
- SHRUB REMOVAL
- 4375 CIVIC ADDRESS
- EDGE OF ROAD REBUILD

E	ISSUED FOR MUNICIPAL CONSENT	PH	LL	17.07.18
D	ISSUED FOR MUNICIPAL CONSENT	PH	LL	17.05.09
C	ISSUED FOR MUNICIPAL CONSENT	PH	LL	17.05.01
B	ISSUED FOR PERMITTING	PH	LL	17.03.09
A	ISSUED FOR PERMITTING	PH	LL	17.02.03

Revision	By	Appd.	YY.MM.DD
----------	----	-------	----------

File Name:	RC	LL	PH	17.07.18
	Dwn.	Chkd.	Dsgn.	YY.MM.DD

Permit-Seal

Client/Project



AMHERST ISLAND WIND PROJECT
75MW WIND FARM
Amherst Island, Loyalist Township, Ontario

Title

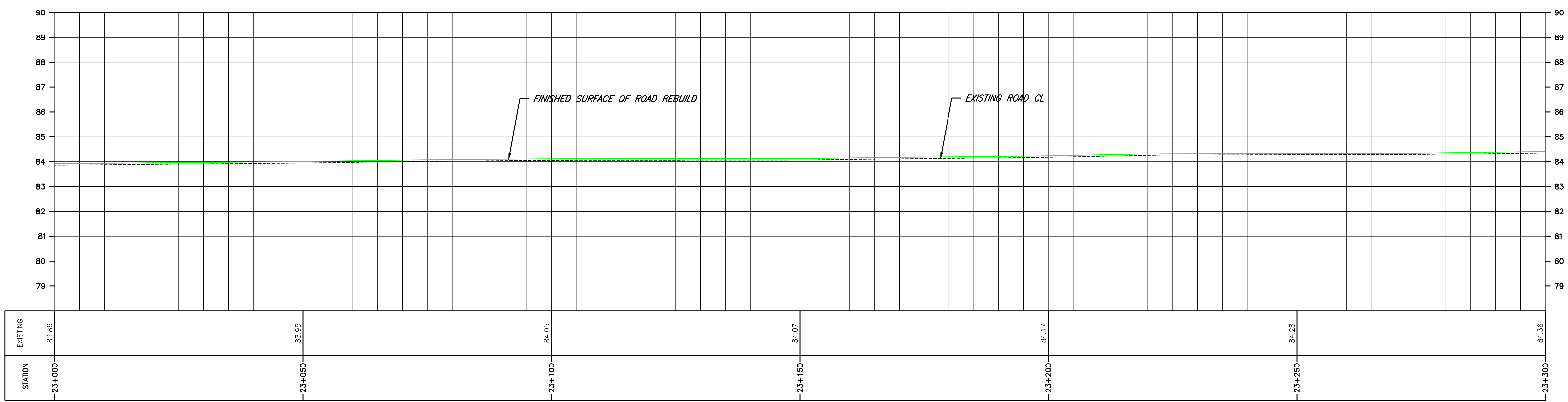
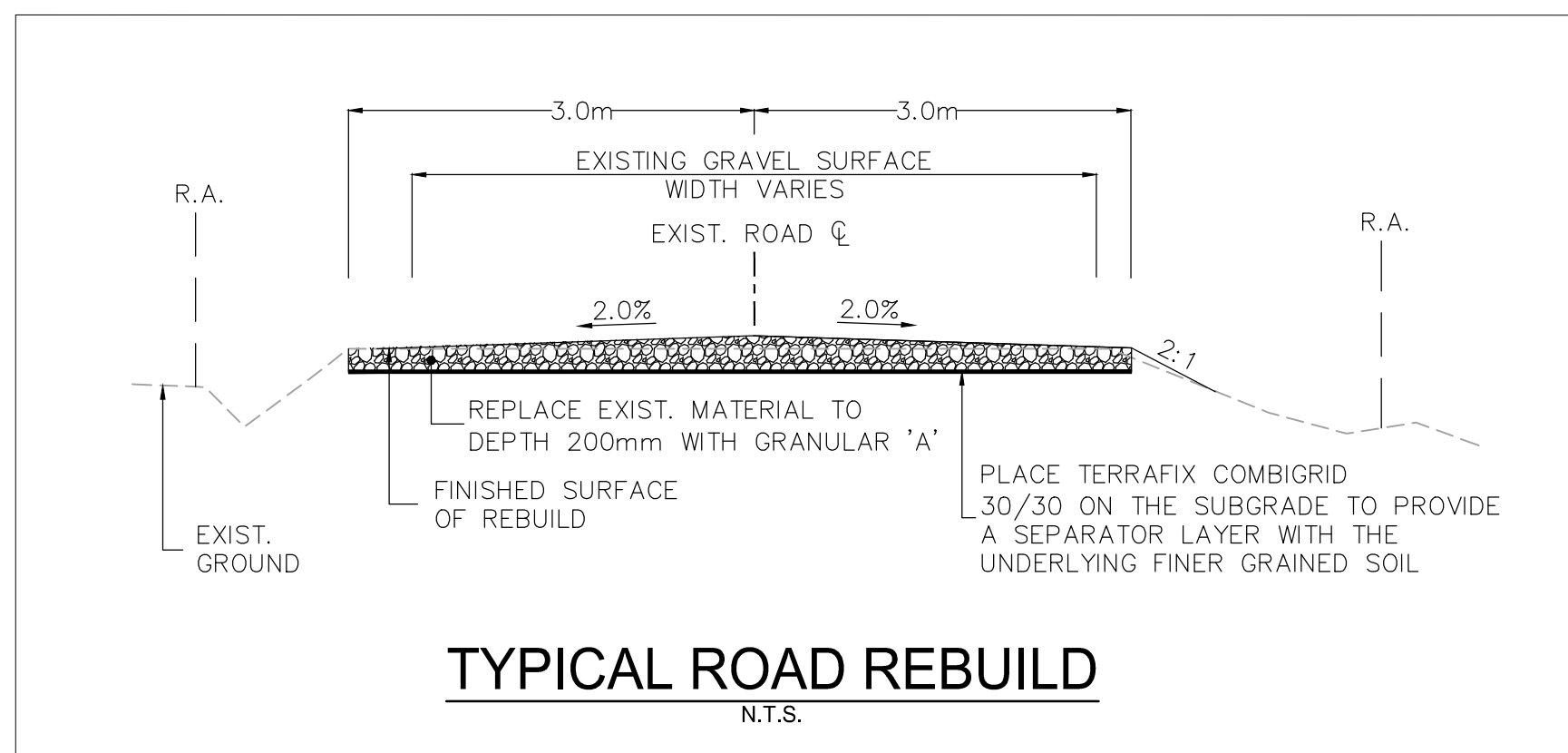
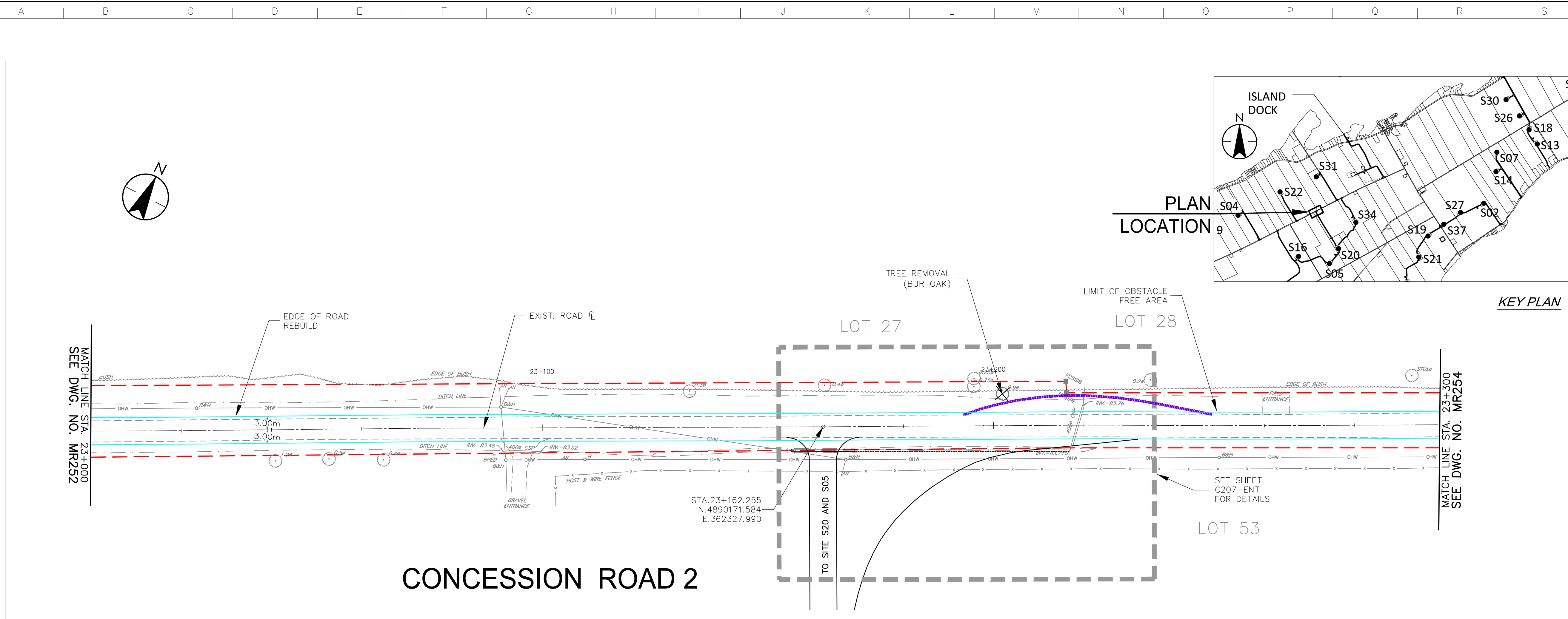
CONCESSION ROAD 2
STA. 23+000 TO STA. 23+300
PLAN AND PROFILE

Project No.	Scale
133560100	1:500H 1:100V
Drawing No.	Sheet
MR252	1
Revision	Revision
	1

MR252

1 of 1

E



\\C:\0104\01\work_group\01650\act\133560100\1\0\drawings\104_dsheet\133560100\133560100-Con_Rd 2.dwg 2017/07/26 10:54 PM by: LL Dda

Notes

1. UNDER GROUND AND ABOVE GROUND UTILITIES AND STRUCTURES ARE NOT NECESSARILY SHOWN ON THE DRAWINGS AND WHERE SHOWN, THE ACCURACY OF POSITION IS NOT GUARANTEED. THE CONTRACTOR SHALL INFORM THEMSELVES OF THE EXACT LOCATION OF ALL UTILITY PLANTS PRIOR TO STARTING WORK.
2. THE REQUIREMENTS FOR THE REMOVAL, REINSTALLATION AND/OR DISPOSAL OF EXISTING FEATURES IN CONFLICT WITH THE CONSTRUCTION AREA WILL BE CONFIRMED IN THE FIELD DURING CONSTRUCTION.
3. TOPOGRAPHICAL SURVEY COMPLETED BY MANTOSH PERRY CONSULTING ENGINEERS, DATED 2016. (UTM ZONE 18 NAD83 (CRS) 1997.0)
4. ENTRANCE RADII AS NOTED TO BE PROVIDED FROM EDGE OF PAVEMENT OR GRAVEL AS SHOWN ON PLAN DRAWING. RADIUS MODIFICATIONS MAY BE REQUIRED SUBJECT TO REVIEW OF ENTRANCE SKEW ANGLE AND VEHICLE ACCESS REQUIREMENTS.
5. UPON COMPLETION OF REBUILD/RENOVATE ROAD WORK CONTRACTOR TO CONFIRM ROADS ARE IN COMPLIANCE WITH SIEMENS SPECIFICATIONS "GENERAL SITE REQUIREMENTS, AMHERST ISLAND, EQUIPMENT ONLY AM" REV 6.31, DATED 2016-09-23.
6. CONTRACTOR TO UNDERTAKE REPAIRS TO ROADS ON AN AS-NEEDED BASIS TO MAINTAIN ROAD IN EXISTING OR BETTER CONDITION IN CONSIDERATION OF ISLAND TRAFFIC AND CONSTRUCTION TRAFFIC DURING EXECUTION OF THE PROJECT.
7. MATTING TO BE USED FOR BYPASS LOCATIONS AS NEEDED.
8. FOR TREE REMOVALS REFER TO "STANTEC ARBORIST REPORT".
9. TRAFFIC CONTROL DURING CONSTRUCTION REFER TO "STANTEC AMHERST ISLAND WIND ENERGY PROJECT TRAFFIC MANAGEMENT PLAN"

Legend

- TEMPORARY ROAD WIDENING
- LIMIT OF GRADING
- LIMIT OF OBSTACLE FREE AREA (ONLY APPLIES ABOVE ROAD ELEVATION +1.5m)
- ROAD CENTRE LINE
- APPROXIMATE LOT LINE
- ROAD ALLOWANCE (R.A.)
- EXISTING POST AND WIRE/ELECTRIC FENCE
- EXISTING DITCH
- EXISTING OVERHEAD HYDRO
- TREE REMOVAL
- SHRUB REMOVAL
- CIVIC ADDRESS
- EDGE OF ROAD REBUILD

E	ISSUED FOR MUNICIPAL CONSENT	PH	LL	17.07.18
D	ISSUED FOR MUNICIPAL CONSENT	PH	LL	17.05.09
C	ISSUED FOR MUNICIPAL CONSENT	PH	LL	17.05.01
B	ISSUED FOR PERMITTING	PH	LL	17.03.09
A	ISSUED FOR PERMITTING	PH	LL	17.02.03

Revision	By	Appd.	YY.MM.DD

File Name:	RC	LL	PH	17.07.18
	Dwn.	Chkd.	Dsgn.	

Permit-Seal

Client/Project



AMHERST ISLAND WIND PROJECT
75MW WIND FARM
Amherst Island, Loyalist Township, Ontario

Title

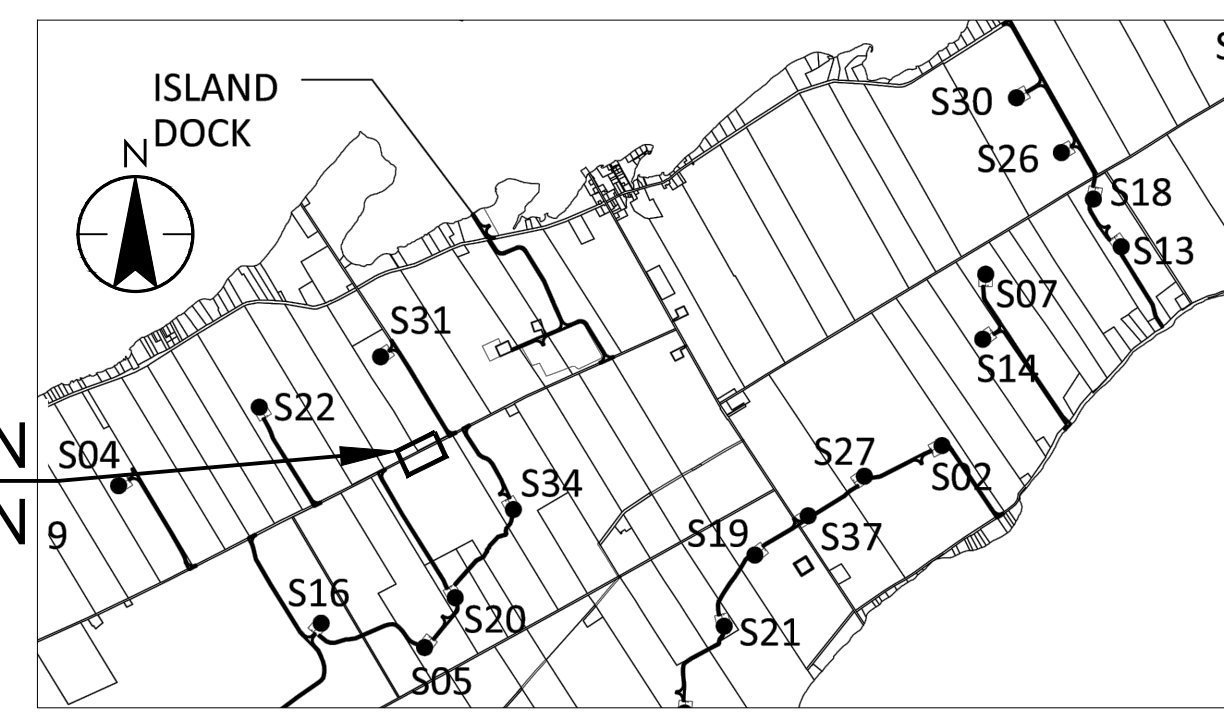
CONCESSION ROAD 2
STA. 23+300 TO STA. 23+600
PLAN AND PROFILE

Project No.	Scale
133560100	1:500H 1:100V
Drawing No.	Sheet
MR254	Revision

MR254

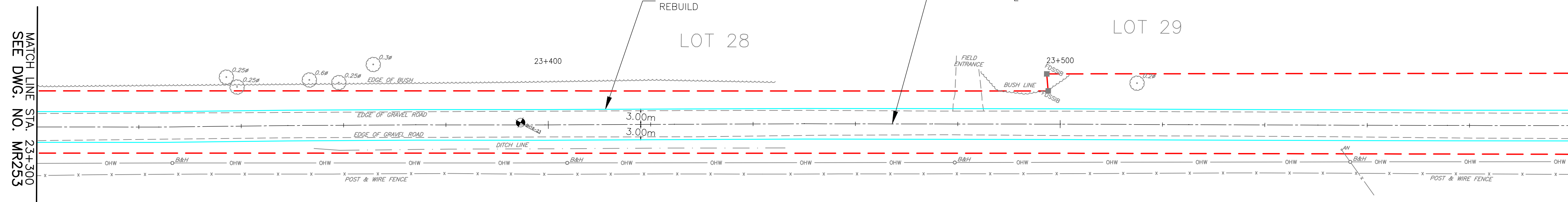
1 of 1

E



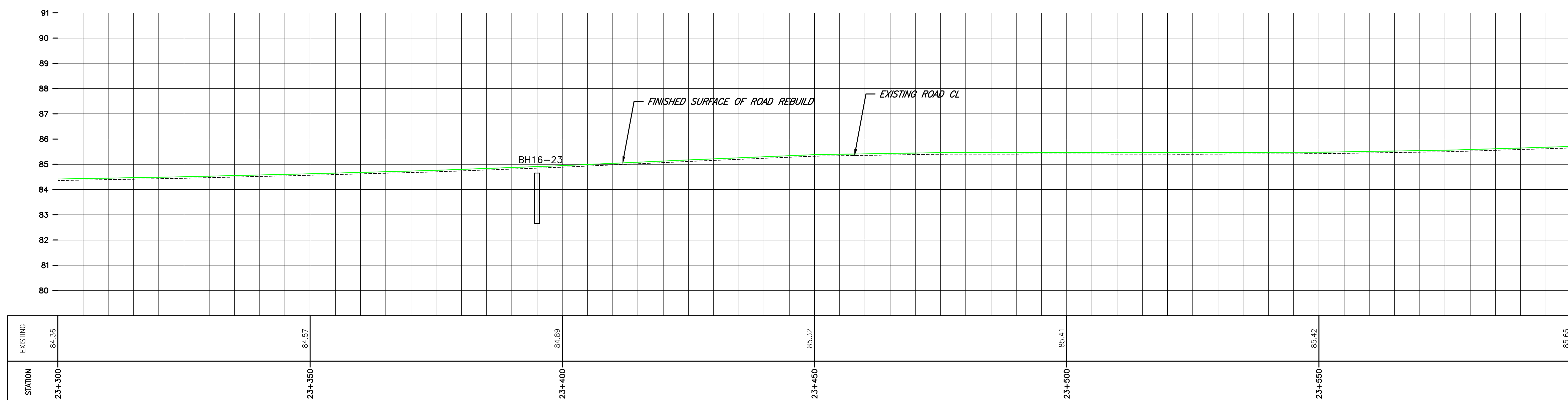
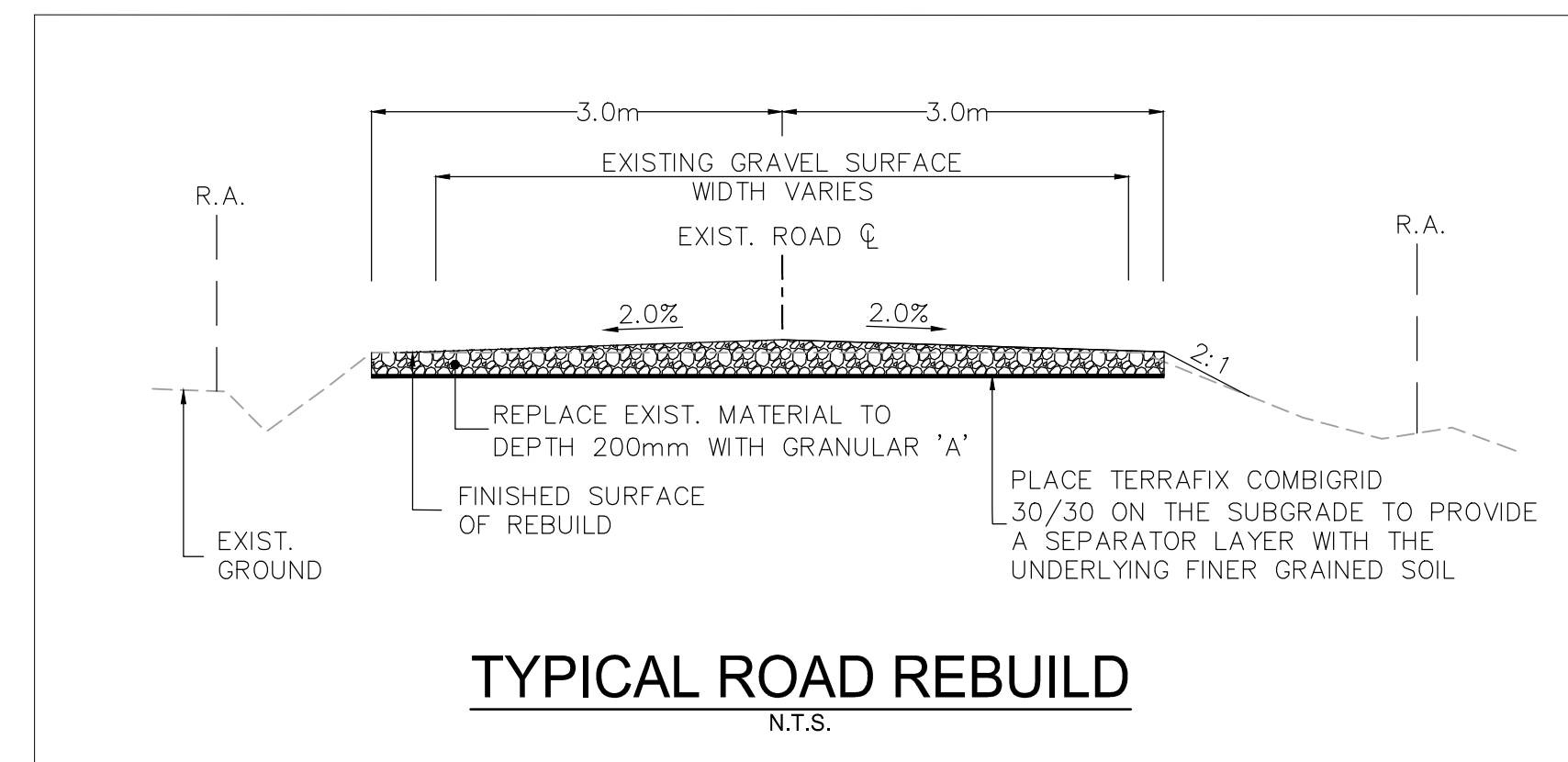
PLAN LOCATION

KEY PLAN



MATCH LINE STA. 23+300
SEE DWG. NO. MR253

MATCH LINE STA. 23+600
SEE DWG. NO. MR255



Copyright Reserved

The Contractor shall verify and be responsible for all dimensions. DO NOT scale the drawing - any errors or omissions shall be reported to Stantec without delay.
The Copyrights to all designs and drawings are the property of Stantec. Reproduction or use for any purpose other than that authorized by Stantec is forbidden.

Notes

- UNDER GROUND AND ABOVE GROUND UTILITIES ARE NOT NECESSARILY SHOWN ON THE DRAWINGS AND WHERE SHOWN, THE ACCURACY OF POSITION IS NOT GUARANTEED. THE CONTRACTOR SHALL INFORM THEMSELVES OF THE EXACT LOCATION OF ALL UTILITY PLANTS PRIOR TO STARTING WORK.
- THE REQUIREMENTS FOR THE REMOVAL, REINSTALLATION AND/OR DISPOSAL OF EXISTING FEATURES IN CONFLICT WITH THE CONSTRUCTION AREA WILL BE CONFIRMED IN THE FIELD DURING CONSTRUCTION.
- TOPOGRAPHICAL SURVEY COMPLETED BY MANTOSH PERRY CONSULTING ENGINEERS, DATED 2016. (UTM ZONE 18 NAD83 (CRS) 1997.0)
- ENTRANCE RADI AS NOTED TO BE PROVIDED FROM EDGE OF PAVEMENT OR GRAVEL AS SHOWN ON PLAN DRAWING. RADIUS MODIFICATIONS MAY BE REQUIRED SUBJECT TO REVIEW OF ENTRANCE SKEW ANGLE AND VEHICLE ACCESS REQUIREMENTS.
- UPON COMPLETION OF REBUILD/RENOVATE ROAD WORK CONTRACTOR TO CONFIRM ROADS ARE IN COMPLIANCE WITH SIEMENS SPECIFICATIONS "GENERAL SITE REQUIREMENTS, AMHERST ISLAND, EQUIPMENT ONLY AM" REV 6.31, DATED 2016-09-23.
- CONTRACTOR TO UNDERTAKE REPAIRS TO ROADS ON AN AS-NEEDED BASIS TO MAINTAIN ROAD IN EXISTING OR BETTER CONDITION IN CONSIDERATION OF ISLAND TRAFFIC AND CONSTRUCTION TRAFFIC DURING EXECUTION OF THE PROJECT.
- MATTING TO BE USED FOR BYPASS LOCATIONS AS NEEDED.
- FOR TREE REMOVALS REFER TO "STANTEC ARBORIST REPORT".
- TRAFFIC CONTROL DURING CONSTRUCTION REFER TO "STANTEC AMHERST ISLAND WIND ENERGY PROJECT TRAFFIC MANAGEMENT PLAN"

Legend

- TEMPORARY ROAD WIDENING
- LIMIT OF GRADING
- LIMIT OF OBSTACLE FREE AREA (ONLY APPLIES ABOVE ROAD ELEVATION +1.5m)
- ROAD CENTRE LINE
- APPROXIMATE LOT LINE
- ROAD ALLOWANCE (R.A.)
- EXISTING POST AND WIRE/ELECTRIC FENCE
- EXISTING DITCH
- EXISTING OVERHEAD HYDRO
- TREE REMOVAL
- SHRUB REMOVAL
- CIVIC ADDRESS
- EDGE OF ROAD REBUILD

E	ISSUED FOR MUNICIPAL CONSENT	PH	LL	17.07.18
D	ISSUED FOR MUNICIPAL CONSENT	PH	LL	17.05.09
C	ISSUED FOR MUNICIPAL CONSENT	PH	LL	17.05.01
B	ISSUED FOR PERMITTING	PH	LL	17.03.09
A	ISSUED FOR PERMITTING	PH	LL	17.02.03

Revision	By	Appd.	YY.MM.DD
----------	----	-------	----------

File Name:	RC	LL	PH	17.07.18
	Dwn.	Chkd.	Dsgn.	

Permit-Seal

Client/Project

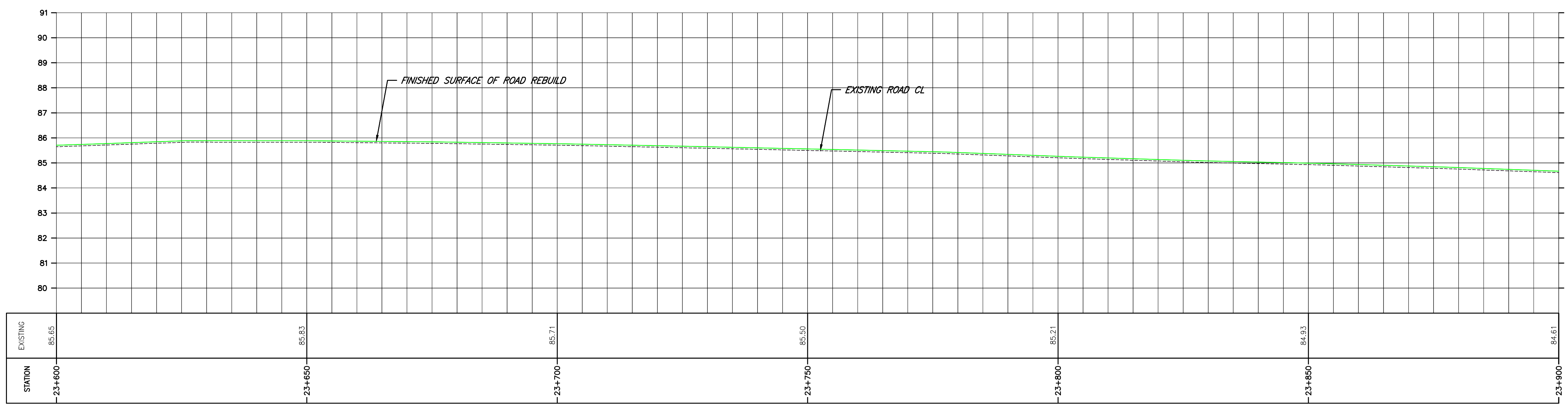
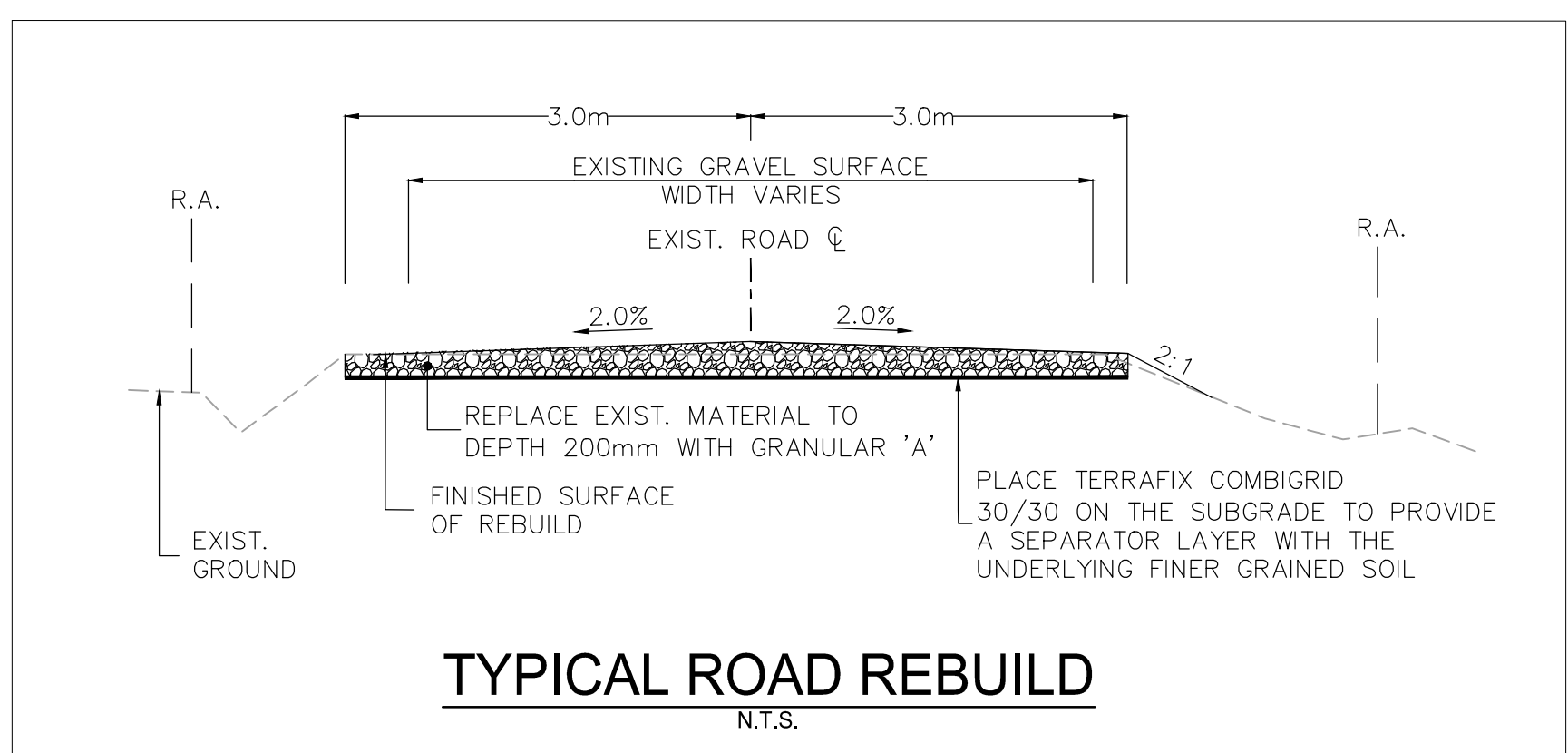
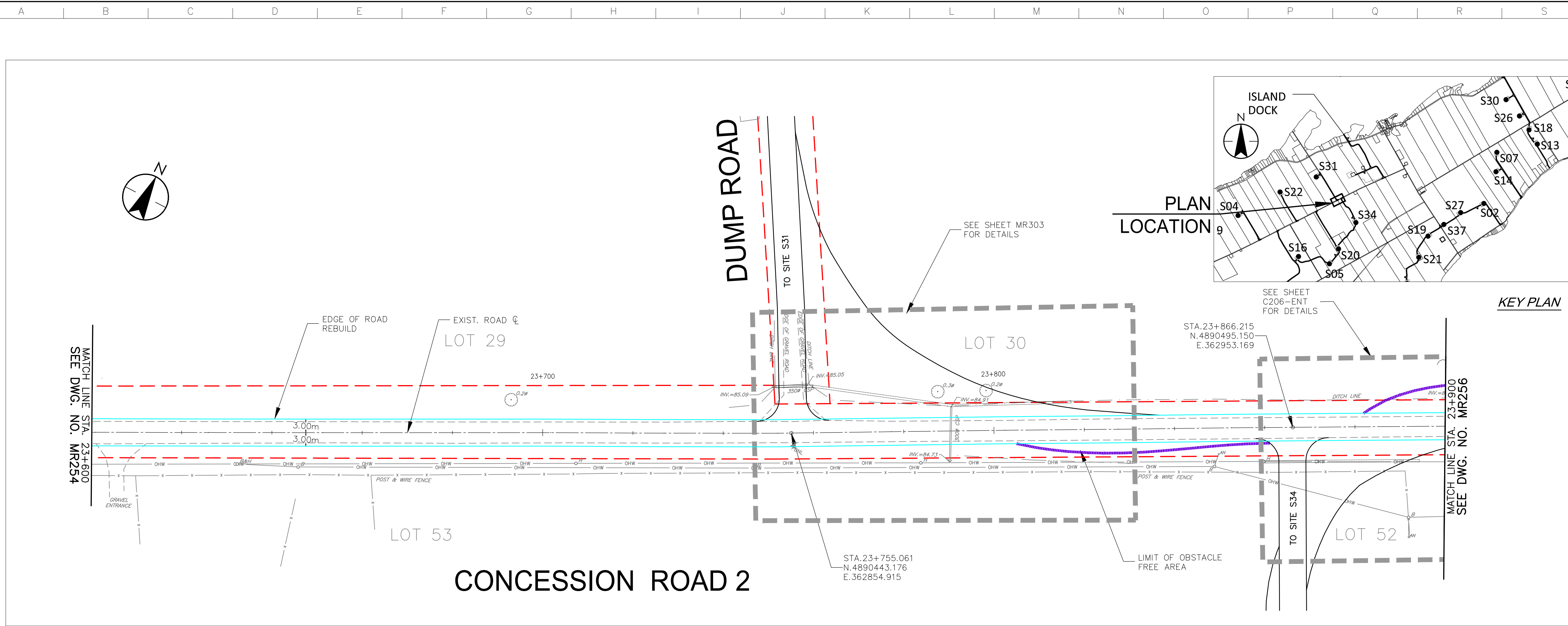


AMHERST ISLAND WIND PROJECT
75MW WIND FARM
Amherst Island, Loyalist Township, Ontario

Title

CONCESSION ROAD 2
STA. 23+600 TO STA. 23+900
PLAN AND PROFILE

Project No.	Scale
133560100	1:500H 1:100V
Drawing No.	Sheet
MR255	1
	Revision
	1



\\C:\0104\01\work_group\01650\act\133560100\01\drawings\104_dwg\105_new\133560100-Con_Rd 2.dwg 2017/07/26 10:58 PM by: LL.Dda

Notes

- UNDER GROUND AND ABOVE GROUND UTILITIES AND STRUCTURES ARE NOT NECESSARILY SHOWN ON THE DRAWINGS AND WHERE SHOWN, THE ACCURACY OF POSITION IS NOT GUARANTEED. THE CONTRACTOR SHALL INFORM THEMSELVES OF THE EXACT LOCATION OF ALL UTILITY PLANTS PRIOR TO STARTING WORK.
- THE REQUIREMENTS FOR THE REMOVAL, REINSTALLATION AND/OR DISPOSAL OF EXISTING FEATURES IN CONFLICT WITH THE CONSTRUCTION AREA WILL BE CONFIRMED IN THE FIELD DURING CONSTRUCTION.
- TOPOGRAPHICAL SURVEY COMPLETED BY MANTOSH PERRY CONSULTING ENGINEERS, DATED 2016. (UTM ZONE 18 NAD83 (CRS) 1997.0)
- ENTRANCE RADI AS NOTED TO BE PROVIDED FROM EDGE OF PAVEMENT OR GRAVEL AS SHOWN ON PLAN DRAWING. RADIUS MODIFICATIONS MAY BE REQUIRED SUBJECT TO REVIEW OF ENTRANCE SKEW ANGLE AND VEHICLE ACCESS REQUIREMENTS.
- UPON COMPLETION OF REBUILD/RENOVATE ROAD WORK CONTRACTOR TO CONFIRM ROADS ARE IN COMPLIANCE WITH SIEMENS SPECIFICATIONS "GENERAL SITE REQUIREMENTS, AMHERST ISLAND, EQUIPMENT ONLY AM" REV 6.31, DATED 2016-09-23.
- CONTRACTOR TO UNDERTAKE REPAIRS TO ROADS ON AN AS-NEEDED BASIS TO MAINTAIN ROAD IN EXISTING OR BETTER CONDITION IN CONSIDERATION OF ISLAND TRAFFIC AND CONSTRUCTION TRAFFIC DURING EXECUTION OF THE PROJECT.
- MATTING TO BE USED FOR BYPASS LOCATIONS AS NEEDED.
- FOR TREE REMOVALS REFER TO "STANTEC ARBORIST REPORT".
- TRAFFIC CONTROL DURING CONSTRUCTION REFER TO "STANTEC AMHERST ISLAND WIND ENERGY PROJECT TRAFFIC MANAGEMENT PLAN"

Legend

- TEMPORARY ROAD WIDENING
- LIMIT OF GRADING
- LIMIT OF OBSTACLE FREE AREA (ONLY APPLIES ABOVE ROAD ELEVATION +1.5m)
- ROAD CENTRE LINE
- APPROXIMATE LOT LINE
- ROAD ALLOWANCE (R.A.)
- EXISTING DITCH
- EXISTING POST AND WIRE/ELECTRIC FENCE
- EXISTING OVERHEAD HYDRO
- TREE REMOVAL
- SHRUB REMOVAL
- 4375 CIVIC ADDRESS
- EDGE OF ROAD REBUILD

E	ISSUED FOR MUNICIPAL CONSENT	PH	LL	17.07.18
D	ISSUED FOR MUNICIPAL CONSENT	PH	LL	17.05.09
C	ISSUED FOR MUNICIPAL CONSENT	PH	LL	17.05.01
B	ISSUED FOR PERMITTING	PH	LL	17.03.09
A	ISSUED FOR PERMITTING	PH	LL	17.02.03

Revision	By	Appd.	YY.MM.DD
----------	----	-------	----------

File Name:	RC	LL	PH	17.07.18
	Dwn.	Chkd.	Dsgn.	YY.MM.DD

Permit-Seal

Client/Project



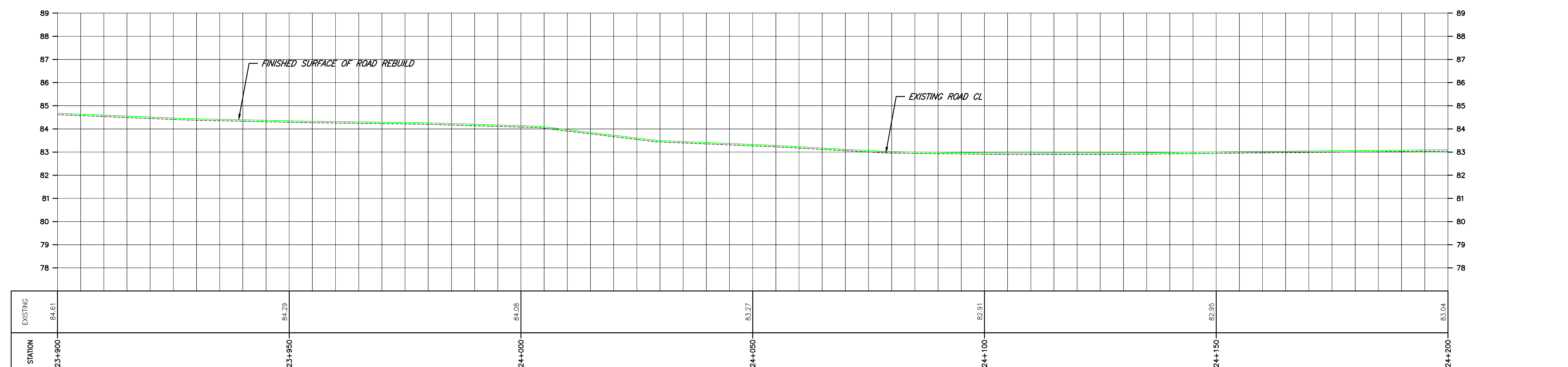
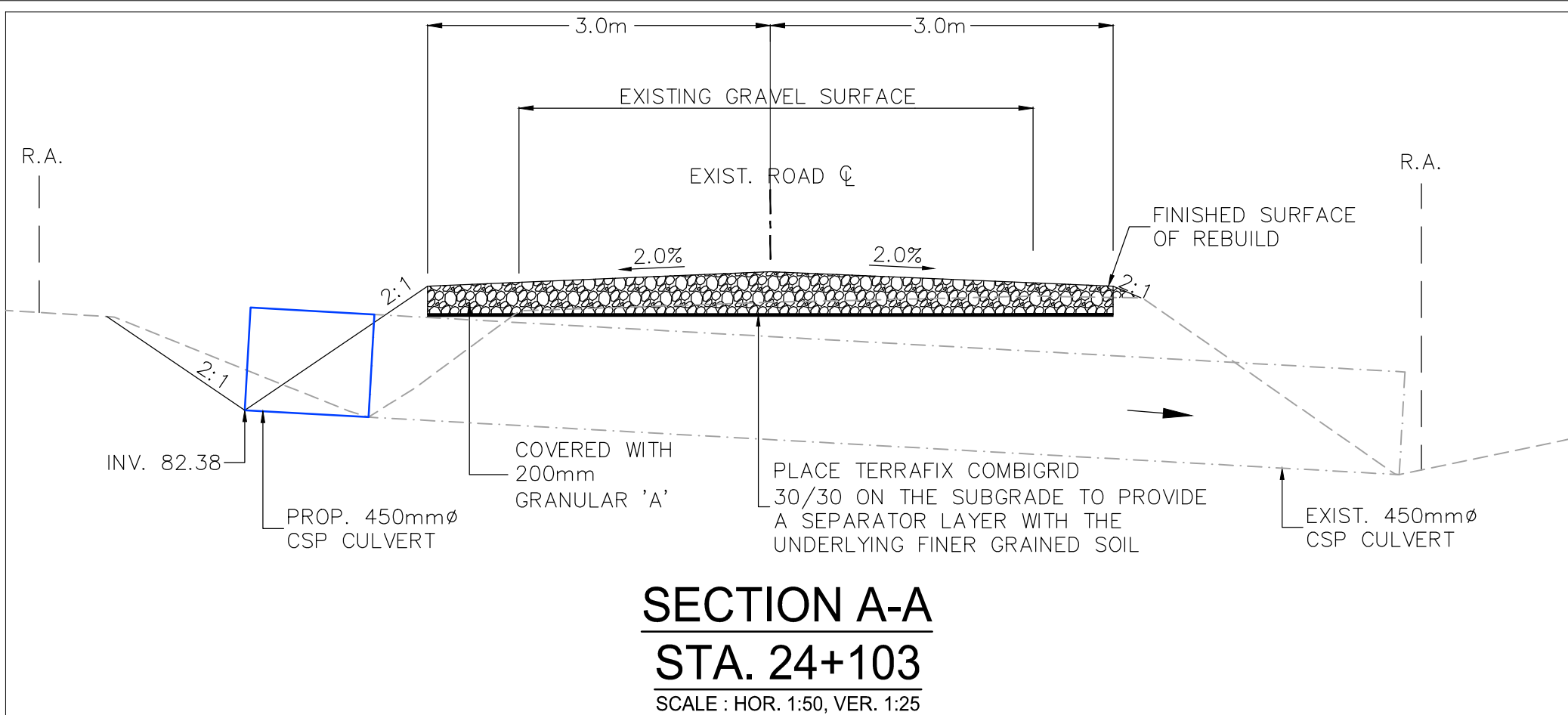
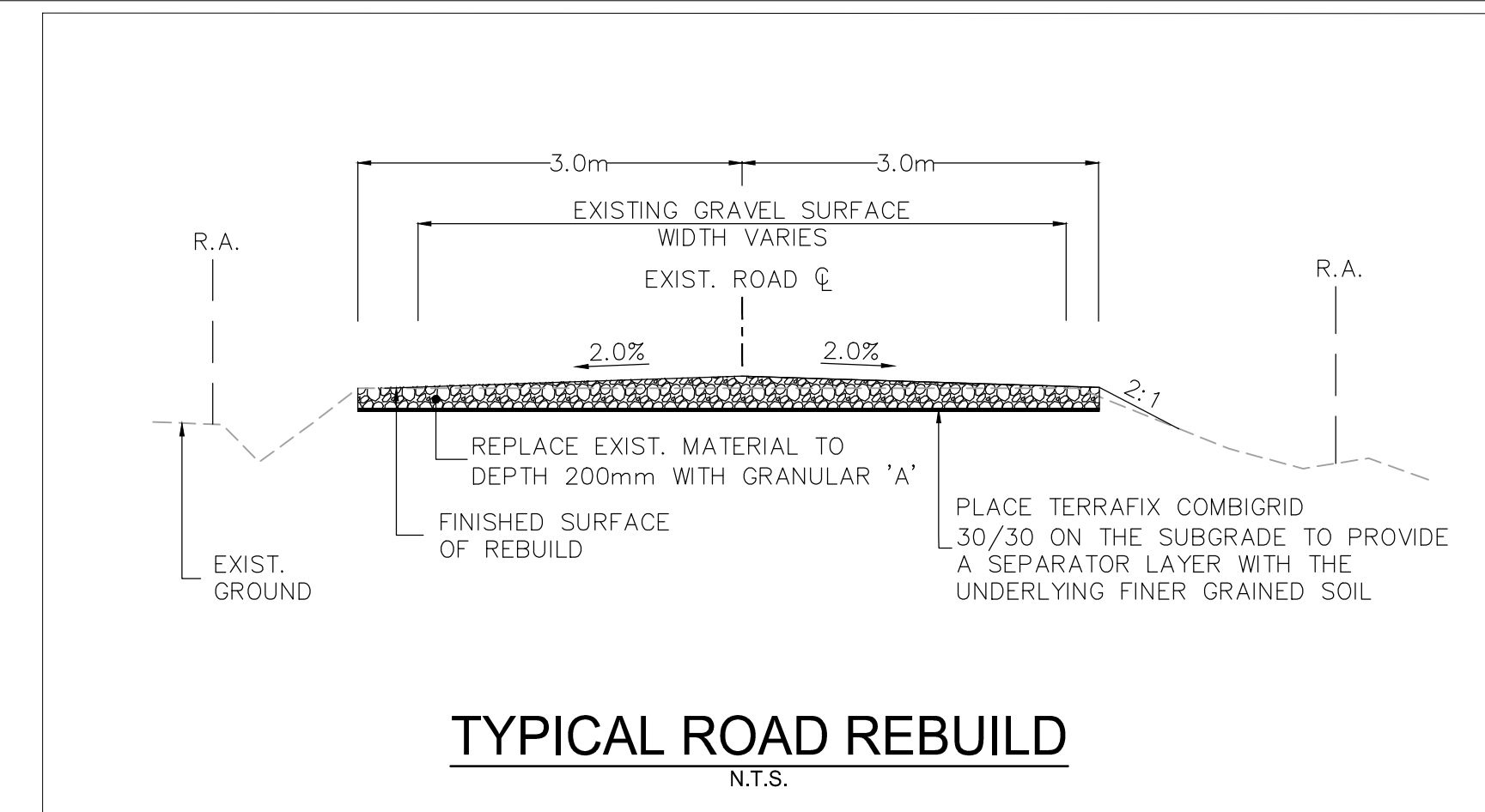
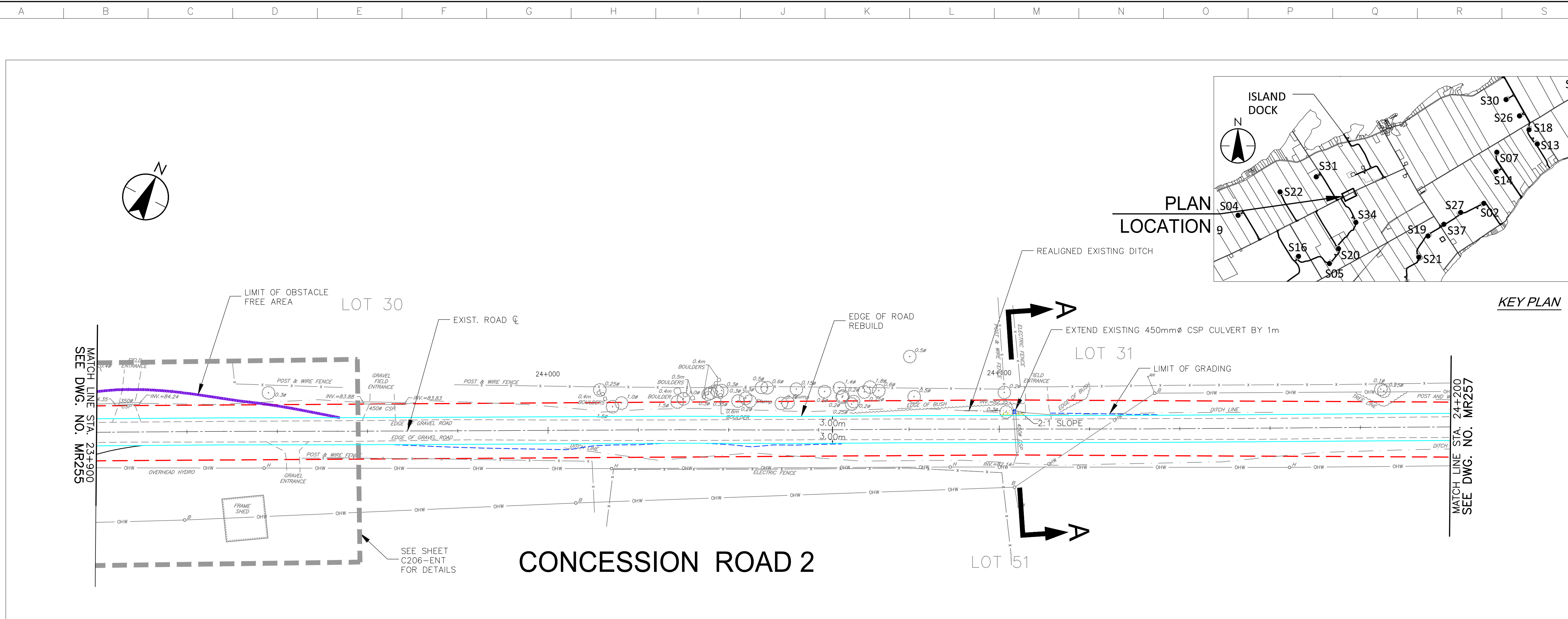
AMHERST ISLAND WIND PROJECT
75MW WIND FARM
Amherst Island, Loyalist Township, Ontario

Title

CONCESSION ROAD 2
STA. 23+900 TO STA. 24+200
PLAN AND PROFILE

Project No.	Scale
133560100	1:500H 1:100V

Drawing No.	Sheet	Revision
MR256	1	



\\C:\0104\01\work_group\01650\act\133560100\01\drawings\104_dwg\105_new\133560100-Con_Rd 2.dwg 2017/07/26 10:37 PM by: JLD

Copyright Reserved

The Contractor shall verify and be responsible for all dimensions. DO NOT scale the drawing - any errors or omissions shall be reported to Stantec without delay.
The Copyrights to all designs and drawings are the property of Stantec. Reproduction or use for any purpose other than that authorized by Stantec is forbidden.

Notes

- UNDER GROUND AND ABOVE GROUND UTILITIES AND STRUCTURES ARE NOT NECESSARILY SHOWN ON THE DRAWINGS AND WHERE SHOWN, THE ACCURACY OF POSITION IS NOT GUARANTEED. THE CONTRACTOR SHALL INFORM THEMSELVES OF THE EXACT LOCATION OF ALL UTILITY PLANTS PRIOR TO STARTING WORK.
- THE REQUIREMENTS FOR THE REMOVAL, REINSTALLATION AND/OR DISPOSAL OF EXISTING FEATURES IN CONFLICT WITH THE CONSTRUCTION AREA WILL BE CONFIRMED IN THE FIELD DURING CONSTRUCTION.
- TOPOGRAPHICAL SURVEY COMPLETED BY MANTOSH PERRY CONSULTING ENGINEERS, DATED 2016. (UTM ZONE 18 NAD83 (CRS) 1997.0)
- ENTRANCE RADI AS NOTED TO BE PROVIDED FROM EDGE OF PAVEMENT OR GRAVEL AS SHOWN ON PLAN DRAWING. RADIUS MODIFICATIONS MAY BE REQUIRED SUBJECT TO REVIEW OF ENTRANCE SKEW ANGLE AND VEHICLE ACCESS REQUIREMENTS.
- UPON COMPLETION OF REBUILD/RENOVATE ROAD WORK CONTRACTOR TO CONFIRM ROADS ARE IN COMPLIANCE WITH SIEMENS SPECIFICATIONS "GENERAL SITE REQUIREMENTS, AMHERST ISLAND, EQUIPMENT ONLY AM" REV 6.31, DATED 2016-09-23.
- CONTRACTOR TO UNDERTAKE REPAIRS TO ROADS ON AN AS-NEEDED BASIS TO MAINTAIN ROAD IN EXISTING OR BETTER CONDITION IN CONSIDERATION OF ISLAND TRAFFIC AND CONSTRUCTION TRAFFIC DURING EXECUTION OF THE PROJECT.
- MATTING TO BE USED FOR BYPASS LOCATIONS AS NEEDED.
- FOR TREE REMOVALS REFER TO "STANTEC ARBORIST REPORT".
- TRAFFIC CONTROL DURING CONSTRUCTION REFER TO "STANTEC AMHERST ISLAND WIND ENERGY PROJECT TRAFFIC MANAGEMENT PLAN"

Legend

- TEMPORARY ROAD WIDENING
- LIMIT OF GRADING
- LIMIT OF OBSTACLE FREE AREA (ONLY APPLIES ABOVE ROAD ELEVATION +1.5m)
- ROAD CENTRE LINE
- APPROXIMATE LOT LINE
- ROAD ALLOWANCE (R.A.)
- EXISTING POST AND WIRE/ELECTRIC FENCE
- EXISTING DITCH
- EXISTING OVERHEAD HYDRO
- TREE REMOVAL
- SHRUB REMOVAL
- CIVIC ADDRESS
- EDGE OF ROAD REBUILD

E	ISSUED FOR MUNICIPAL CONSENT	PH	LL	17.07.18
D	ISSUED FOR MUNICIPAL CONSENT	PH	LL	17.05.09
C	ISSUED FOR MUNICIPAL CONSENT	PH	LL	17.05.01
B	ISSUED FOR PERMITTING	PH	LL	17.03.09
A	ISSUED FOR PERMITTING	PH	LL	17.02.03

Revision	By	Appd.	YY.MM.DD
----------	----	-------	----------

File Name:	RC	LL	PH	17.07.18
	Dwn.	Chkd.	Dsgn.	YY.MM.DD

Permit-Seal

Client/Project



AMHERST ISLAND WIND PROJECT
75MW WIND FARM
Amherst Island, Loyalist Township, Ontario

Title

CONCESSION ROAD 2
STA. 24+200 TO STA. 24+500
PLAN AND PROFILE

Project No. 133560100

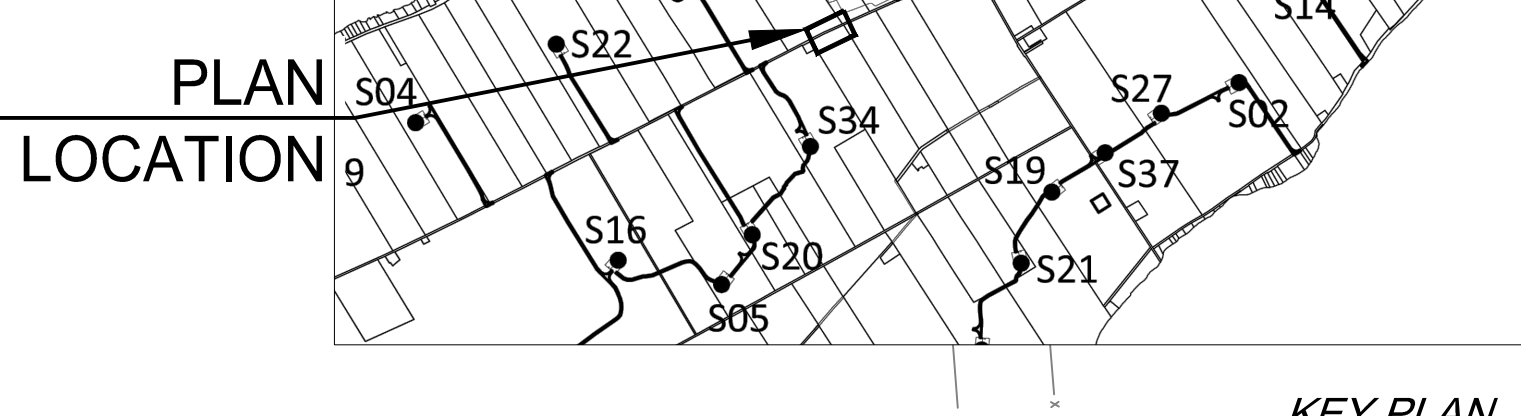
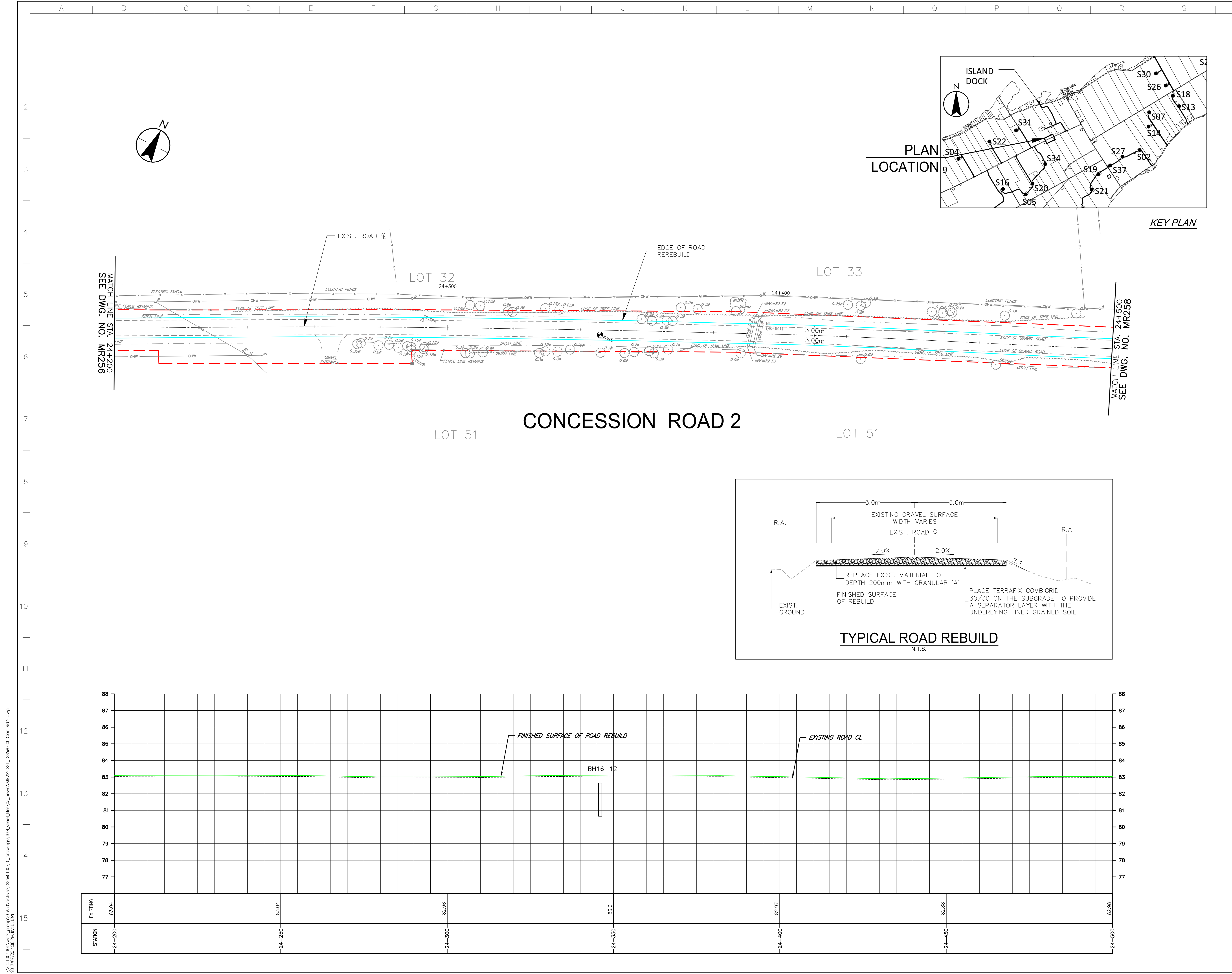
Drawing No. Sheet 1 of 1

Scale 1:500H 1:100V

Revision

RM257

E



CONCESSION ROAD 2

TYPICAL ROAD REBUILD

STATION	24+200	24+250	24+300	24+350	24+400	24+450	24+500
EXISTING	83.04	83.04	82.95	83.01	82.97	82.88	82.88

\\C:\0104\01\work_group\01650\active\133560100\0_drawing\104_dsheet\105_new\133560100\Con_Rd 2.dwg
 2017/07/26 10:38 PM by LL.Dda

Copyright Reserved

The Contractor shall verify and be responsible for all dimensions. DO NOT scale the drawing - any errors or omissions shall be reported to Stantec without delay.
The Copyrights to all designs and drawings are the property of Stantec. Reproduction or use for any purpose other than that authorized by Stantec is forbidden.

Notes

- UNDER GROUND AND ABOVE GROUND UTILITIES AND STRUCTURES ARE NOT NECESSARILY SHOWN ON THE DRAWINGS AND WHERE SHOWN, THE ACCURACY OF POSITION IS NOT GUARANTEED. THE CONTRACTOR SHALL INFORM THEMSELVES OF THE EXACT LOCATION OF ALL UTILITY PLANTS PRIOR TO STARTING WORK.
- THE REQUIREMENTS FOR THE REMOVAL, REINSTALLATION AND/OR DISPOSAL OF EXISTING FEATURES IN CONFLICT WITH THE CONSTRUCTION AREA WILL BE CONFIRMED IN THE FIELD DURING CONSTRUCTION.
- TOPOGRAPHICAL SURVEY COMPLETED BY MAINTOSH PERRY CONSULTING ENGINEERS, DATED 2016. (UTM ZONE 18 NAD83 (CRS)) 1997.0)
- ENTRANCE RADI AS NOTED TO BE PROVIDED FROM EDGE OF PAVEMENT OR GRAVEL AS SHOWN ON PLAN DRAWING. RADIUS MODIFICATIONS MAY BE REQUIRED SUBJECT TO REVIEW OF ENTRANCE SKEW ANGLE AND VEHICLE ACCESS REQUIREMENTS.
- UPON COMPLETION OF REBUILD/RENOVATE ROAD WORK CONTRACTOR TO CONFIRM ROADS ARE IN COMPLIANCE WITH SIEMENS SPECIFICATIONS "GENERAL SITE REQUIREMENTS, AMHERST ISLAND, EQUIPMENT ONLY AM" REV 6.31, DATED 2016-09-23.
- CONTRACTOR TO UNDERTAKE REPAIRS TO ROADS ON AN AS-NEEDED BASIS TO MAINTAIN ROAD IN EXISTING OR BETTER CONDITION IN CONSIDERATION OF ISLAND TRAFFIC AND CONSTRUCTION TRAFFIC DURING EXECUTION OF THE PROJECT.
- MATTING TO BE USED FOR BYPASS LOCATIONS AS NEEDED.
- FOR TREE REMOVALS REFER TO "STANTEC ARBORIST REPORT".
- TRAFFIC CONTROL DURING CONSTRUCTION REFER TO "STANTEC AMHERST ISLAND WIND ENERGY PROJECT TRAFFIC MANAGEMENT PLAN"

Legend

- TEMPORARY ROAD WIDENING
- LIMIT OF GRADING
- LIMIT OF OBSTACLE FREE AREA (ONLY APPLIES ABOVE ROAD ELEVATION +1.5m)
- ROAD CENTRE LINE
- APPROXIMATE LOT LINE
- ROAD ALLOWANCE (R.A.)
- EXISTING POST AND WIRE/ELECTRIC FENCE
- EXISTING DITCH
- EXISTING OVERHEAD HYDRO
- TREE REMOVAL
- SHRUB REMOVAL
- 4375 CIVIC ADDRESS
- EDGE OF ROAD REBUILD

E	ISSUED FOR MUNICIPAL CONSENT	PH	LL	17.07.18
D	ISSUED FOR MUNICIPAL CONSENT	PH	LL	17.05.09
C	ISSUED FOR MUNICIPAL CONSENT	PH	LL	17.05.01
B	ISSUED FOR PERMITTING	PH	LL	17.03.09
A	ISSUED FOR PERMITTING	PH	LL	17.02.03

Revision	By	Appd.	YY.MM.DD
----------	----	-------	----------

File Name:	RC	LL	PH	17.07.18
	Dwn.	Chkd.	Dsgn.	YY.MM.DD

Permit-Seal

Client/Project



AMHERST ISLAND WIND PROJECT
75MW WIND FARM
Amherst Island, Loyalist Township, Ontario

Title

CONCESSION ROAD 2
STA. 24+500 TO STA. 24+800
PLAN AND PROFILE

Project No. 133560100

Drawing No. Sheet 1 of 1

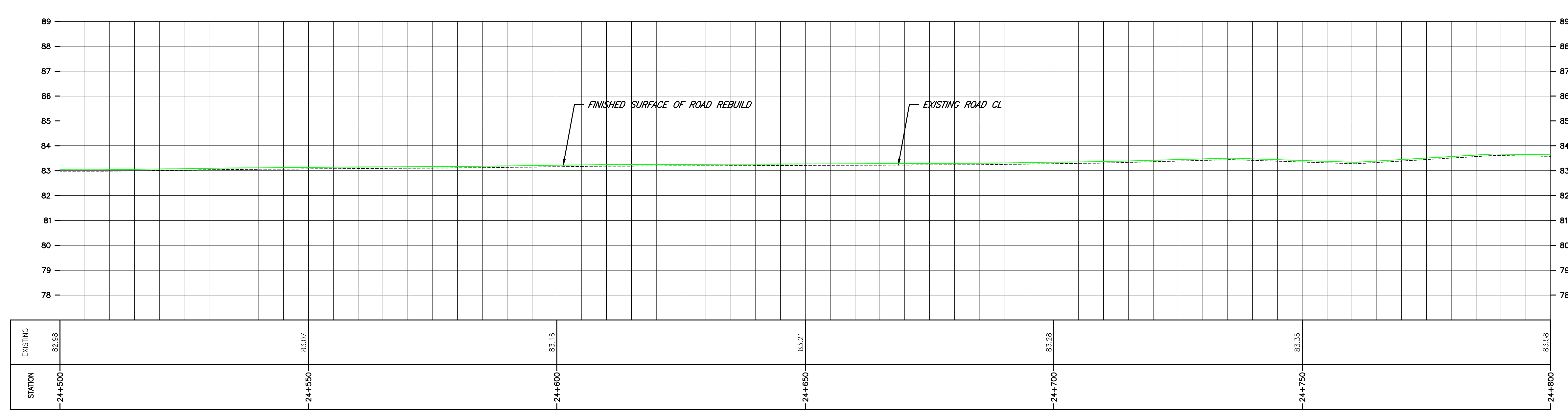
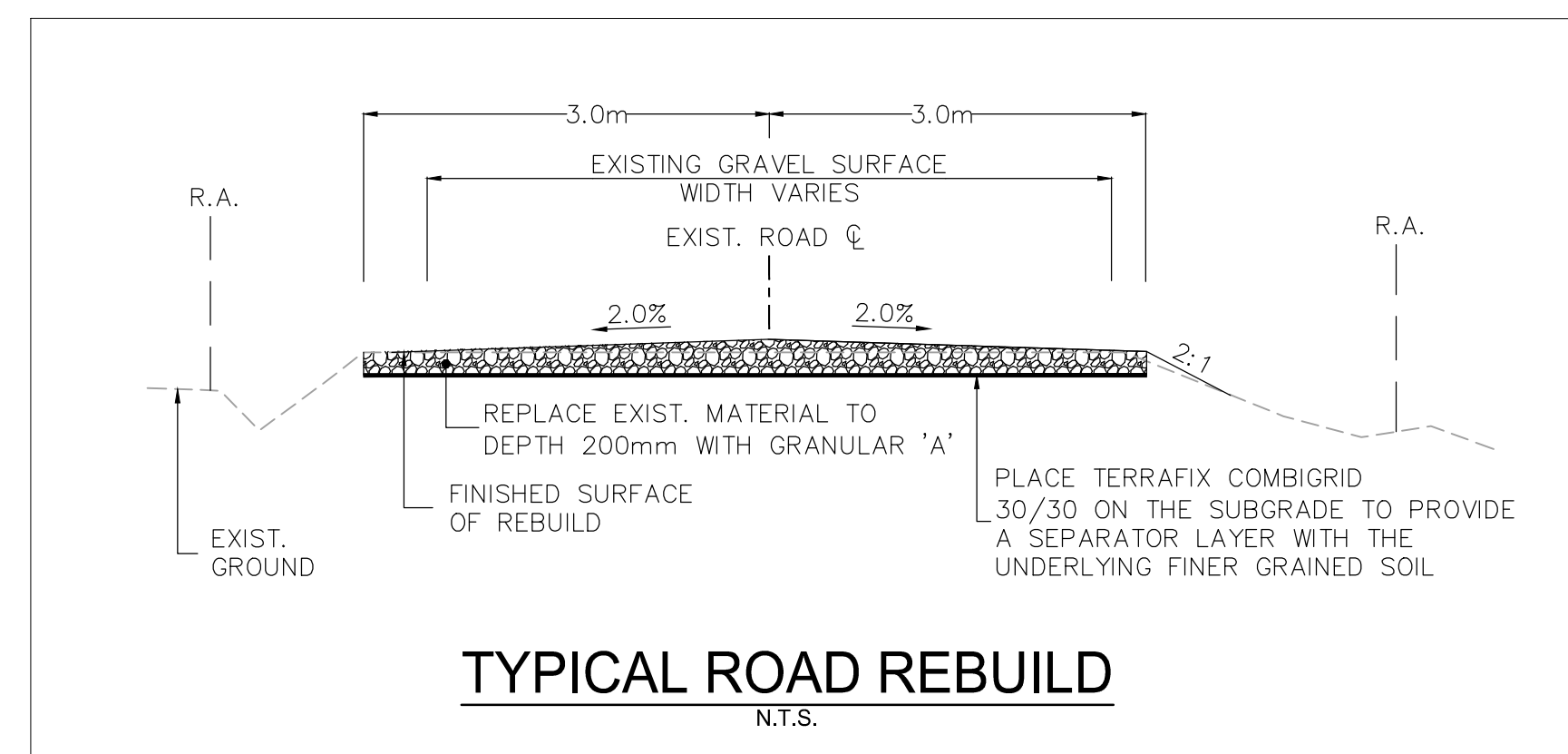
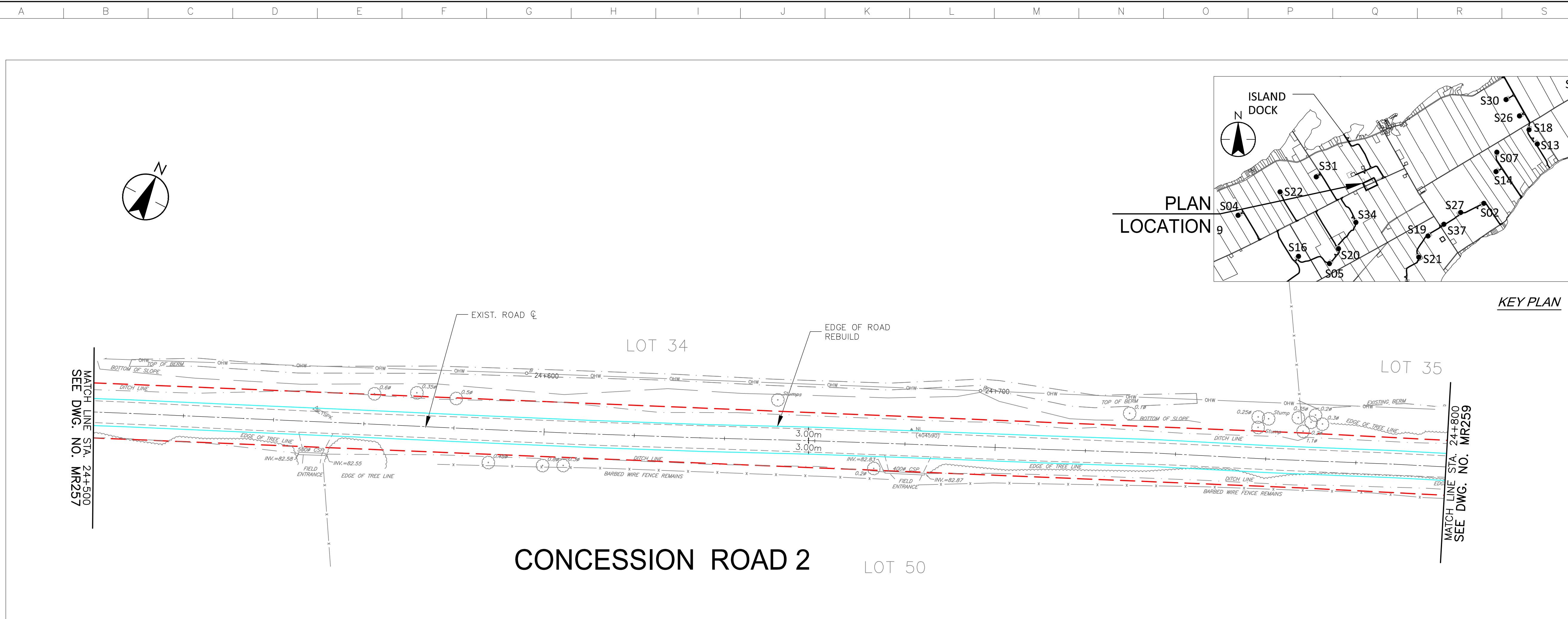
Scale 1:500H 1:100V

Revision

RM258

1 of 1

E



\\C:\0104\01\work_group\01650\active\133560100\01\drawings\104_dwg\105_new\133560100-Con_Rd 2.dwg 2017/07/26 10:59 PM by: LL.D

Notes

- UNDER GROUND AND ABOVE GROUND UTILITIES AND STRUCTURES ARE NOT NECESSARILY SHOWN ON THE DRAWINGS AND WHERE SHOWN, THE ACCURACY OF POSITION IS NOT GUARANTEED. THE CONTRACTOR SHALL INFORM THEMSELVES OF THE EXACT LOCATION OF ALL UTILITY PLANTS PRIOR TO STARTING WORK.
- THE REQUIREMENTS FOR THE REMOVAL, REINSTALLATION AND/OR DISPOSAL OF EXISTING FEATURES IN CONFLICT WITH THE CONSTRUCTION AREA WILL BE CONFIRMED IN THE FIELD DURING CONSTRUCTION.
- TOPOGRAPHICAL SURVEY COMPLETED BY MANTOSH PERRY CONSULTING ENGINEERS, DATED 2016. (UTM ZONE 18 NAD83 (CRS) 1997.0)
- ENTRANCE RADI AS NOTED TO BE PROVIDED FROM EDGE OF PAVEMENT OR GRAVEL AS SHOWN ON PLAN DRAWING. RADIUS MODIFICATIONS MAY BE REQUIRED SUBJECT TO REVIEW OF ENTRANCE SKEW ANGLE AND VEHICLE ACCESS REQUIREMENTS.
- UPON COMPLETION OF REBUILD/RENOVATE ROAD WORK CONTRACTOR TO CONFIRM ROADS ARE IN COMPLIANCE WITH SIEMENS SPECIFICATIONS "GENERAL SITE REQUIREMENTS, AMHERST ISLAND, EQUIPMENT ONLY AM" REV 6.31, DATED 2016-09-23.
- CONTRACTOR TO UNDERTAKE REPAIRS TO ROADS ON AN AS-NEEDED BASIS TO MAINTAIN ROAD IN EXISTING OR BETTER CONDITION IN CONSIDERATION OF ISLAND TRAFFIC AND CONSTRUCTION TRAFFIC DURING EXECUTION OF THE PROJECT.
- MATTING TO BE USED FOR BYPASS LOCATIONS AS NEEDED.
- FOR TREE REMOVALS REFER TO "STANTEC ARBORIST REPORT".
- TRAFFIC CONTROL DURING CONSTRUCTION REFER TO "STANTEC AMHERST ISLAND WIND ENERGY PROJECT TRAFFIC MANAGEMENT PLAN"

Legend

- TEMPORARY ROAD WIDENING
- LIMIT OF GRADING
- LIMIT OF OBSTACLE FREE AREA (ONLY APPLIES ABOVE ROAD ELEVATION +1.5m)
- ROAD CENTRE LINE
- APPROXIMATE LOT LINE
- ROAD ALLOWANCE (R.A.)
- EXISTING POST AND WIRE/ELECTRIC FENCE
- EXISTING DITCH
- EXISTING OVERHEAD HYDRO
- TREE REMOVAL
- SHRUB REMOVAL
- 4375 CIVIC ADDRESS
- EDGE OF ROAD REBUILD

E	ISSUED FOR MUNICIPAL CONSENT	PH	LL	17.07.18
D	ISSUED FOR MUNICIPAL CONSENT	PH	LL	17.05.09
C	ISSUED FOR MUNICIPAL CONSENT	PH	LL	17.05.01
B	ISSUED FOR PERMITTING	PH	LL	17.03.09
A	ISSUED FOR PERMITTING	PH	LL	17.02.03

Revision	By	Appd.	YY.MM.DD
----------	----	-------	----------

File Name:	RC	LL	PH	17.07.18
	Dwn.	Chkd.	Dsgn.	YY.MM.DD

Permit/Seal

Client/Project



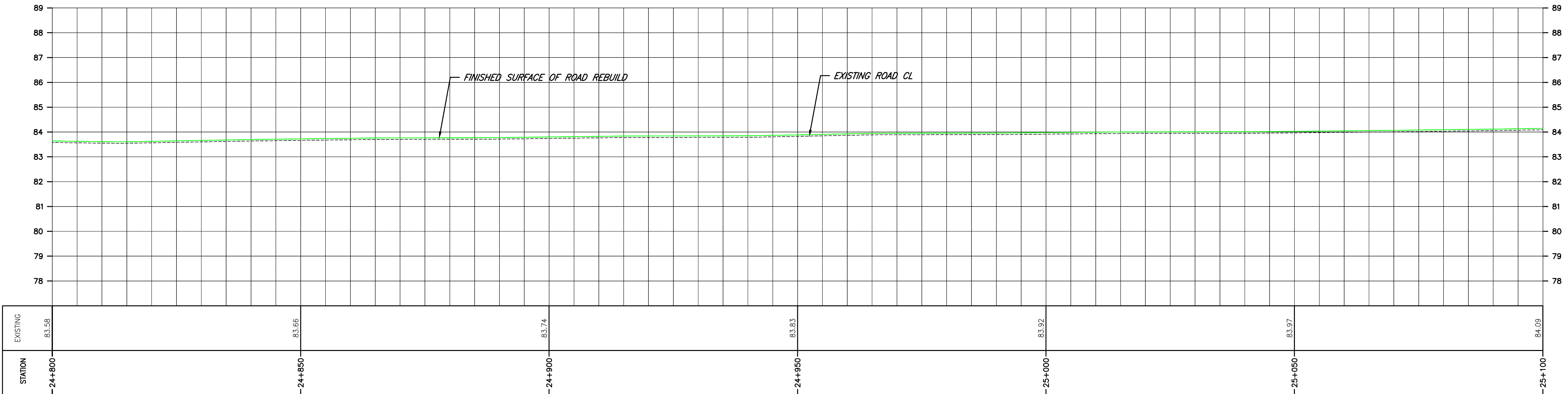
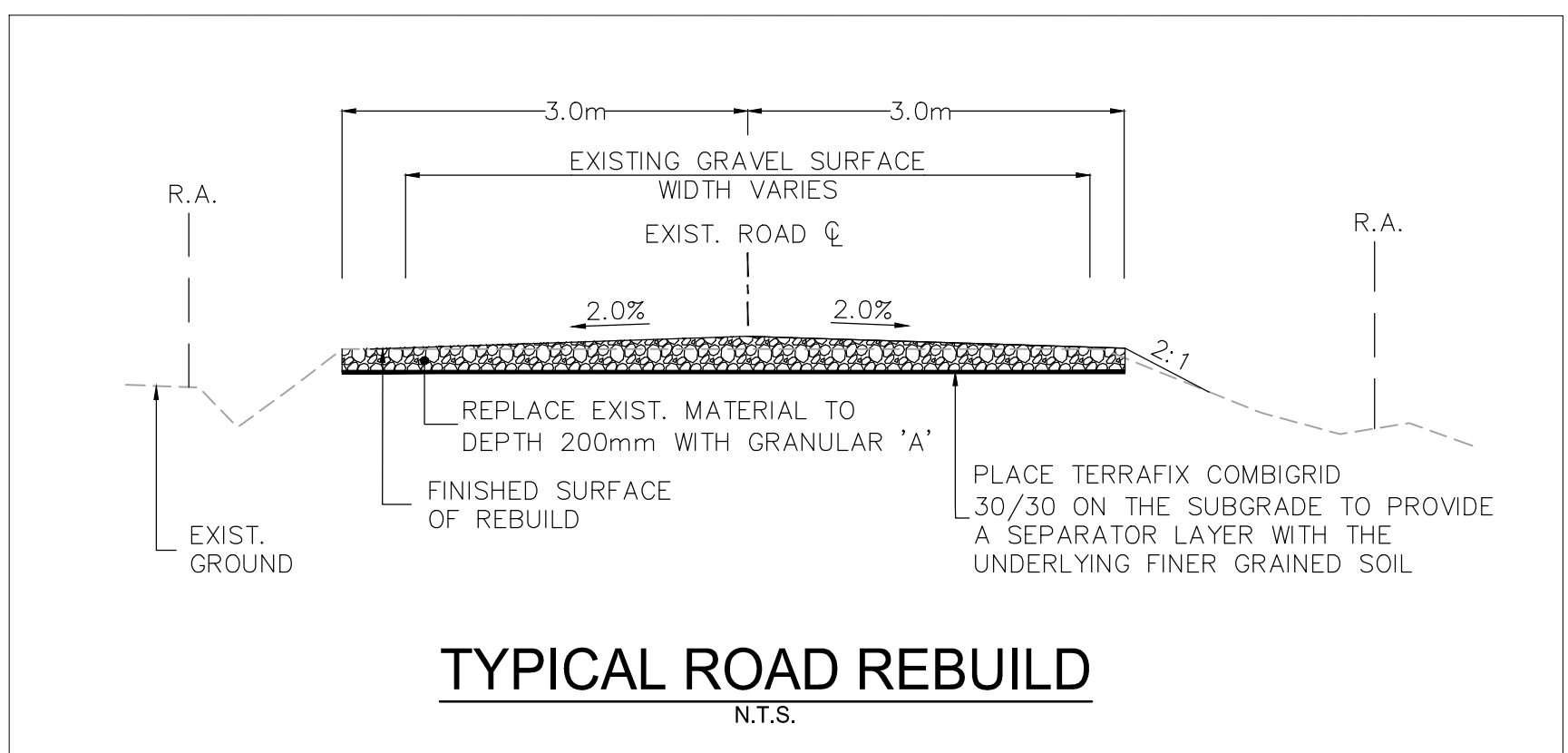
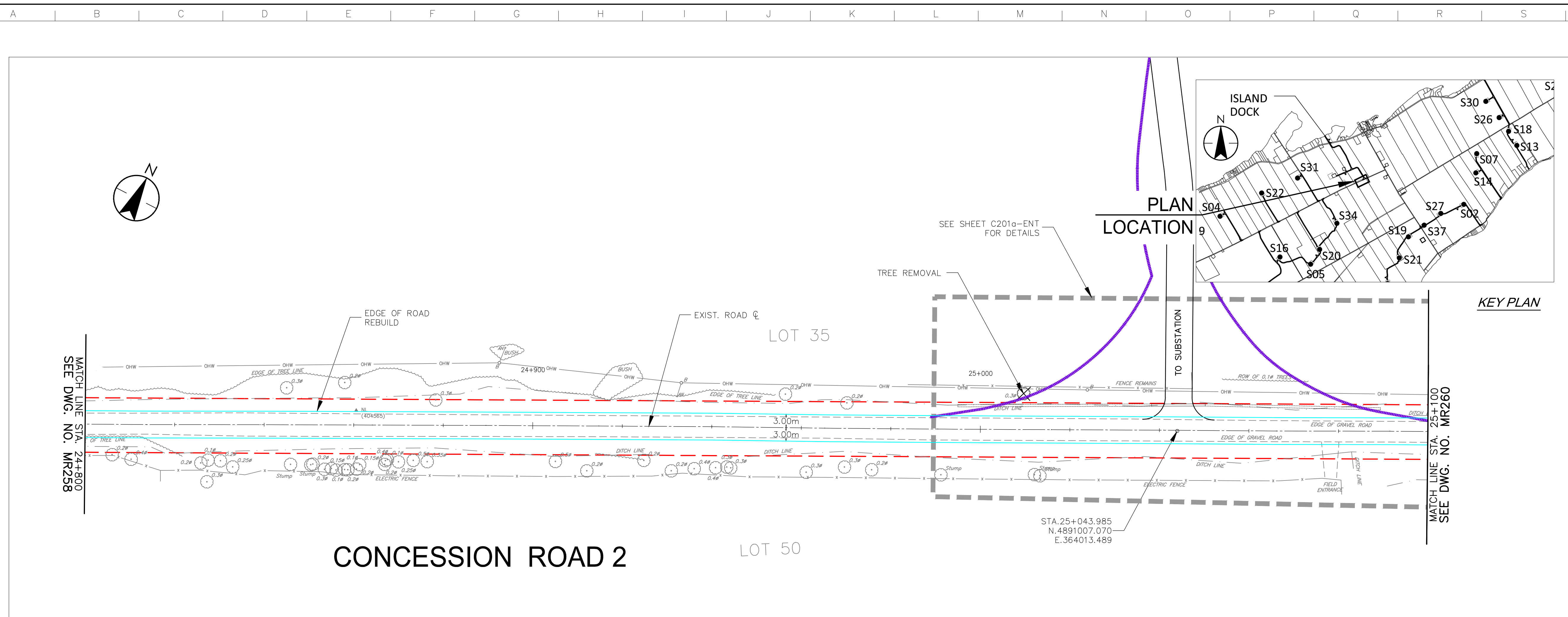
AMHERST ISLAND WIND PROJECT
75MW WIND FARM
Amherst Island, Loyalist Township, Ontario

Title

CONCESSION ROAD 2
STA. 24+800 TO STA. 25+100
PLAN AND PROFILE

Project No.	Scale
133560100	1:500H 1:100V

Drawing No.	Sheet	Revision
MR259	1	



STATION	EXISTING	STATION	EXISTING
24+800	83.58	24+850	83.66
		24+900	83.74
		24+950	83.83
		25+000	83.92
		25+050	83.97
		25+100	84.09

\\C:\0104\01\work_group\01650\act\133560100\0_drawing\104_dwg\105_new\133560100-Con_Rd 2.dwg
 2017/07/26 14:11 PM by: LLBda

Copyright Reserved

The Contractor shall verify and be responsible for all dimensions. DO NOT scale the drawing - any errors or omissions shall be reported to Stantec without delay.
The Copyrights to all designs and drawings are the property of Stantec. Reproduction or use for any purpose other than that authorized by Stantec is forbidden.

Notes

- UNDER GROUND AND ABOVE GROUND UTILITIES AND STRUCTURES ARE NOT NECESSARILY SHOWN ON THE DRAWINGS AND WHERE SHOWN, THE ACCURACY OF POSITION IS NOT GUARANTEED. THE CONTRACTOR SHALL INFORM THEMSELVES OF THE EXACT LOCATION OF ALL UTILITY PLANTS PRIOR TO STARTING WORK.
- THE REQUIREMENTS FOR THE REMOVAL, REINSTALLATION AND/OR DISPOSAL OF EXISTING FEATURES IN CONFLICT WITH THE CONSTRUCTION AREA WILL BE CONFIRMED IN THE FIELD DURING CONSTRUCTION.
- TOPOGRAPHICAL SURVEY COMPLETED BY MANTOSH PERRY CONSULTING ENGINEERS, DATED 2016. (UTM ZONE 18 NAD83 (CRS) 1997.0)
- ENTRANCE RADI AS NOTED TO BE PROVIDED FROM EDGE OF PAVEMENT OR GRAVEL AS SHOWN ON PLAN DRAWING. RADIUS MODIFICATIONS MAY BE REQUIRED SUBJECT TO REVIEW OF ENTRANCE SKEW ANGLE AND VEHICLE ACCESS REQUIREMENTS.
- UPON COMPLETION OF REBUILD/RENOVATE ROAD WORK CONTRACTOR TO CONFIRM ROADS ARE IN COMPLIANCE WITH SIEMENS SPECIFICATIONS "GENERAL SITE REQUIREMENTS, AMHERST ISLAND, EQUIPMENT ONLY AM" REV 6.31, DATED 2016-09-23.
- CONTRACTOR TO UNDERTAKE REPAIRS TO ROADS ON AN AS-NEEDED BASIS TO MAINTAIN ROAD IN EXISTING OR BETTER CONDITION IN CONSIDERATION OF ISLAND TRAFFIC AND CONSTRUCTION TRAFFIC DURING EXECUTION OF THE PROJECT.
- MATTING TO BE USED FOR BYPASS LOCATIONS AS NEEDED.
- FOR TREE REMOVALS REFER TO "STANTEC ARBORIST REPORT".
- TRAFFIC CONTROL DURING CONSTRUCTION REFER TO "STANTEC AMHERST ISLAND WIND ENERGY PROJECT TRAFFIC MANAGEMENT PLAN"

Legend

- TEMPORARY ROAD WIDENING
- LIMIT OF GRADING
- LIMIT OF OBSTACLE FREE AREA (ONLY APPLIES ABOVE ROAD ELEVATION +1.5m)
- ROAD CENTRE LINE
- APPROXIMATE LOT LINE
- ROAD ALLOWANCE (R.A.)
- EXISTING POST AND WIRE/ELECTRIC FENCE
- EXISTING DITCH
- EXISTING OVERHEAD HYDRO
- TREE REMOVAL
- SHRUB REMOVAL
- 4375 CIVIC ADDRESS
- EDGE OF ROAD REBUILD

E	ISSUED FOR MUNICIPAL CONSENT	PH	LL	17.07.18
D	ISSUED FOR MUNICIPAL CONSENT	PH	LL	17.05.09
C	ISSUED FOR MUNICIPAL CONSENT	PH	LL	17.05.01
B	ISSUED FOR PERMITTING	PH	LL	17.03.09
A	ISSUED FOR PERMITTING	PH	LL	17.02.03

Revision	By	Appd.	YY.MM.DD
----------	----	-------	----------

File Name:	RC	LL	PH	17.07.18
	Dwn.	Chkd.	Dsgn.	YY.MM.DD

Permit-Seal

Client/Project



AMHERST ISLAND WIND PROJECT
75MW WIND FARM
Amherst Island, Loyalist Township, Ontario

Title

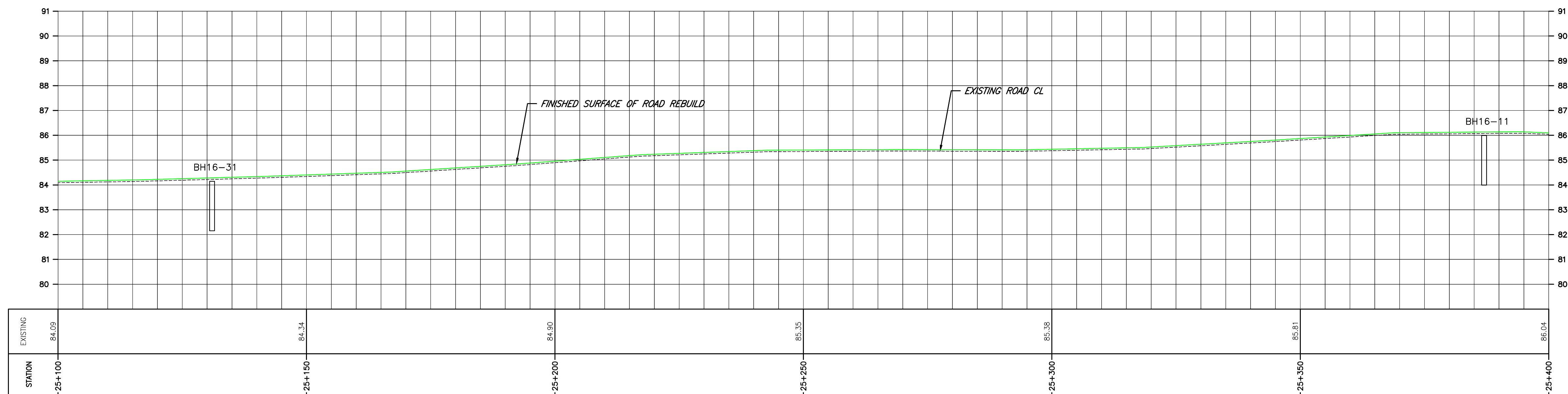
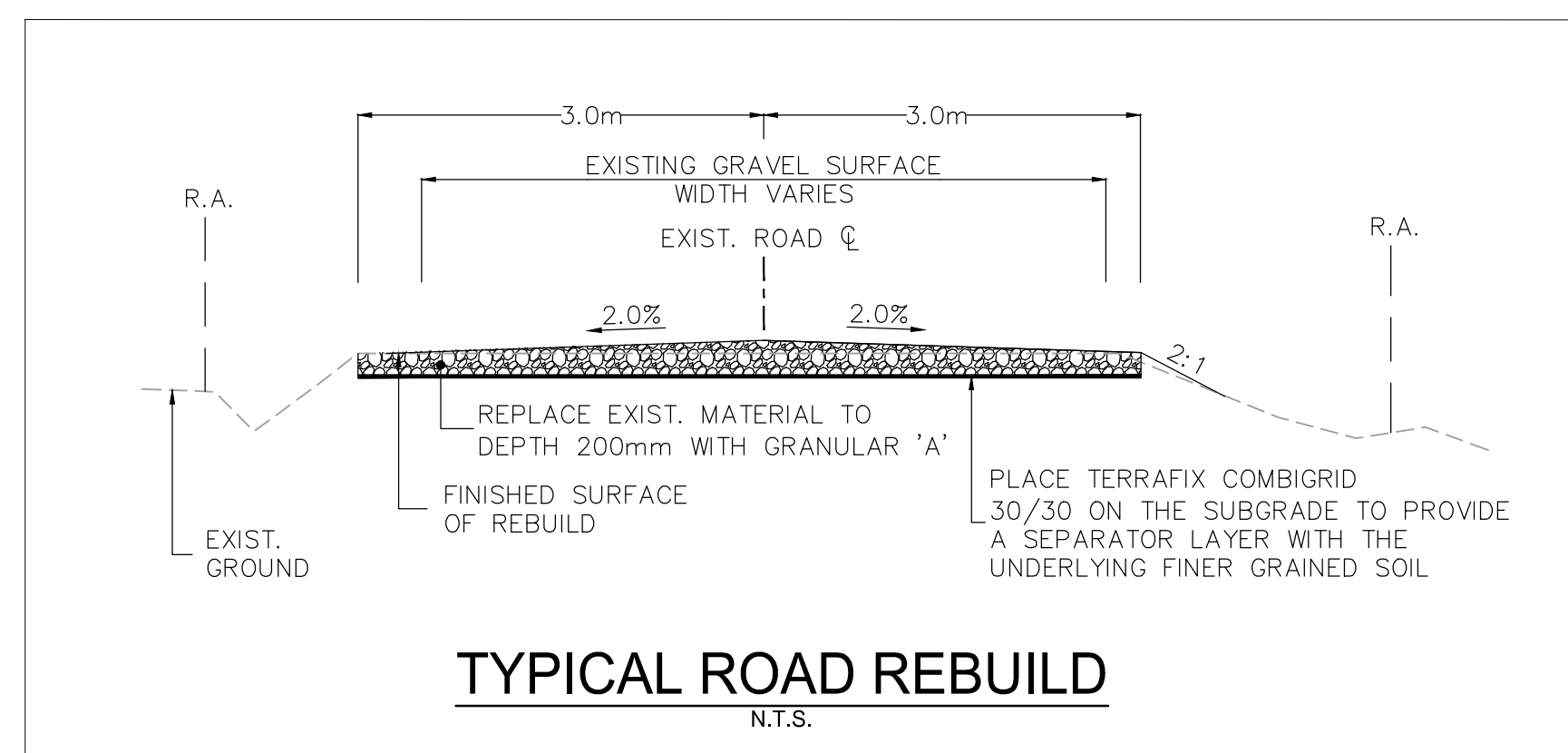
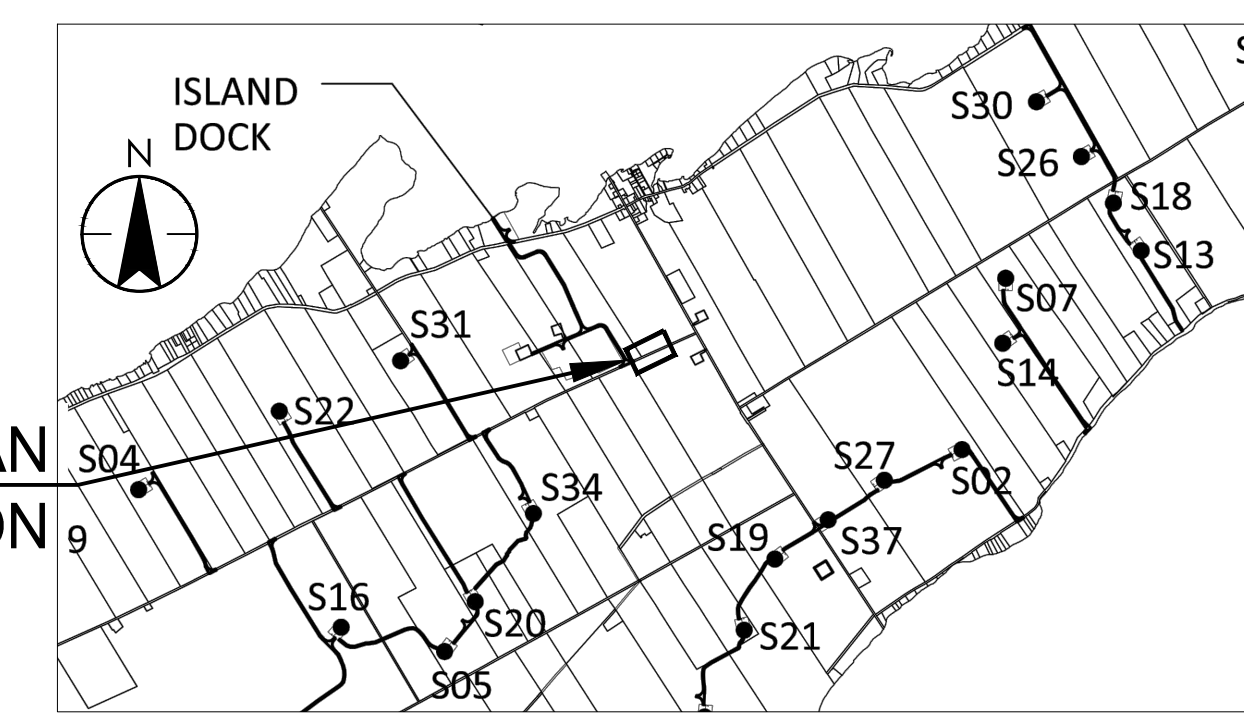
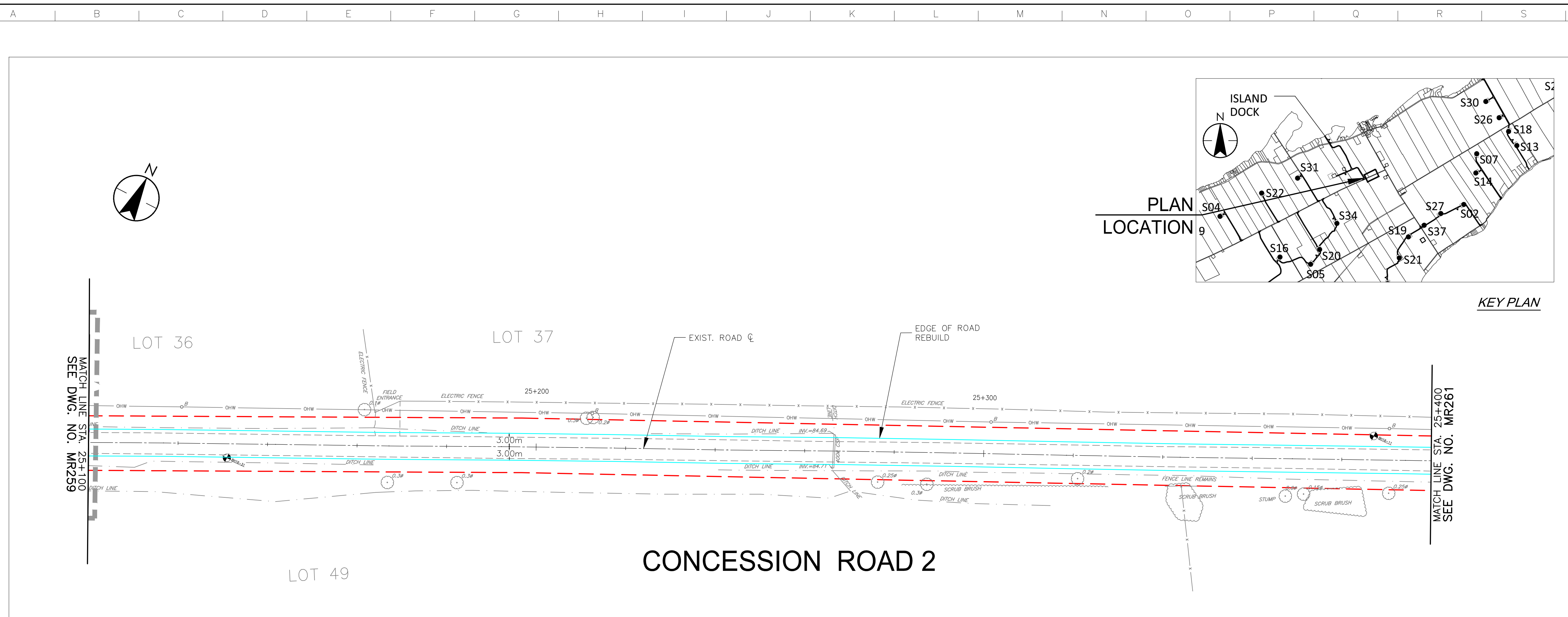
CONCESSION ROAD 2
STA. 25+100 TO STA. 25+400
PLAN AND PROFILE

Project No.	Scale	1:500H	0 5 15 25m
133560100	1:100V	0 1 2 3 5m	
Drawing No.	Sheet	Revision	

MR260

1 of 1

E



\\C:\0104\01\work_group\01650\active\133560100\0_drawing\104_dsheet\105_new\133560100-Con_Rd 2.dwg
 2017/07/26 14:42 PW BY LL Dda

Copyright Reserved

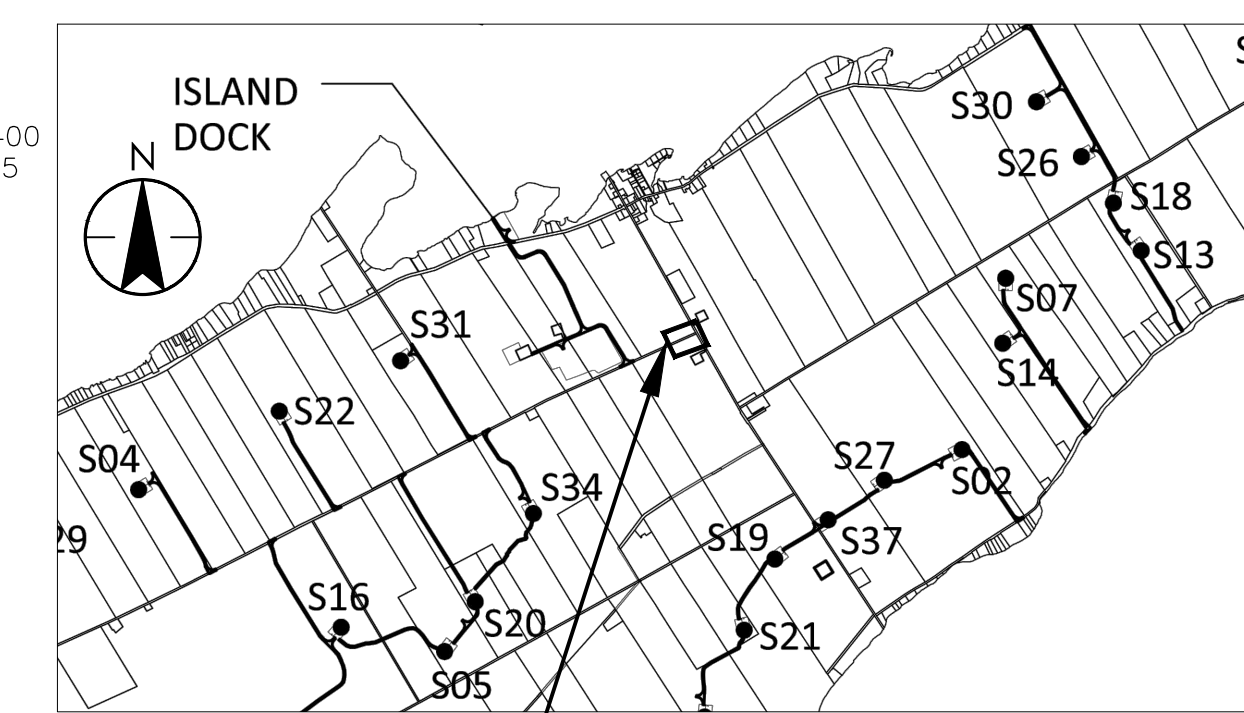
The Contractor shall verify and be responsible for all dimensions. DO NOT scale the drawing - any errors or omissions shall be reported to Stantec without delay.
The Copyrights to all designs and drawings are the property of Stantec. Reproduction or use for any purpose other than that authorized by Stantec is forbidden.

Notes

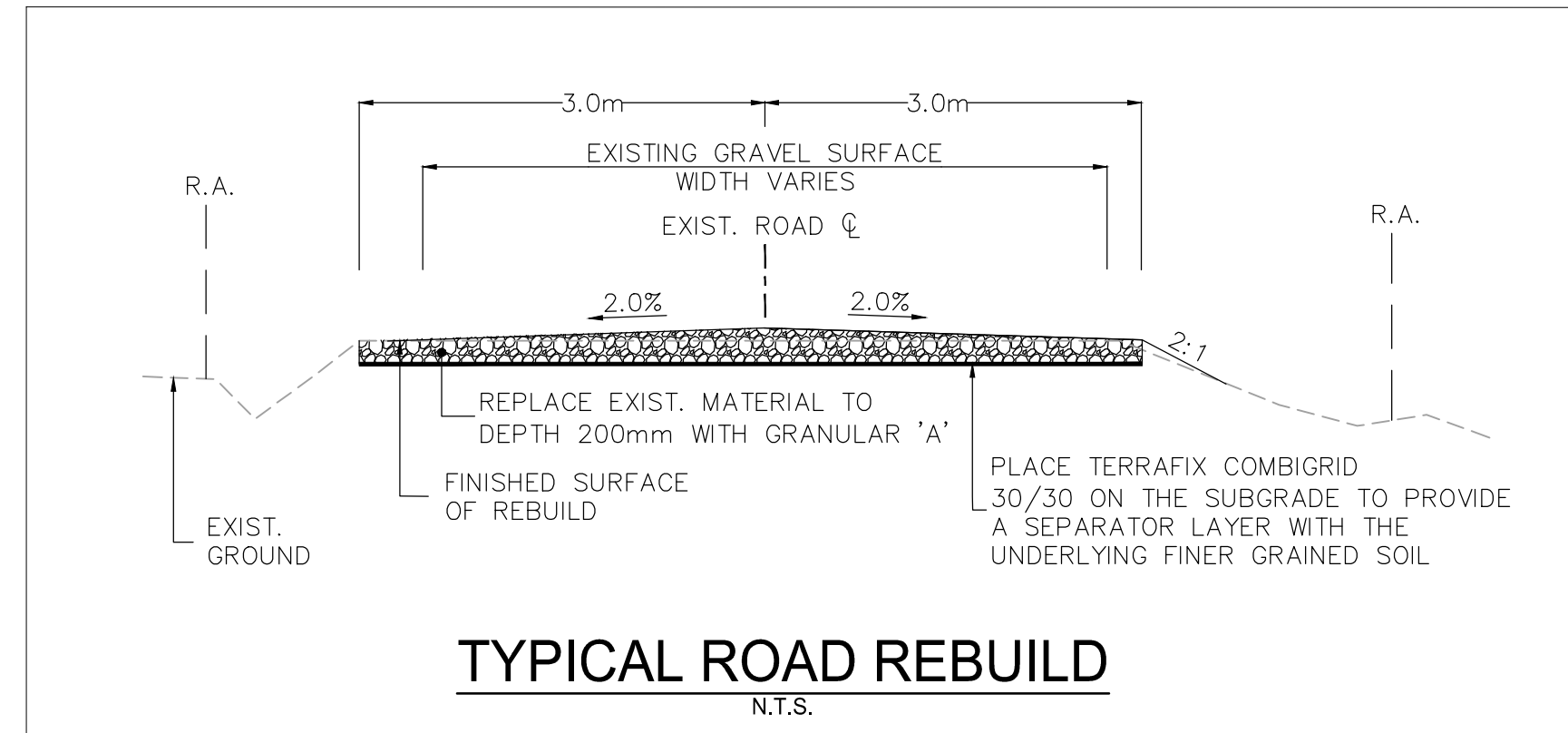
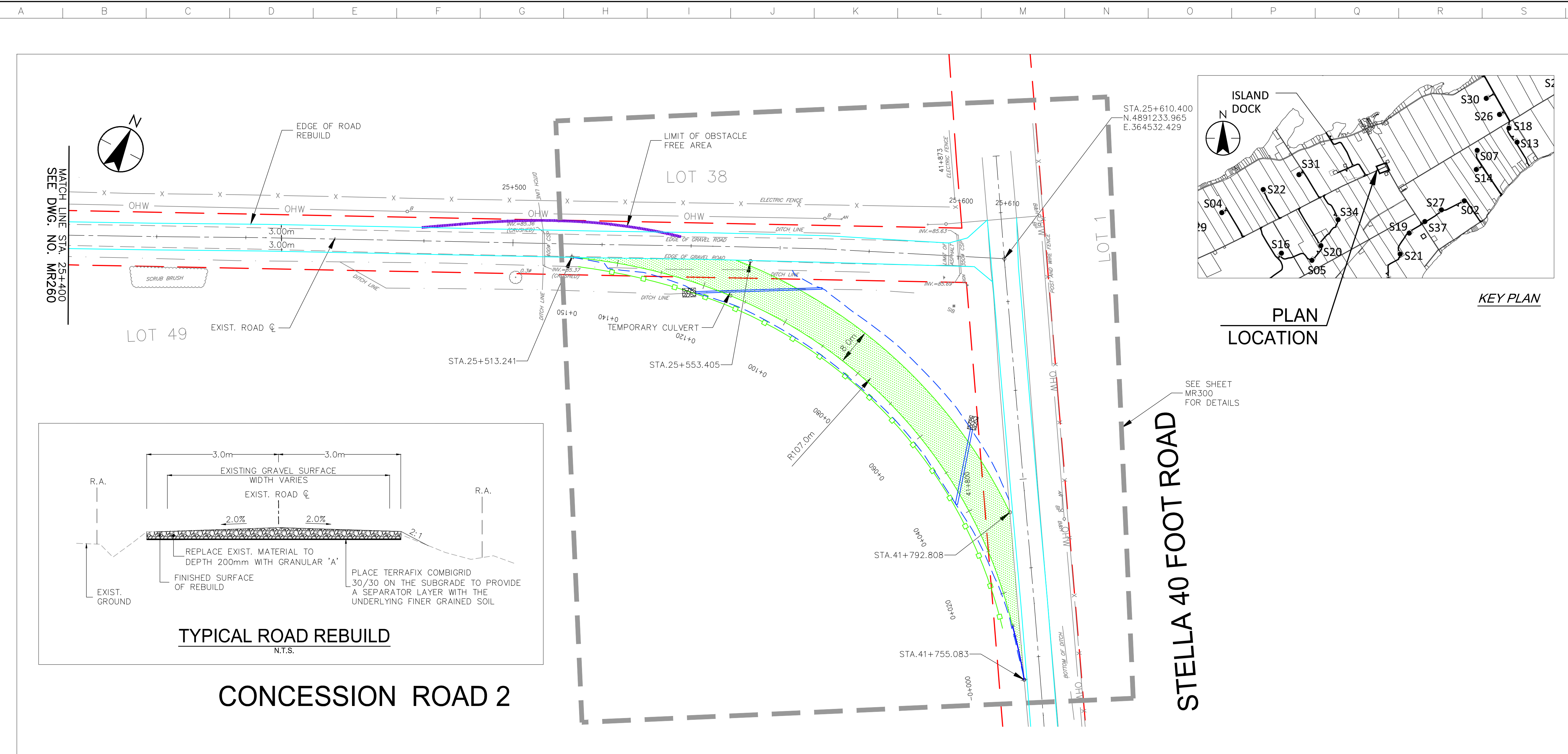
- UNDER GROUND AND ABOVE GROUND UTILITIES AND STRUCTURES ARE NOT NECESSARILY SHOWN ON THE DRAWINGS AND WHERE SHOWN, THE ACCURACY OF POSITION IS NOT GUARANTEED. THE CONTRACTOR SHALL INFORM THEMSELVES OF THE EXACT LOCATION OF ALL UTILITY PLANTS PRIOR TO STARTING WORK.
- THE REQUIREMENTS FOR THE REMOVAL, REINSTALLATION AND/OR DISPOSAL OF EXISTING FEATURES IN CONFLICT WITH THE CONSTRUCTION AREA WILL BE CONFIRMED IN THE FIELD DURING CONSTRUCTION.
- TOPOGRAPHICAL SURVEY COMPLETED BY MANTOSH PERRY CONSULTING ENGINEERS, DATED 2016. (UTM ZONE 18 NAD83 (CRS)) 1997.0)
- ENTRANCE RADI AS NOTED TO BE PROVIDED FROM EDGE OF PAVEMENT OR GRAVEL AS SHOWN ON PLAN DRAWING. RADIUS MODIFICATIONS MAY BE REQUIRED SUBJECT TO REVIEW OF ENTRANCE SKEW ANGLE AND VEHICLE ACCESS REQUIREMENTS.
- UPON COMPLETION OF REBUILD/RENOVATE ROAD WORK CONTRACTOR TO CONFIRM ROADS ARE IN COMPLIANCE WITH SIEMENS SPECIFICATIONS "GENERAL SITE REQUIREMENTS, AMHERST ISLAND, EQUIPMENT ONLY AM" REV 6.31, DATED 2016-09-23.
- CONTRACTOR TO UNDERTAKE REPAIRS TO ROADS ON AN AS-NEEDED BASIS TO MAINTAIN ROAD IN EXISTING OR BETTER CONDITION IN CONSIDERATION OF ISLAND TRAFFIC AND CONSTRUCTION TRAFFIC DURING EXECUTION OF THE PROJECT.
- MATTING TO BE USED FOR BYPASS LOCATIONS AS NEEDED.
- FOR TREE REMOVALS REFER TO "STANTEC ARBORIST REPORT".
- TRAFFIC CONTROL DURING CONSTRUCTION REFER TO "STANTEC AMHERST ISLAND WIND ENERGY PROJECT TRAFFIC MANAGEMENT PLAN"

Legend

- TEMPORARY ROAD WIDENING
- LIMIT OF GRADING
- LIMIT OF OBSTACLE FREE AREA (ONLY APPLIES ABOVE ROAD ELEVATION +1.5m)
- ROAD CENTRE LINE
- APPROXIMATE LOT LINE
- ROAD ALLOWANCE (R.A.)
- EXISTING POST AND WIRE/ELECTRIC FENCE
- EXISTING DITCH
- EXISTING OVERHEAD HYDRO
- TREE REMOVAL
- SHRUB REMOVAL
- 4375 CIVIC ADDRESS
- EDGE OF ROAD REBUILD

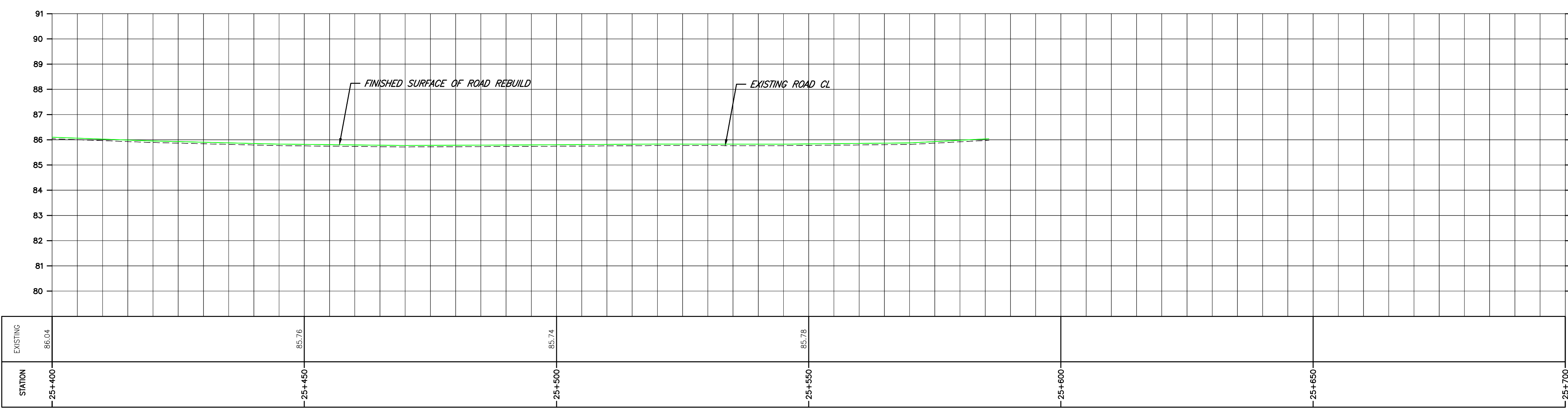


PLAN LOCATION



TYPICAL ROAD REBUILD
N.T.S.

CONCESSION ROAD 2



Revision	By	Appd.	YY.MM.DD
E	ISSUED FOR MUNICIPAL CONSENT	PH	LL 17.07.18
D	ISSUED FOR MUNICIPAL CONSENT	PH	LL 17.05.09
C	ISSUED FOR MUNICIPAL CONSENT	PH	LL 17.05.01
B	ISSUED FOR PERMITTING	PH	LL 17.03.09
A	ISSUED FOR PERMITTING	PH	LL 17.02.03

File Name:	RC	LL	PH	17.07.18
	Dwn.	Chkd.	Dsgn.	YY.MM.DD

Permit-Seal

Client/Project

AMHERST ISLAND WIND PROJECT
75MW WIND FARM
Amherst Island, Loyalist Township, Ontario

Title
CONCESSION ROAD 2
STA. 25+400 TO STA. 25+610
PLAN AND PROFILE

Project No.	Scale	Sheet	Revision
133560100	1:500H 1:100V	1	1

\\C:\01004\01\work_group\014650\active\133560100\0_drawing\104_dsheet\lib\05_new\133560100\Con_Rd 2.dwg
 2017/07/24 10:25 AM By: LL