





Copyright Reserved

The Contractor shall verify and be responsible for all dimensions. DO NOT scale the drawing - any errors or omissions shall be reported to Stantec without delay.  
The Copyrights to all designs and drawings are the property of Stantec. Reproduction or use for any purpose other than that authorized by Stantec is forbidden.

Notes

- UNDER GROUND AND ABOVE GROUND UTILITIES AND STRUCTURES ARE NOT NECESSARILY SHOWN ON THE DRAWINGS AND WHERE SHOWN, THE ACCURACY OF POSITION IS NOT GUARANTEED. THE CONTRACTOR SHALL INFORM THEMSELVES OF THE EXACT LOCATION OF ALL UTILITY PLANTS PRIOR TO STARTING WORK.
- THE REQUIREMENTS FOR THE REMOVAL, REINSTALLATION AND/OR DISPOSAL OF EXISTING FEATURES IN CONFLICT WITH THE CONSTRUCTION AREA WILL BE CONFIRMED IN THE FIELD DURING CONSTRUCTION.
- TOPOGRAPHICAL SURVEY COMPLETED BY MANTOSH PERRY CONSULTING ENGINEERS, DATED 2016. (UTM ZONE 18 NAD83 (CRS)) 1997.0)
- ENTRANCE RADI AS NOTED TO BE PROVIDED FROM EDGE OF PAVEMENT OR GRAVEL AS SHOWN ON PLAN DRAWING. RADIUS MODIFICATIONS MAY BE REQUIRED SUBJECT TO REVIEW OF ENTRANCE SKEW ANGLE AND VEHICLE ACCESS REQUIREMENTS.
- UPON COMPLETION OF REBUILD/RENOVATE ROAD WORK CONTRACTOR TO CONFIRM ROADS ARE IN COMPLIANCE WITH SIEMENS SPECIFICATIONS "GENERAL SITE REQUIREMENTS, AMHERST ISLAND, EQUIPMENT ONLY AM" REV 6.31, DATED 2016-09-23.
- CONTRACTOR TO UNDERTAKE REPAIRS TO ROADS ON AN AS-NEEDED BASIS TO MAINTAIN ROAD IN EXISTING OR BETTER CONDITION IN CONSIDERATION OF ISLAND TRAFFIC AND CONSTRUCTION TRAFFIC DURING EXECUTION OF THE PROJECT.
- MATTING TO BE USED FOR BYPASS LOCATIONS AS NEEDED.
- FOR TREE REMOVALS REFER TO "STANTEC ARBORIST REPORT".
- TRAFFIC CONTROL DURING CONSTRUCTION REFER TO "STANTEC AMHERST ISLAND WIND ENERGY PROJECT TRAFFIC MANAGEMENT PLAN".
- CONTRACTOR TO ASSESS EXISTING CULVERT PRIOR TO CONSTRUCTION. EXISTING CULVERTS MAY BE BRIDGED OR REINFORCED PRIOR TO PROJECT WORK. CULVERT EXTENSION AND INSTALLATION DETAILS REFER TO OPS5 241.
- SEDIMENT AND EROSION CONTROL MEASURES ARE TO BE IMPLEMENTED PRIOR TO, AND MAINTAINED DURING CONSTRUCTION TO PREVENT ENTRY OF SEDIMENT INTO THE NATURAL ENVIRONMENT. THE CONTRACTOR WILL BE REQUIRED TO MONITOR THE SEDIMENT CONTROL MEASURES REGULARLY AND REPAIR ANY DAMAGE IMMEDIATELY. SEDIMENTS TO BE REMOVED WHEN ACCUMULATIONS REACH A MAXIMUM OF 1/3 THE HEIGHT OF THE EROSION CONTROL MEASURE. (SILT FENCE, STRAW BALE, ETC.). SILT FENCE INSTALLATION MUST OCCUR PRIOR TO COMMENCEMENT OF CONSTRUCTION, AS PER REA CONDITION H3(4).

Legend

- TEMPORARY ROAD WIDENING
- LIMIT OF GRADING
- LIMIT OF OBSTACLE FREE AREA (ONLY APPLIES ABOVE ROAD ELEVATION +1.5m)
- ROAD CENTRE LINE
- APPROXIMATE LOT LINE
- ROAD ALLOWANCE (R.A.)
- EXISTING POST AND WIRE/ELECTRIC FENCE
- EXISTING DITCH
- EXISTING OVERHEAD HYDRO
- TREE REMOVAL
- SHRUB REMOVAL
- CIVIC ADDRESS
- EDGE OF ROAD REBUILD

F	ISSUED FOR MUNICIPAL CONSENT	PH	LL	17.08.16
E	ISSUED FOR MUNICIPAL CONSENT	PH	LL	17.07.18
D	ISSUED FOR MUNICIPAL CONSENT	PH	LL	17.05.09
C	ISSUED FOR MUNICIPAL CONSENT	PH	LL	17.05.01
B	ISSUED FOR PERMITTING	PH	LL	17.03.09
A	ISSUED FOR PERMITTING	PH	LL	17.02.03

Revision	By	Appd.	YY.MM.DD
----------	----	-------	----------

File Name:	RC	LL	PH	17.08.16
	Dwn.	Chkd.	Dsgn.	YY.MM.DD

Permit-Seal

Client/Project



AMHERST ISLAND WIND PROJECT  
75MW WIND FARM  
Amherst Island, Loyalist Township, Ontario

Title

CONCESSION ROAD 2  
STA. 20+300 TO STA. 20+600  
PLAN AND PROFILE

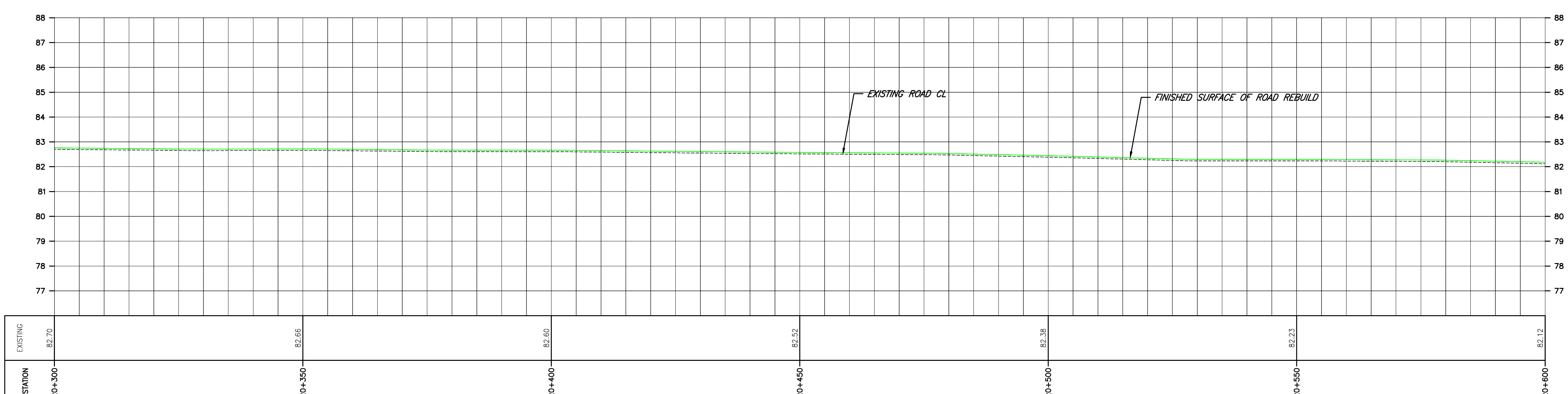
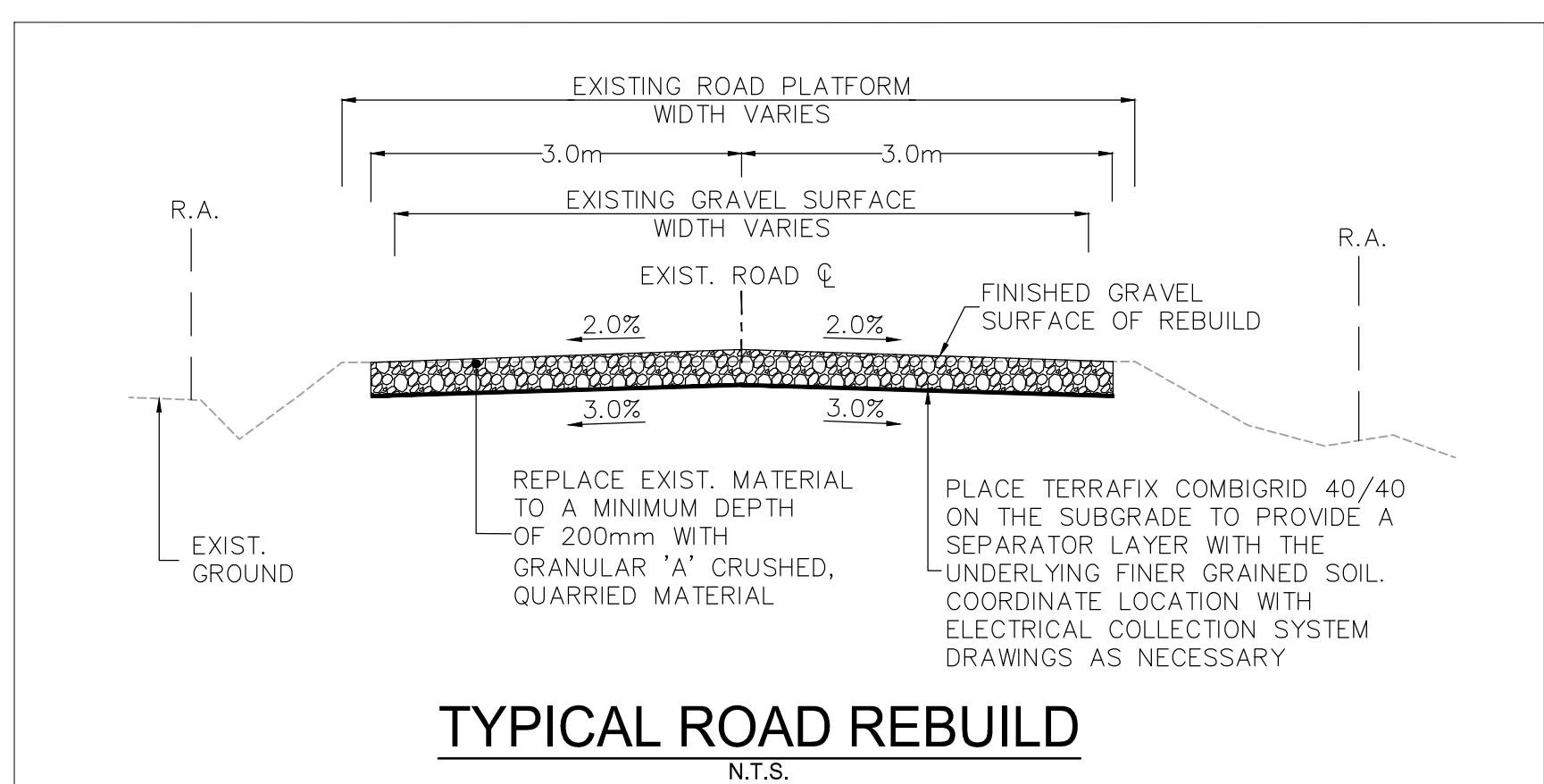
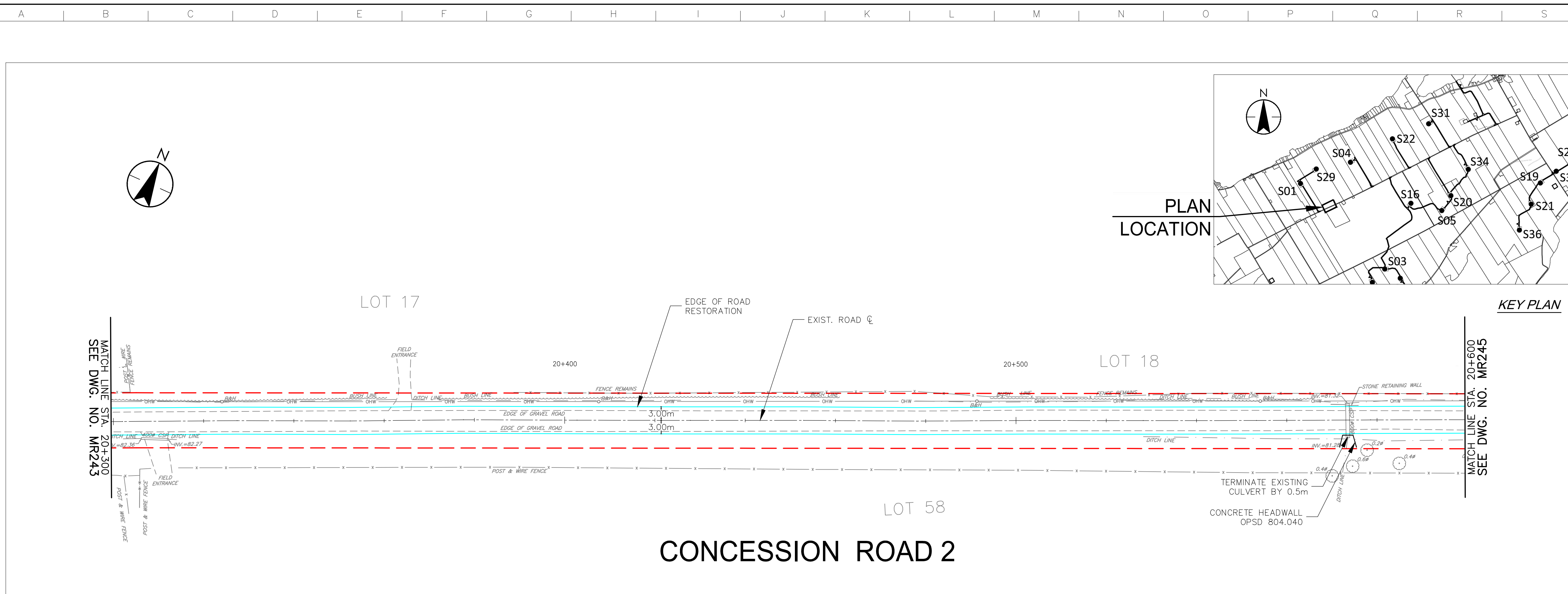
Project No.	Scale
133560100	1:500H 1:100V

Drawing No.	Sheet	Revision
MR244	1	F

MR244

1 of 1

F



\\C:\0104\01\work\_group\01650\active\133560100\0\_drawing\10\_d\_line\105\_new\133560100-Con\_Rd 2.dwg  
 2017/08/16 2:28 PM by: Arico, Joseph



Copyright Reserved

The Contractor shall verify and be responsible for all dimensions. DO NOT scale the drawing - any errors or omissions shall be reported to Stantec without delay.  
The Copyrights to all designs and drawings are the property of Stantec. Reproduction or use for any purpose other than that authorized by Stantec is forbidden.

Notes

- UNDER GROUND AND ABOVE GROUND UTILITIES AND STRUCTURES ARE NOT NECESSARILY SHOWN ON THE DRAWINGS AND WHERE SHOWN, THE ACCURACY OF POSITION IS NOT GUARANTEED. THE CONTRACTOR SHALL INFORM THEMSELVES OF THE EXACT LOCATION OF ALL UTILITY PLANTS PRIOR TO STARTING WORK.
- THE REQUIREMENTS FOR THE REMOVAL, REINSTALLATION AND/OR DISPOSAL OF EXISTING FEATURES IN CONFLICT WITH THE CONSTRUCTION AREA WILL BE CONFIRMED IN THE FIELD DURING CONSTRUCTION.
- TOPOGRAPHICAL SURVEY COMPLETED BY MANTOSH PERRY CONSULTING ENGINEERS, DATED 2016. (UTM ZONE 18 NAD83 (CRS) 1997.0)
- ENTRANCE RADI AS NOTED TO BE PROVIDED FROM EDGE OF PAVEMENT OR GRAVEL AS SHOWN ON PLAN DRAWING. RADIUS MODIFICATIONS MAY BE REQUIRED SUBJECT TO REVIEW OF ENTRANCE SKEW ANGLE AND VEHICLE ACCESS REQUIREMENTS.
- UPON COMPLETION OF REBUILD/RENOVATE ROAD WORK CONTRACTOR TO CONFIRM ROADS ARE IN COMPLIANCE WITH SIEMENS SPECIFICATIONS "GENERAL SITE REQUIREMENTS, AMHERST ISLAND, EQUIPMENT ONLY AM" REV 6.31, DATED 2016-09-23.
- CONTRACTOR TO UNDERTAKE REPAIRS TO ROADS ON AN AS-NEEDED BASIS TO MAINTAIN ROAD IN EXISTING OR BETTER CONDITION IN CONSIDERATION OF ISLAND TRAFFIC AND CONSTRUCTION TRAFFIC DURING EXECUTION OF THE PROJECT.
- MATTING TO BE USED FOR BYPASS LOCATIONS AS NEEDED.
- FOR TREE REMOVALS REFER TO "STANTEC ARBORIST REPORT".
- TRAFFIC CONTROL DURING CONSTRUCTION REFER TO "STANTEC AMHERST ISLAND WIND ENERGY PROJECT TRAFFIC MANAGEMENT PLAN".
- CONTRACTOR TO ASSESS EXISTING CULVERT PRIOR TO CONSTRUCTION. EXISTING CULVERTS MAY BE BRIDGED OR REINFORCED PRIOR TO PROJECT WORK. CULVERT EXTENSION AND INSTALLATION DETAILS REFER TO OPS5 241.
- SEDIMENT AND EROSION CONTROL MEASURES ARE TO BE IMPLEMENTED PRIOR TO, AND MAINTAINED DURING CONSTRUCTION TO PREVENT ENTRY OF SEDIMENT INTO THE NATURAL ENVIRONMENT. THE CONTRACTOR WILL BE REQUIRED TO MONITOR THE SEDIMENT CONTROL MEASURES REGULARLY AND REPAIR ANY DAMAGE IMMEDIATELY. SEDIMENTS TO BE REMOVED WHEN ACCUMULATIONS REACH A MAXIMUM OF 1/3 THE HEIGHT OF THE EROSION CONTROL MEASURE. (SILT FENCE, STRAW BALE, ETC.). SILT FENCE INSTALLATION MUST OCCUR PRIOR TO COMMENCEMENT OF CONSTRUCTION, AS PER REA CONDITION H3(4).

Legend

- TEMPORARY ROAD WIDENING
- LIMIT OF GRADING
- LIMIT OF OBSTACLE FREE AREA (ONLY APPLIES ABOVE ROAD ELEVATION +1.5m)
- ROAD CENTRE LINE
- APPROXIMATE LOT LINE
- ROAD ALLOWANCE (R.A.)
- EXISTING POST AND WIRE/ELECTRIC FENCE
- EXISTING DITCH
- EXISTING OVERHEAD HYDRO
- TREE REMOVAL
- SHRUB REMOVAL
- 4375 CIVIC ADDRESS
- EDGE OF ROAD REBUILD

F	ISSUED FOR MUNICIPAL CONSENT	PH	LL	17.08.16
E	ISSUED FOR MUNICIPAL CONSENT	PH	LL	17.07.18
D	ISSUED FOR MUNICIPAL CONSENT	PH	LL	17.05.09
C	ISSUED FOR MUNICIPAL CONSENT	PH	LL	17.05.01
B	ISSUED FOR PERMITTING	PH	LL	17.03.09
A	ISSUED FOR PERMITTING	PH	LL	17.02.03

Revision	By	Appd.	YY.MM.DD
----------	----	-------	----------

File Name:	RC	LL	PH	17.08.16
	Dwn.	Chkd.	Dsgn.	YY.MM.DD

Permit-Seal

Client/Project

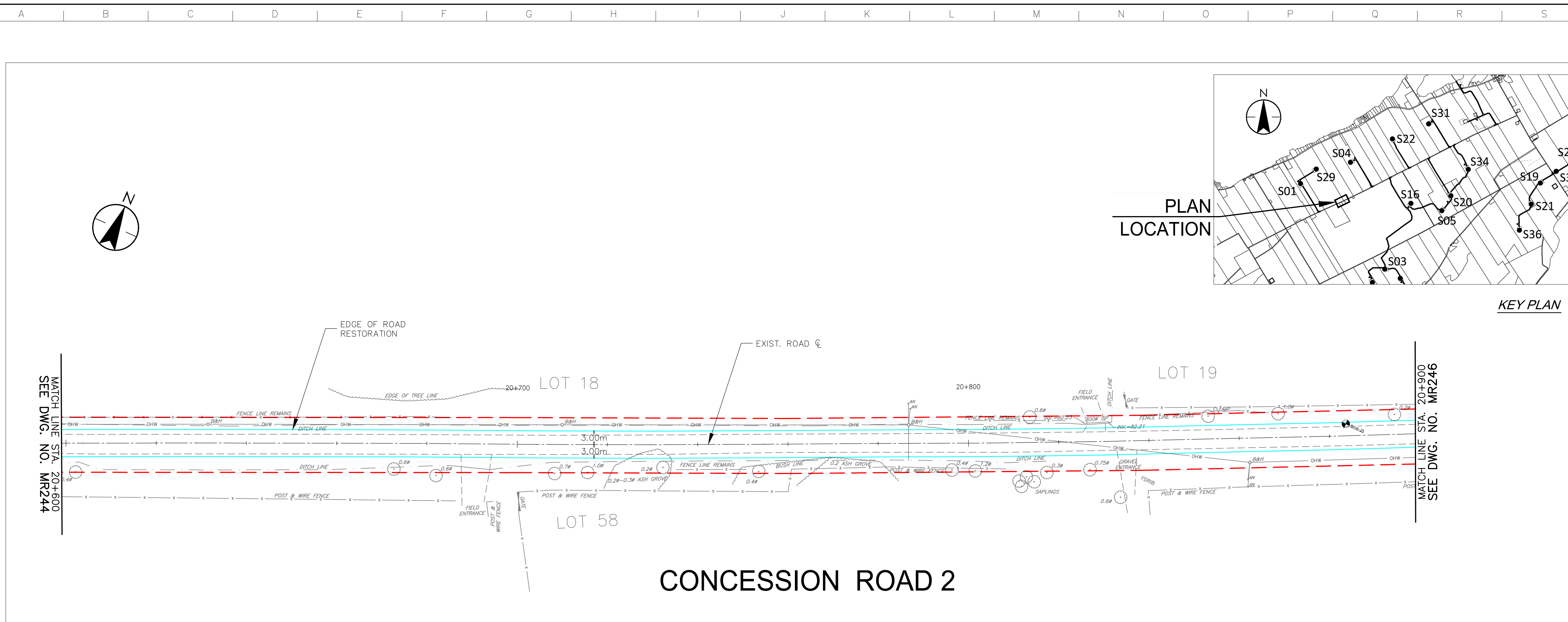


AMHERST ISLAND WIND PROJECT  
75MW WIND FARM  
Amherst Island, Loyalist Township, Ontario

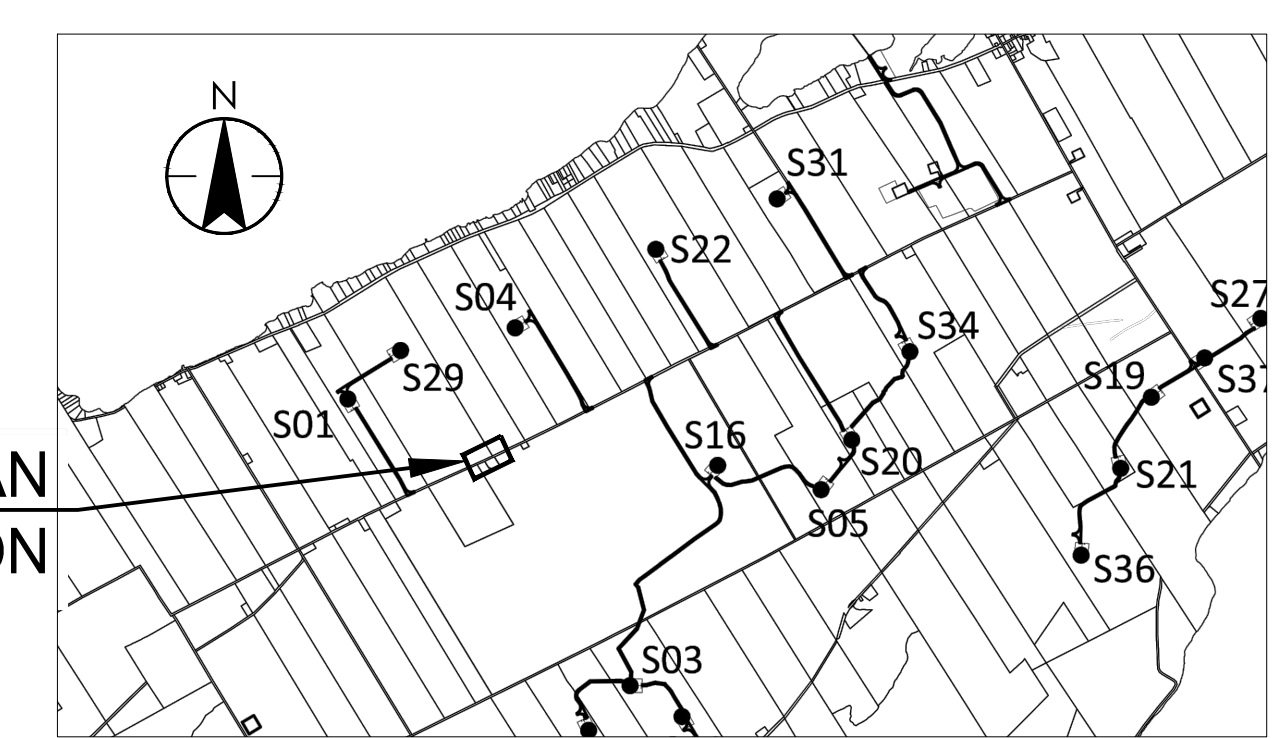
Title

CONCESSION ROAD 2  
STA. 20+600 TO STA. 20+900  
PLAN AND PROFILE

Project No.	Scale
133560100	1:500H 1:100V
Drawing No.	Sheet
MR245	1 of 1
Revision	Revision
	F

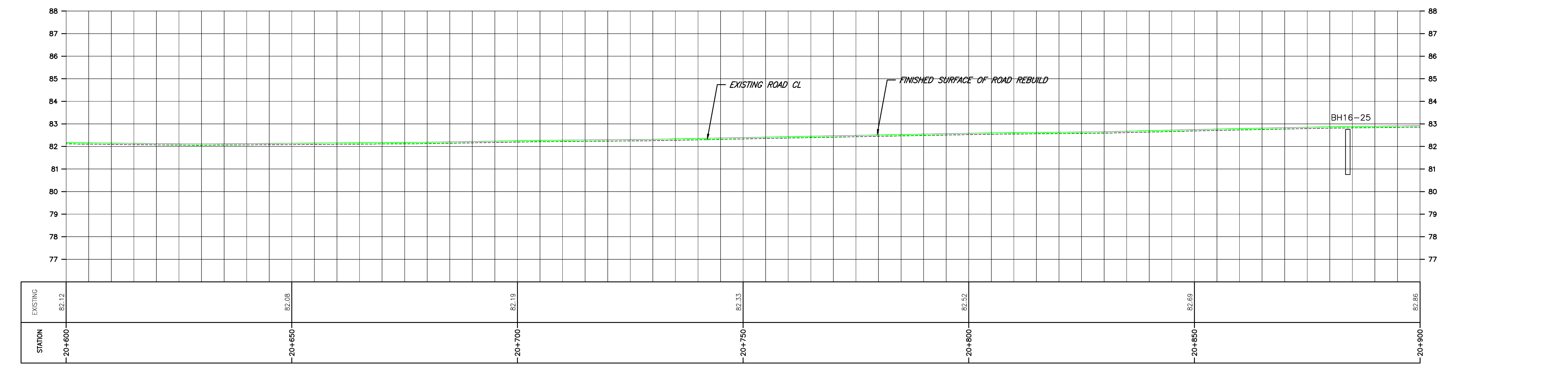
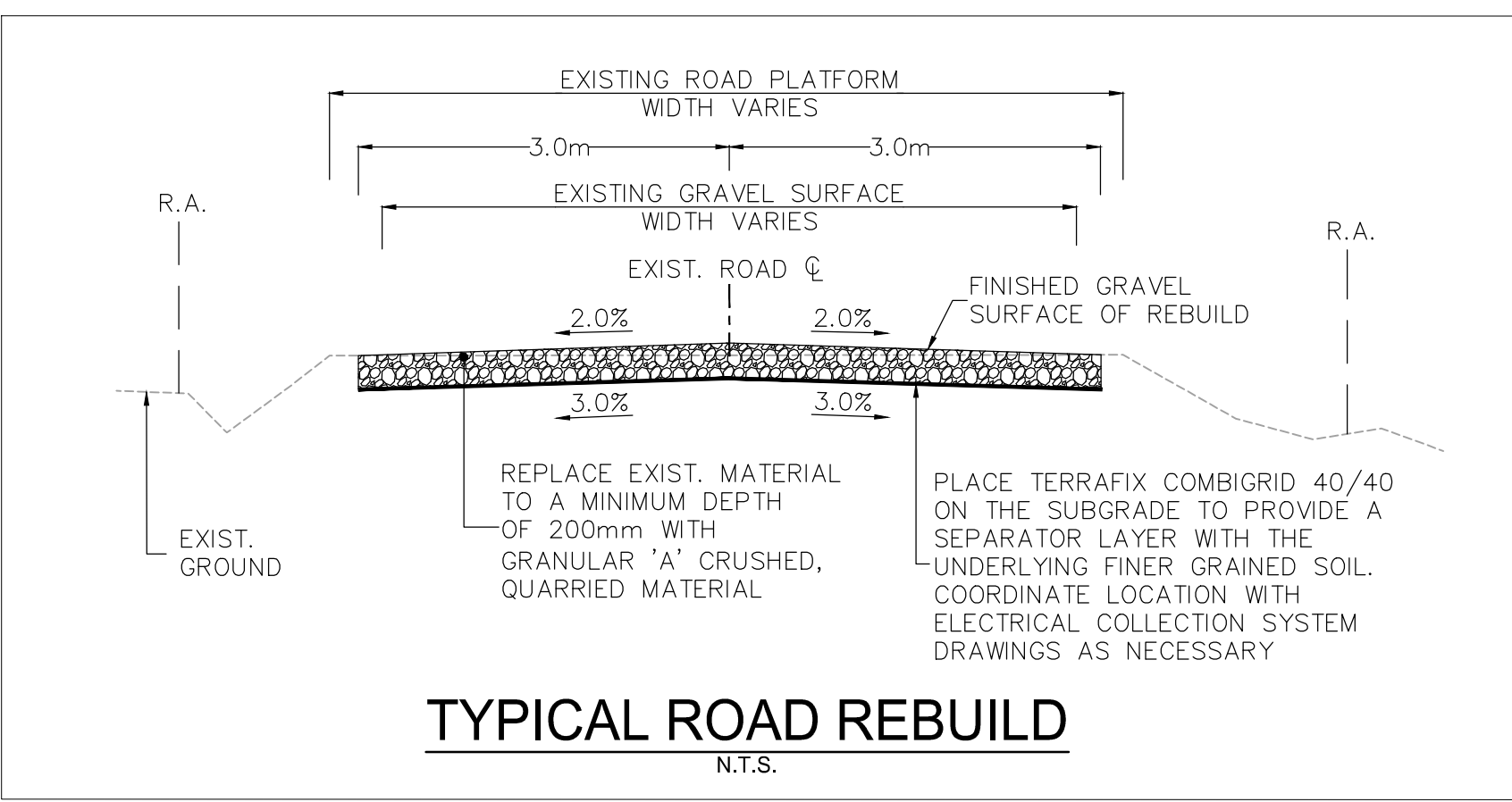


PLAN LOCATION



KEY PLAN

CONCESSION ROAD 2



STATION	20+600	20+650	20+700	20+750	20+800	20+850	20+900
EXISTING	82.12	82.08	82.19	82.33	82.52	82.69	82.86

\\C:\0104\01\work\_group\01650\active\133560100\0\_drawing\104\_dsheet\lib\05\_new\133560100-Con\_Rd 2.dwg 2017/08/16 2:31 PM by: Aico\_Joseph



Copyright Reserved

The Contractor shall verify and be responsible for all dimensions. DO NOT scale the drawing - any errors or omissions shall be reported to Stantec without delay.  
The Copyrights to all designs and drawings are the property of Stantec. Reproduction or use for any purpose other than that authorized by Stantec is forbidden.

Notes

- UNDER GROUND AND ABOVE GROUND UTILITIES AND STRUCTURES ARE NOT NECESSARILY SHOWN ON THE DRAWINGS AND WHERE SHOWN, THE ACCURACY OF POSITION IS NOT GUARANTEED. THE CONTRACTOR SHALL INFORM THEMSELVES OF THE EXACT LOCATION OF ALL UTILITY PLANTS PRIOR TO STARTING WORK.
- THE REQUIREMENTS FOR THE REMOVAL, REINSTALLATION AND/OR DISPOSAL OF EXISTING FEATURES IN CONFLICT WITH THE CONSTRUCTION AREA WILL BE CONFIRMED IN THE FIELD DURING CONSTRUCTION.
- TOPOGRAPHICAL SURVEY COMPLETED BY MANTOSH PERRY CONSULTING ENGINEERS, DATED 2016. (UTM ZONE 18 NAD83 (CRS) 1997.0)
- ENTRANCE RADI AS NOTED TO BE PROVIDED FROM EDGE OF PAVEMENT OR GRAVEL AS SHOWN ON PLAN DRAWING. RADIUS MODIFICATIONS MAY BE REQUIRED SUBJECT TO REVIEW OF ENTRANCE SKEW ANGLE AND VEHICLE ACCESS REQUIREMENTS.
- UPON COMPLETION OF REBUILD/RENOVATE ROAD WORK CONTRACTOR TO CONFIRM ROADS ARE IN COMPLIANCE WITH SIEMENS SPECIFICATIONS "GENERAL SITE REQUIREMENTS, AMHERST ISLAND, EQUIPMENT ONLY AM" REV 6.31, DATED 2016-09-23.
- CONTRACTOR TO UNDERTAKE REPAIRS TO ROADS ON AN AS-NEEDED BASIS TO MAINTAIN ROAD IN EXISTING OR BETTER CONDITION IN CONSIDERATION OF ISLAND TRAFFIC AND CONSTRUCTION TRAFFIC DURING EXECUTION OF THE PROJECT.
- MATTING TO BE USED FOR BYPASS LOCATIONS AS NEEDED.
- FOR TREE REMOVALS REFER TO "STANTEC ARBORIST REPORT".
- TRAFFIC CONTROL DURING CONSTRUCTION REFER TO "STANTEC AMHERST ISLAND WIND ENERGY PROJECT TRAFFIC MANAGEMENT PLAN".
- CONTRACTOR TO ASSESS EXISTING CULVERT PRIOR TO CONSTRUCTION. EXISTING CULVERTS MAY BE BRIDGED OR REINFORCED PRIOR TO PROJECT WORK. CULVERT EXTENSION AND INSTALLATION DETAILS REFER TO OPS: 241.
- SEDIMENT AND EROSION CONTROL MEASURES ARE TO BE IMPLEMENTED PRIOR TO, AND MAINTAINED DURING CONSTRUCTION TO PREVENT ENTRY OF SEDIMENT INTO THE NATURAL ENVIRONMENT. THE CONTRACTOR WILL BE REQUIRED TO MONITOR THE SEDIMENT CONTROL MEASURES REGULARLY AND REPAIR ANY DAMAGE IMMEDIATELY. SEDIMENTS TO BE REMOVED WHEN ACCUMULATIONS REACH A MAXIMUM OF 1/3 THE HEIGHT OF THE EROSION CONTROL MEASURE. (SILT FENCE, STRAW BALE, ETC.). SILT FENCE INSTALLATION MUST OCCUR PRIOR TO COMMENCEMENT OF CONSTRUCTION, AS PER REA CONDITION H3(4).

Legend

- TEMPORARY ROAD WIDENING
- LIMIT OF GRADING
- LIMIT OF OBSTACLE FREE AREA (ONLY APPLIES ABOVE ROAD ELEVATION +1.5m)
- ROAD CENTRE LINE
- APPROXIMATE LOT LINE
- ROAD ALLOWANCE (R.A.)
- EXISTING POST AND WIRE/ELECTRIC FENCE
- EXISTING DITCH
- EXISTING OVERHEAD HYDRO
- TREE REMOVAL
- SHRUB REMOVAL
- 4375 CIVIC ADDRESS
- EDGE OF ROAD REBUILD

F	ISSUED FOR MUNICIPAL CONSENT	PH	LL	17.08.16
E	ISSUED FOR MUNICIPAL CONSENT	PH	LL	17.07.18
D	ISSUED FOR MUNICIPAL CONSENT	PH	LL	17.05.09
C	ISSUED FOR MUNICIPAL CONSENT	PH	LL	17.05.01
B	ISSUED FOR PERMITTING	PH	LL	17.03.09
A	ISSUED FOR PERMITTING	PH	LL	17.02.03

Revision	By	Appd.	YY.MM.DD
----------	----	-------	----------

File Name:	RC	LL	PH	17.08.16
	Dwn.	Chkd.	Dsgn.	YY.MM.DD

Permit-Seal

Client/Project




AMHERST ISLAND WIND PROJECT  
75MW WIND FARM  
Amherst Island, Loyalist Township, Ontario

Title

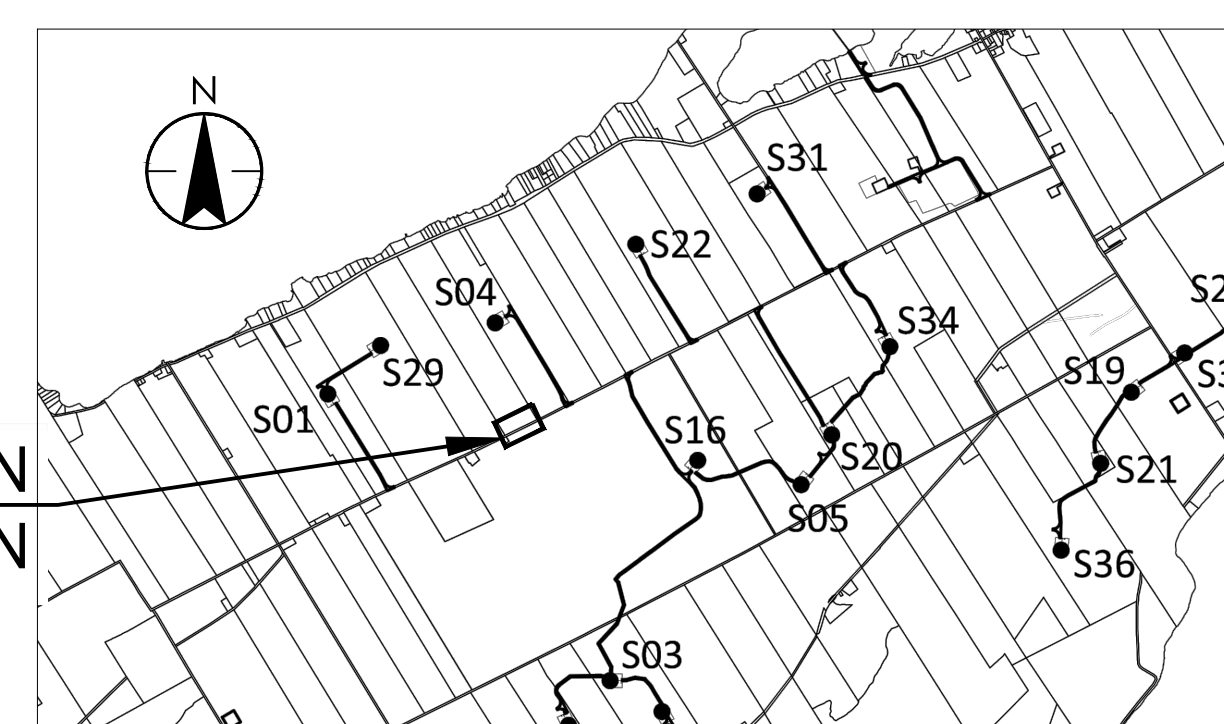
CONCESSION ROAD 2  
STA. 20+900 TO STA. 21+200  
PLAN AND PROFILE

Project No.	Scale
133560100	1:500H 1:100V

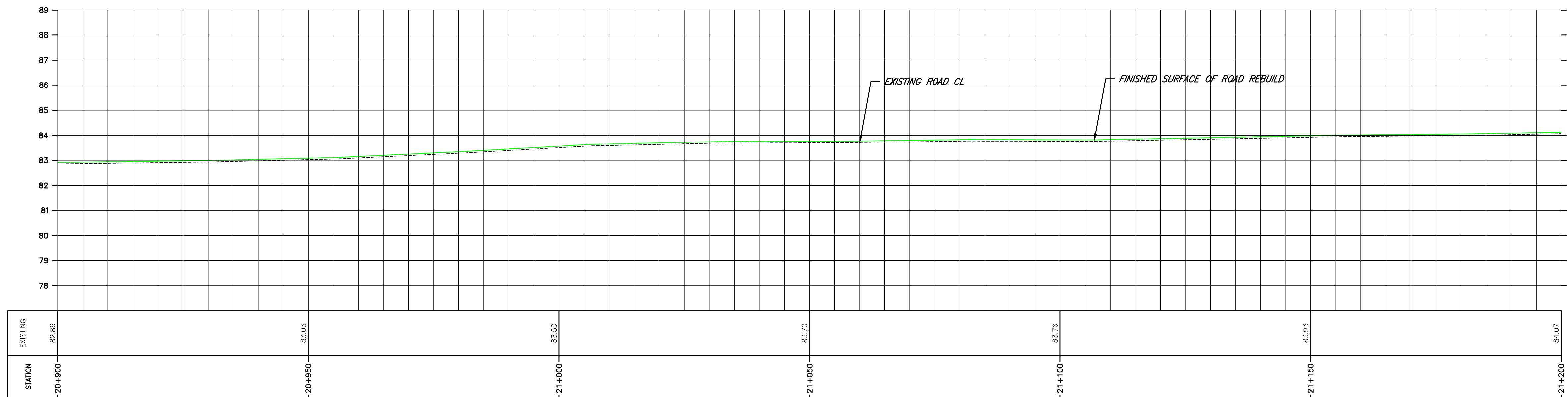
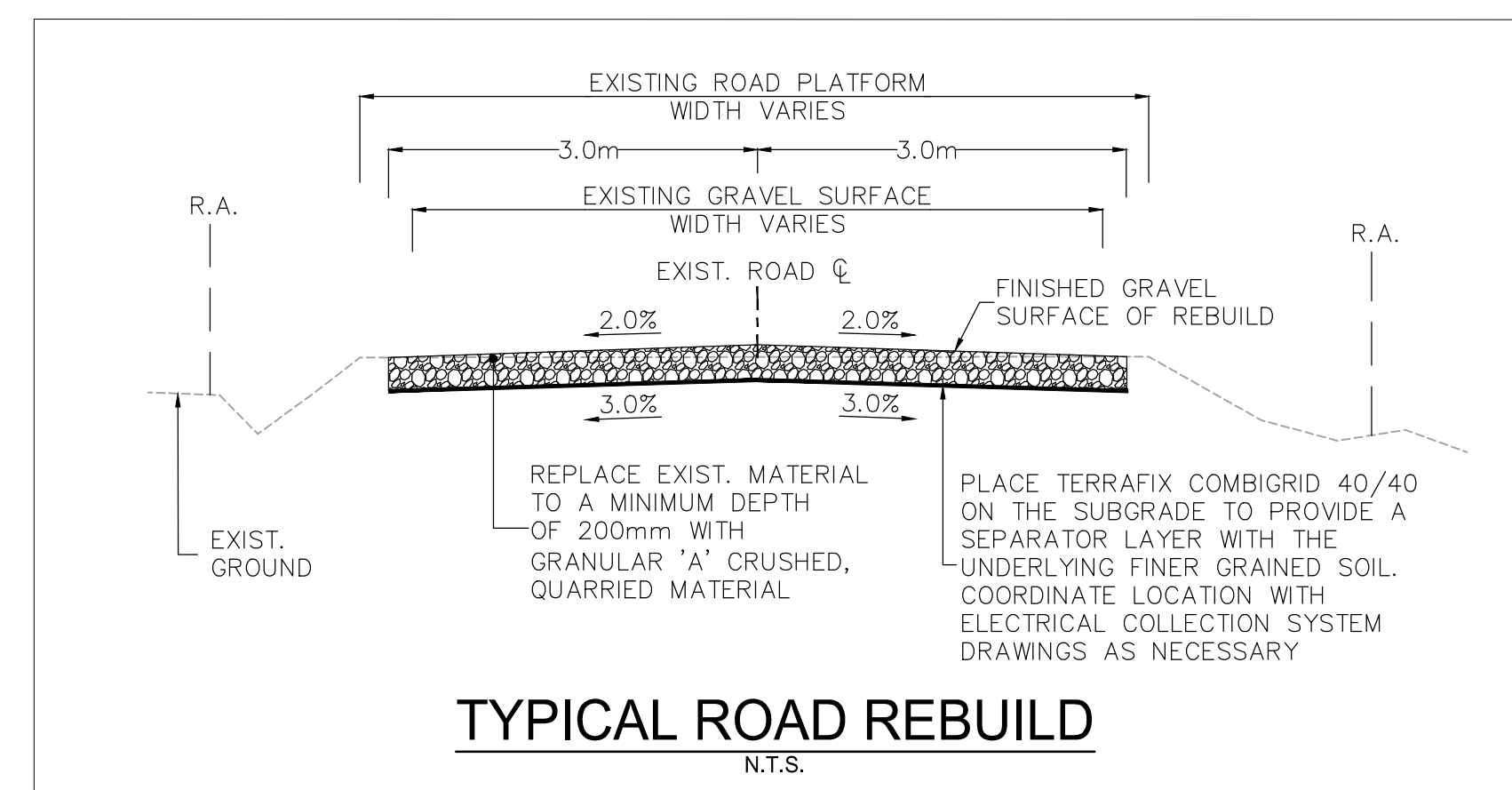
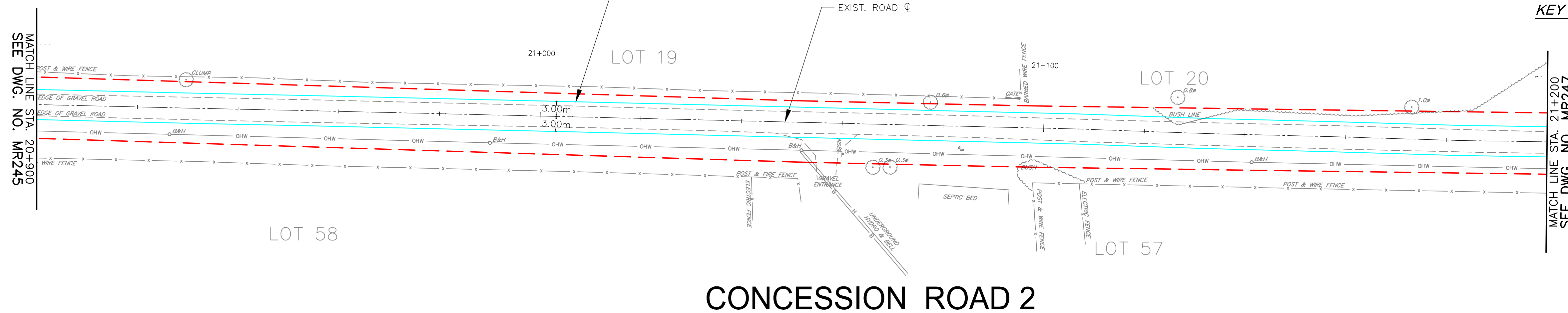
Drawing No.	Sheet	Revision
MR246	1	F



PLAN LOCATION



KEY PLAN





Copyright Reserved

The Contractor shall verify and be responsible for all dimensions. DO NOT scale the drawing - any errors or omissions shall be reported to Stantec without delay.  
The Copyrights to all designs and drawings are the property of Stantec. Reproduction or use for any purpose other than that authorized by Stantec is forbidden.

Notes

- UNDER GROUND AND ABOVE GROUND UTILITIES AND STRUCTURES ARE NOT NECESSARILY SHOWN ON THE DRAWINGS AND WHERE SHOWN, THE ACCURACY OF POSITION IS NOT GUARANTEED. THE CONTRACTOR SHALL INFORM THEMSELVES OF THE EXACT LOCATION OF ALL UTILITY PLANTS PRIOR TO STARTING WORK.
- THE REQUIREMENTS FOR THE REMOVAL, REINSTALLATION AND/OR DISPOSAL OF EXISTING FEATURES IN CONFLICT WITH THE CONSTRUCTION AREA WILL BE CONFIRMED IN THE FIELD DURING CONSTRUCTION.
- TOPOGRAPHICAL SURVEY COMPLETED BY MANTOSH PERRY CONSULTING ENGINEERS, DATED 2016. (UTM ZONE 18 NAD83 (CRS) 1997.0)
- ENTRANCE RADI AS NOTED TO BE PROVIDED FROM EDGE OF PAVEMENT OR GRAVEL AS SHOWN ON PLAN DRAWING. RADIUS MODIFICATIONS MAY BE REQUIRED SUBJECT TO REVIEW OF ENTRANCE SKEW ANGLE AND VEHICLE ACCESS REQUIREMENTS.
- UPON COMPLETION OF REBUILD/RENOVATE ROAD WORK CONTRACTOR TO CONFIRM ROADS ARE IN COMPLIANCE WITH SIEMENS SPECIFICATIONS "GENERAL SITE REQUIREMENTS, AMHERST ISLAND, EQUIPMENT ONLY AM" REV. 6.31, DATED 2016-09-23.
- CONTRACTOR TO UNDERTAKE REPAIRS TO ROADS ON AN AS-NEEDED BASIS TO MAINTAIN ROAD IN EXISTING OR BETTER CONDITION IN CONSIDERATION OF ISLAND TRAFFIC AND CONSTRUCTION TRAFFIC DURING EXECUTION OF THE PROJECT.
- MATTING TO BE USED FOR BYPASS LOCATIONS AS NEEDED.
- FOR TREE REMOVALS REFER TO "STANTEC ARBORIST REPORT".
- TRAFFIC CONTROL DURING CONSTRUCTION REFER TO "STANTEC AMHERST ISLAND WIND ENERGY PROJECT TRAFFIC MANAGEMENT PLAN".
- CONTRACTOR TO ASSESS EXISTING CULVERT PRIOR TO CONSTRUCTION. EXISTING CULVERTS MAY BE BRIDGED OR REINFORCED PRIOR TO PROJECT WORK. CULVERT EXTENSION AND INSTALLATION DETAILS REFER TO OPS5 241.
- SEDIMENT AND EROSION CONTROL MEASURES ARE TO BE IMPLEMENTED PRIOR TO, AND MAINTAINED DURING CONSTRUCTION TO PREVENT ENTRY OF SEDIMENT INTO THE NATURAL ENVIRONMENT. THE CONTRACTOR WILL BE REQUIRED TO MONITOR THE SEDIMENT CONTROL MEASURES REGULARLY AND REPAIR ANY DAMAGE IMMEDIATELY. SEDIMENTS TO BE REMOVED WHEN ACCUMULATIONS REACH A MAXIMUM OF 1/3 THE HEIGHT OF THE EROSION CONTROL MEASURE. (SILT FENCE, STRAW BALE, ETC.). SILT FENCE INSTALLATION MUST OCCUR PRIOR TO COMMENCEMENT OF CONSTRUCTION, AS PER REA CONDITION H3(4).

Legend

- TEMPORARY ROAD WIDENING
- LIMIT OF GRADING
- LIMIT OF OBSTACLE FREE AREA (ONLY APPLIES ABOVE ROAD ELEVATION +1.5m)
- ROAD CENTRE LINE
- APPROXIMATE LOT LINE
- ROAD ALLOWANCE (R.A.)
- EXISTING POST AND WIRE/ELECTRIC FENCE
- EXISTING DITCH
- EXISTING OVERHEAD HYDRO
- TREE REMOVAL
- SHRUB REMOVAL
- 4375 CIVIC ADDRESS
- EDGE OF ROAD REBUILD

F	ISSUED FOR MUNICIPAL CONSENT	PH	LL	17.08.16
E	ISSUED FOR MUNICIPAL CONSENT	PH	LL	17.07.18
D	ISSUED FOR MUNICIPAL CONSENT	PH	LL	17.05.09
C	ISSUED FOR MUNICIPAL CONSENT	PH	LL	17.05.01
B	ISSUED FOR PERMITTING	PH	LL	17.03.09
A	ISSUED FOR PERMITTING	PH	LL	17.02.03

Revision	By	Appd.	YY.MM.DD
----------	----	-------	----------

File Name:	RC	LL	PH	17.08.16
	Dwn.	Chkd.	Dsgn.	YY.MM.DD

Permit-Seal

Client/Project



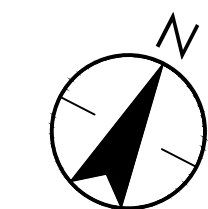
AMHERST ISLAND WIND PROJECT  
75MW WIND FARM  
Amherst Island, Loyalist Township, Ontario

Title

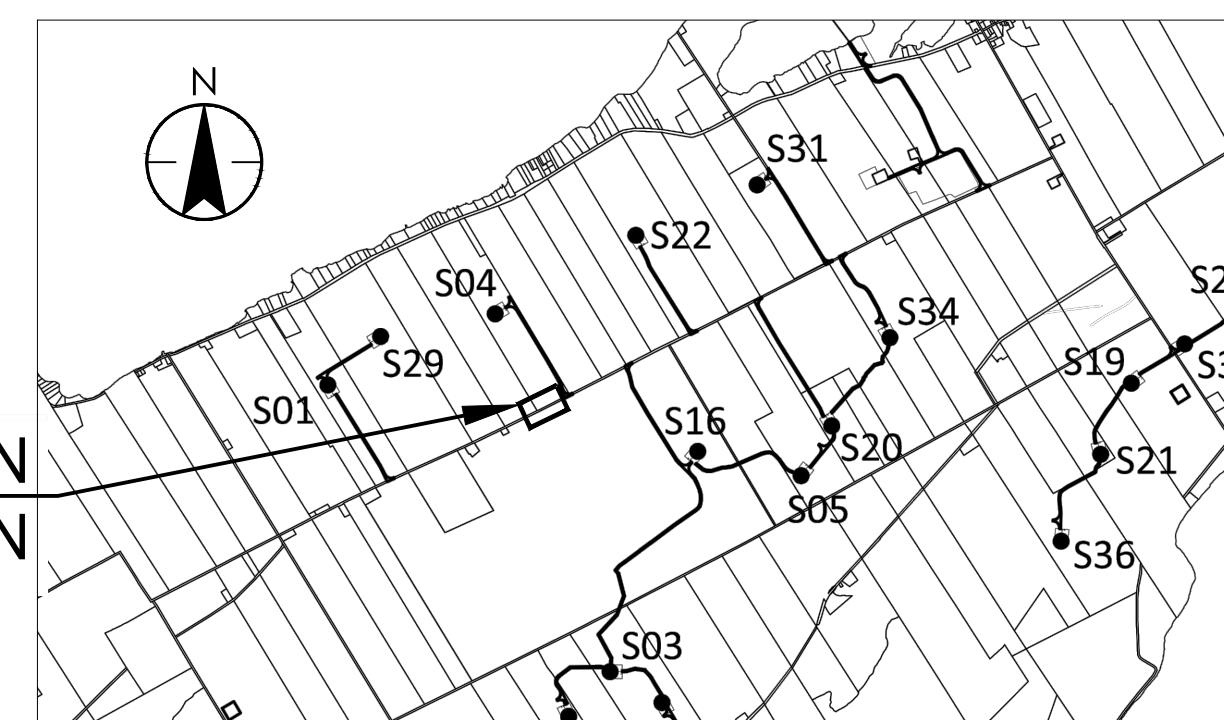
CONCESSION ROAD 2  
STA. 21+200 TO STA. 21+500  
PLAN AND PROFILE

Project No.	Scale
133560100	1:500H 1:100V

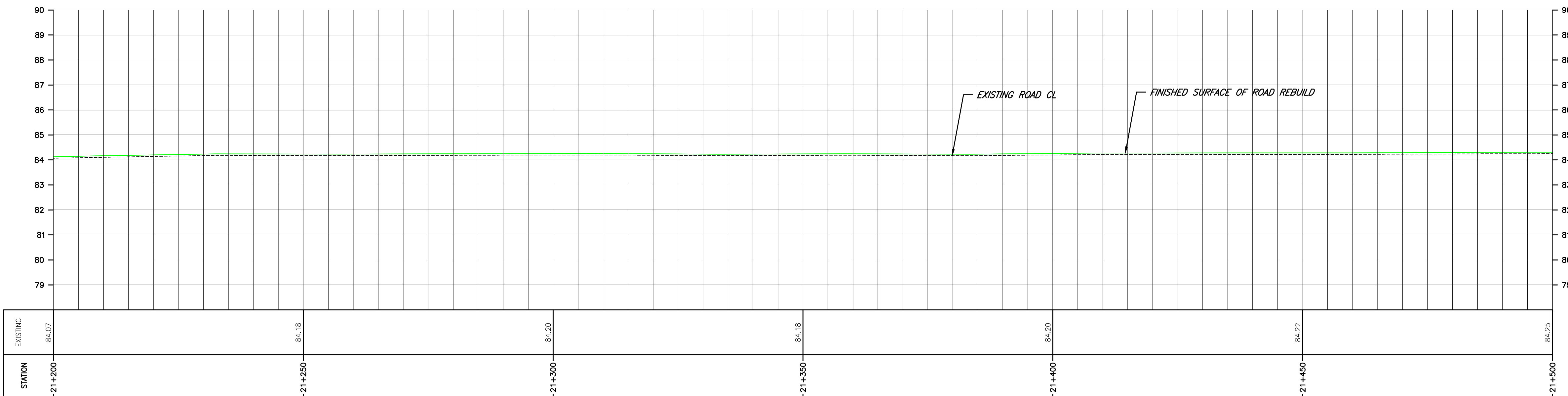
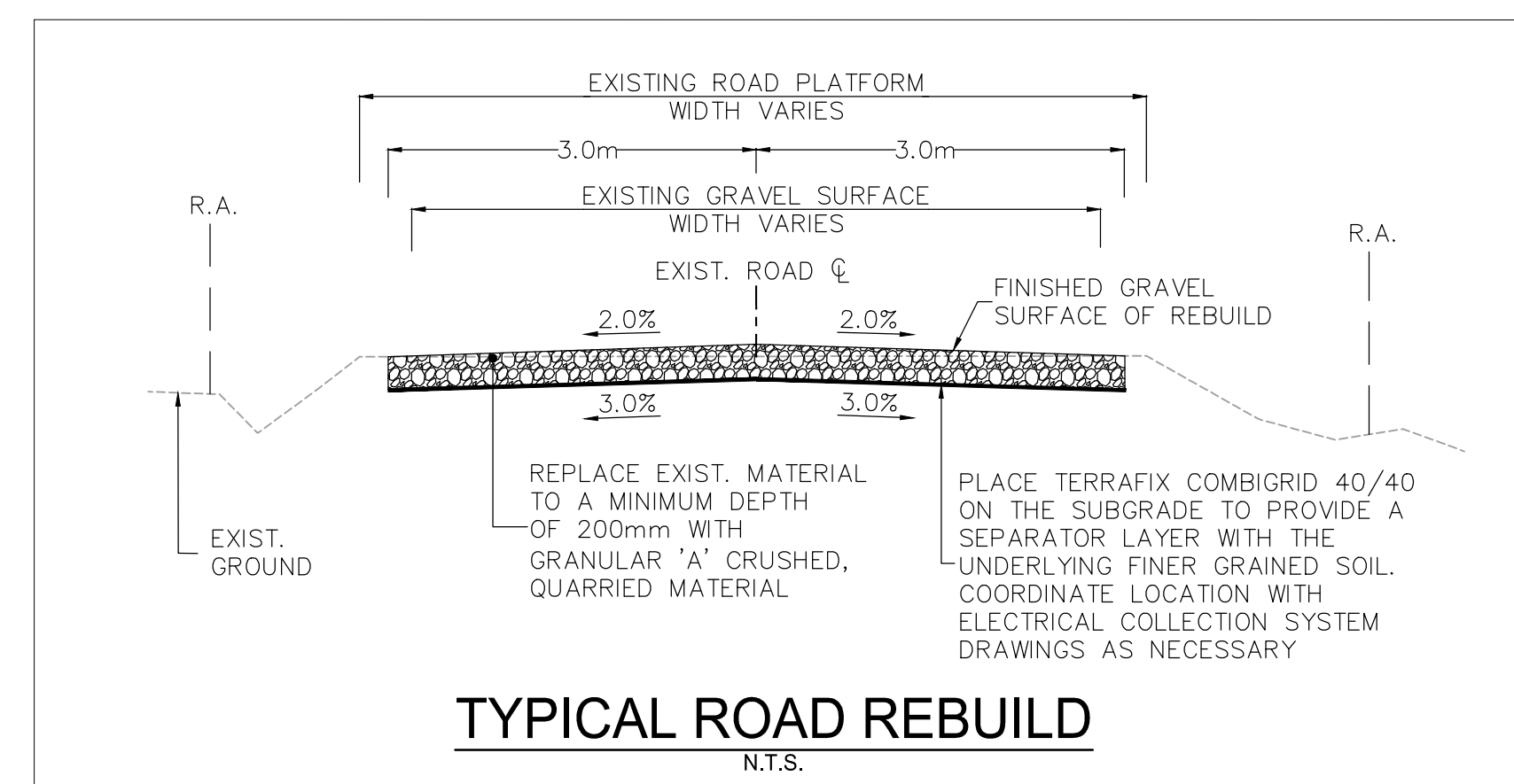
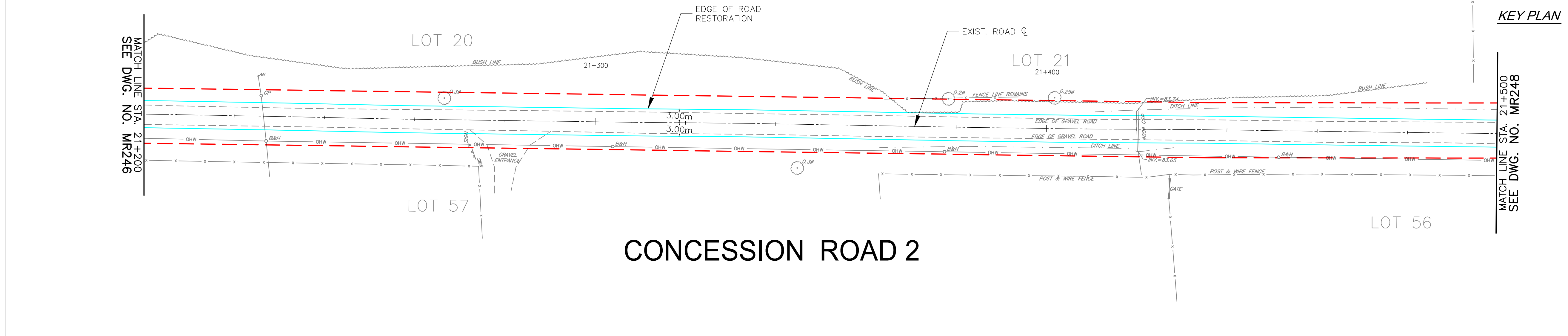
Drawing No.	Sheet	Revision
MR247	1	1



PLAN LOCATION



KEY PLAN









Notes

- UNDER GROUND AND ABOVE GROUND UTILITIES AND STRUCTURES ARE NOT NECESSARILY SHOWN ON THE DRAWINGS AND WHERE SHOWN, THE ACCURACY OF POSITION IS NOT GUARANTEED. THE CONTRACTOR SHALL INFORM THEMSELVES OF THE EXACT LOCATION OF ALL UTILITY PLANTS PRIOR TO STARTING WORK.
- THE REQUIREMENTS FOR THE REMOVAL, REINSTALLATION AND/OR STRUCTURES OF EXISTING FEATURES IN CONFLICT WITH THE CONSTRUCTION AREA WILL BE CONFIRMED IN THE FIELD DURING CONSTRUCTION.
- TOPOGRAPHICAL SURVEY COMPLETED BY MANTOSH PERRY CONSULTING ENGINEERS, DATED 2016. (UTM ZONE 18 NAD83 (CRS) 1997.0)
- ENTRANCE RADII AS NOTED TO BE PROVIDED FROM EDGE OF PAVEMENT OR GRAVEL AS SHOWN ON PLAN DRAWING. RADII MODIFICATIONS MAY BE REQUIRED SUBJECT TO REVIEW OF ENTRANCE SKEW ANGLE AND VEHICLE ACCESS REQUIREMENTS.
- UPON COMPLETION OF REBUILD/RENOVATE ROAD WORK CONTRACTOR TO CONFIRM ROADS ARE IN COMPLIANCE WITH SIEMENS SPECIFICATIONS "GENERAL SITE REQUIREMENTS, AMHERST ISLAND, EQUIPMENT ONLY AM" REV 6.31, DATED 2016-09-23.
- CONTRACTOR TO UNDERTAKE REPAIRS TO ROADS ON AN AS-NEEDED BASIS TO MAINTAIN ROAD IN EXISTING OR BETTER CONDITION IN CONSIDERATION OF ISLAND TRAFFIC AND CONSTRUCTION TRAFFIC DURING EXECUTION OF THE PROJECT.
- MATTING TO BE USED FOR BYPASS LOCATIONS AS NEEDED.
- FOR TREE REMOVALS REFER TO "STANTEC ARBORIST REPORT".
- TRAFFIC CONTROL DURING CONSTRUCTION REFER TO "STANTEC AMHERST ISLAND WIND ENERGY PROJECT TRAFFIC MANAGEMENT PLAN".
- CONTRACTOR TO ASSESS EXISTING CULVERT PRIOR TO CONSTRUCTION. EXISTING CULVERTS MAY BE BRIDGED OR REINFORCED PRIOR TO PROJECT WORK. CULVERT EXTENSION AND INSTALLATION DETAILS REFER TO OPS5 241.
- SEDIMENT AND EROSION CONTROL MEASURES ARE TO BE IMPLEMENTED PRIOR TO, AND MAINTAINED DURING CONSTRUCTION TO PREVENT ENTRY OF SEDIMENT INTO THE NATURAL ENVIRONMENT. THE CONTRACTOR WILL BE REQUIRED TO MONITOR THE SEDIMENT CONTROL MEASURES REGULARLY AND REPAIR ANY DAMAGE IMMEDIATELY. SEDIMENTS TO BE REMOVED WHEN ACCUMULATIONS REACH A MAXIMUM OF 1/3 THE HEIGHT OF THE EROSION CONTROL MEASURE. (SILT FENCE, STRAW BALE, ETC.). SILT FENCE INSTALLATION MUST OCCUR PRIOR TO COMMENCEMENT OF CONSTRUCTION, AS PER REA CONDITION H3(4).

Legend

- TEMPORARY ROAD WIDENING
- LIMIT OF GRADING
- LIMIT OF OBSTACLE FREE AREA (ONLY APPLIES ABOVE ROAD ELEVATION +1.5m)
- ROAD CENTRE LINE
- APPROXIMATE LOT LINE
- ROAD ALLOWANCE (R.A.)
- EXISTING POST AND WIRE/ELECTRIC FENCE
- EXISTING DITCH
- EXISTING OVERHEAD HYDRO
- TREE REMOVAL
- SHRUB REMOVAL
- CIVIC ADDRESS
- EDGE OF ROAD REBUILD
- GRADE BREAK LINE

F	ISSUED FOR MUNICIPAL CONSENT	PH	LL	17.08.16
E	ISSUED FOR MUNICIPAL CONSENT	PH	LL	17.07.18
D	ISSUED FOR MUNICIPAL CONSENT	PH	LL	17.05.09
C	ISSUED FOR MUNICIPAL CONSENT	PH	LL	17.05.01
B	ISSUED FOR PERMITTING	PH	LL	17.03.09
A	ISSUED FOR PERMITTING	PH	LL	17.02.03
Revision	By	Appd.	YY.MM.DD	

File Name:	RC	LL	PH	17.08.16
	Dwn.	Chkd.	Dsgn.	YY.MM.DD

Permit-Seal

Client/Project

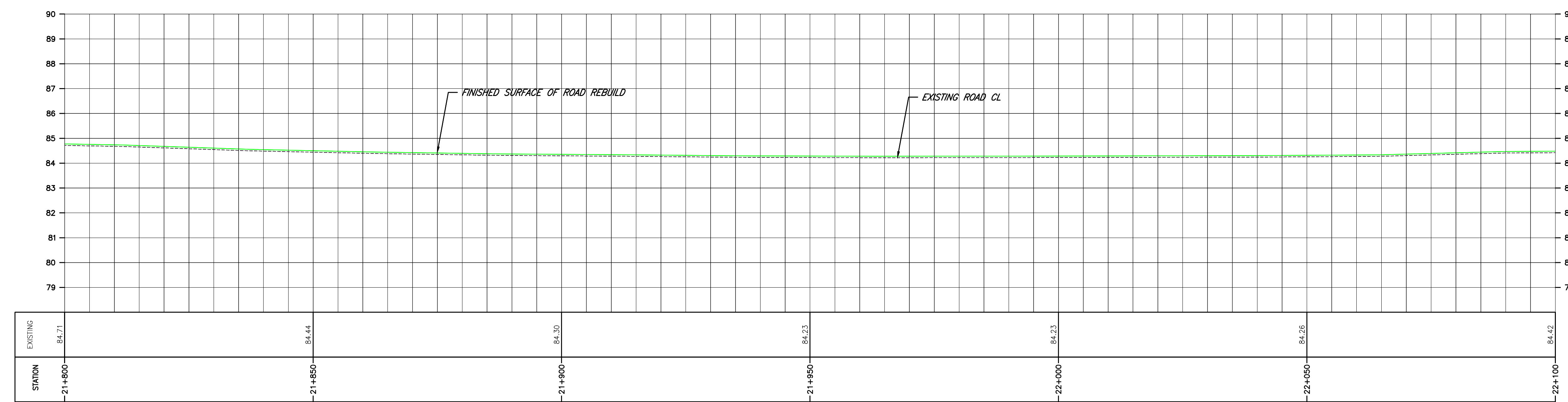
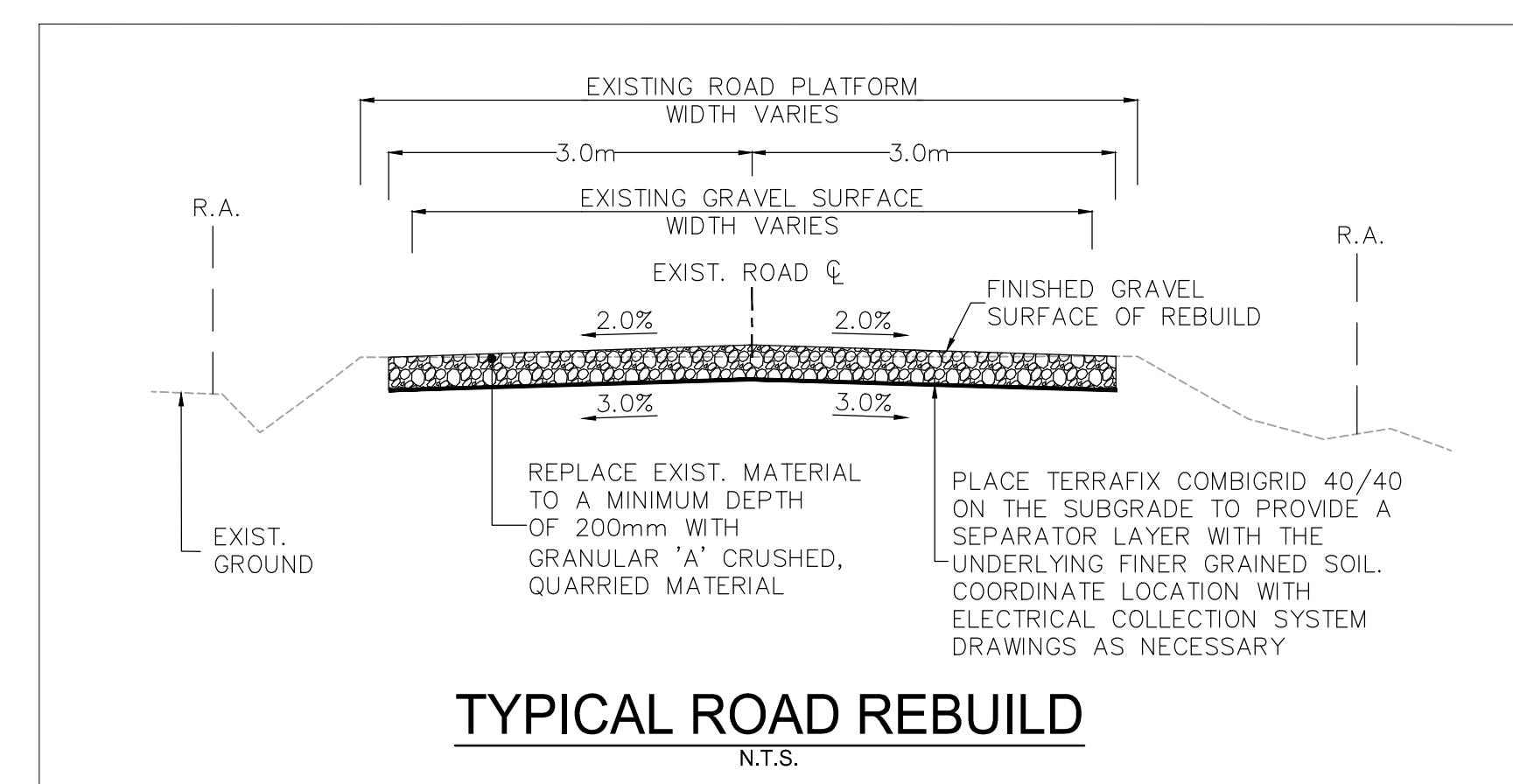
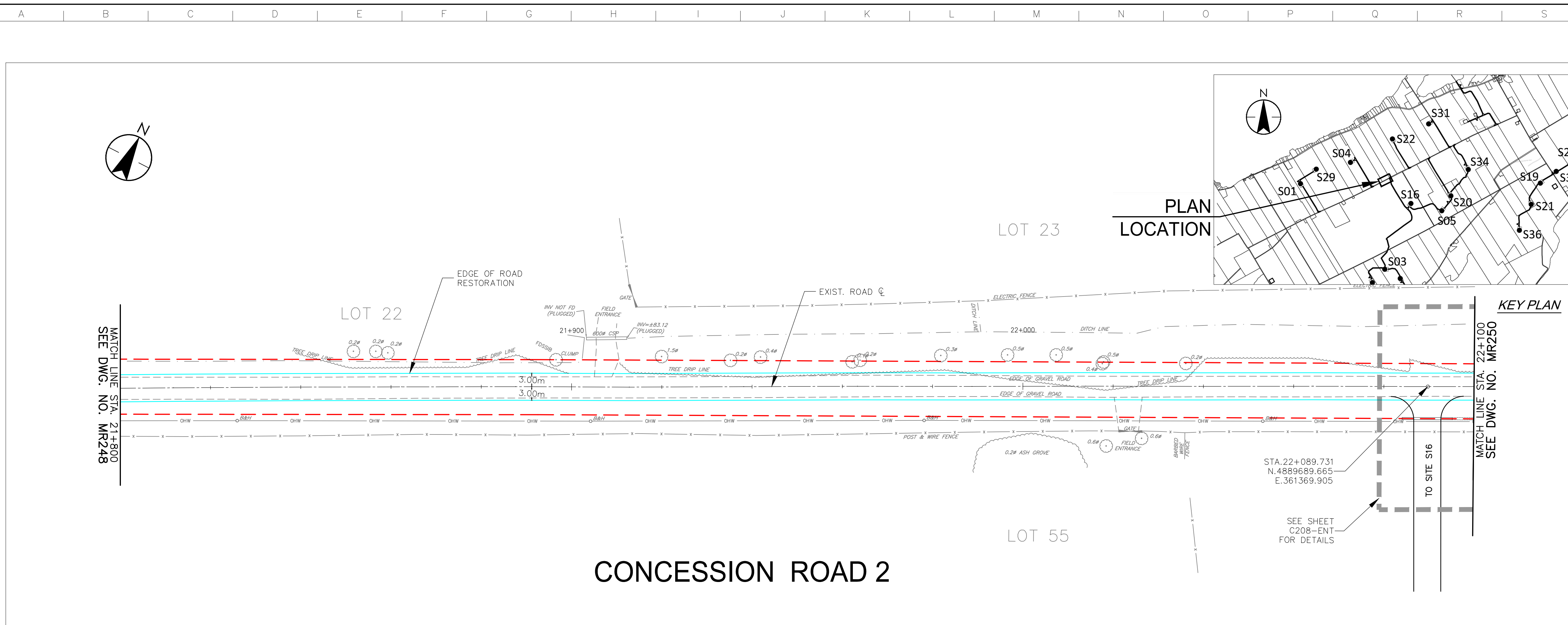


AMHERST ISLAND WIND PROJECT  
75MW WIND FARM  
Amherst Island, Loyalist Township, Ontario

Title

CONCESSION ROAD 2  
STA. 21+800 TO STA. 22+100  
PLAN AND PROFILE

Project No.	Scale
133560100	1:500H 1:100V
Drawing No.	Sheet
MR249	1 of 1
Revision	F



\\C:\0104\01\work\_group\01650\active\133560100\0\_drawing\104\_dsheet\lib\05\_new\133560100\Con\_Rd 2.dwg 2017/08/16 2:39 PM by Arico Joseph



Copyright Reserved

The Contractor shall verify and be responsible for all dimensions. DO NOT scale the drawing - any errors or omissions shall be reported to Stantec without delay.  
The Copyrights to all designs and drawings are the property of Stantec. Reproduction or use for any purpose other than that authorized by Stantec is forbidden.

Notes

- UNDER GROUND AND ABOVE GROUND UTILITIES AND STRUCTURES ARE NOT NECESSARILY SHOWN ON THE DRAWINGS AND WHERE SHOWN, THE ACCURACY OF POSITION IS NOT GUARANTEED. THE CONTRACTOR SHALL INFORM THEMSELVES OF THE EXACT LOCATION OF ALL UTILITY PLANTS PRIOR TO STARTING WORK.
- THE REQUIREMENTS FOR THE REMOVAL, REINSTALLATION AND/OR RESTORATION OF EXISTING FEATURES IN CONFLICT WITH THE CONSTRUCTION AREA WILL BE CONFIRMED IN THE FIELD DURING CONSTRUCTION.
- TOPOGRAPHICAL SURVEY COMPLETED BY MAINTOSH PERRY CONSULTING ENGINEERS, DATED 2016. (UTM ZONE 18 NAD83 (CRS)) 1997.0)
- ENTRANCE RADI AS NOTED TO BE PROVIDED FROM EDGE OF PAVEMENT OR GRAVEL AS SHOWN ON PLAN DRAWING. RADIUS MODIFICATIONS MAY BE REQUIRED SUBJECT TO REVIEW OF ENTRANCE SKEW ANGLE AND VEHICLE ACCESS REQUIREMENTS.
- UPON COMPLETION OF REBUILD/RENOVATE ROAD WORK CONTRACTOR TO CONFIRM ROADS ARE IN COMPLIANCE WITH SIEMENS SPECIFICATIONS "GENERAL SITE REQUIREMENTS, AMHERST ISLAND, EQUIPMENT ONLY AM" REV 6.31, DATED 2016-09-23.
- CONTRACTOR TO UNDERTAKE REPAIRS TO ROADS ON AN AS-NEEDED BASIS TO MAINTAIN ROAD IN EXISTING OR BETTER CONDITION IN CONSIDERATION OF ISLAND TRAFFIC AND CONSTRUCTION TRAFFIC DURING EXECUTION OF THE PROJECT.
- MATTING TO BE USED FOR BYPASS LOCATIONS AS NEEDED.
- FOR TREE REMOVALS REFER TO "STANTEC ARBORIST REPORT".
- TRAFFIC CONTROL DURING CONSTRUCTION REFER TO "STANTEC AMHERST ISLAND WIND ENERGY PROJECT TRAFFIC MANAGEMENT PLAN"
- CONTRACTOR TO ASSESS EXISTING CULVERT PRIOR TO CONSTRUCTION. EXISTING CULVERTS MAY BE BRIDGED OR REINFORCED PRIOR TO PROJECT WORK. CULVERT EXTENSION AND INSTALLATION DETAILS REFER TO OPS 241.
- SEDIMENT AND EROSION CONTROL MEASURES ARE TO BE IMPLEMENTED PRIOR TO, AND MAINTAINED DURING CONSTRUCTION TO PREVENT ENTRY OF SEDIMENT INTO THE NATURAL ENVIRONMENT. THE CONTRACTOR WILL BE REQUIRED TO MONITOR THE SEDIMENT CONTROL MEASURES REGULARLY AND REPAIR ANY DAMAGE IMMEDIATELY. SEDIMENTS TO BE REMOVED WHEN ACCUMULATIONS REACH A MAXIMUM OF 1/3 THE HEIGHT OF THE EROSION CONTROL MEASURE. (SILT FENCE, STRAW BALE, ETC.). SILT FENCE INSTALLATION MUST OCCUR PRIOR TO COMMENCEMENT OF CONSTRUCTION, AS PER REA CONDITION H3(4).

Legend

- TEMPORARY ROAD WIDENING
- LIMIT OF GRADING
- LIMIT OF OBSTACLE FREE AREA (ONLY APPLIES ABOVE ROAD ELEVATION +1.5m)
- ROAD CENTRE LINE
- APPROXIMATE LOT LINE
- ROAD ALLOWANCE (R.A.)
- EXISTING POST AND WIRE/ELECTRIC FENCE
- EXISTING DITCH
- EXISTING OVERHEAD HYDRO
- TREE REMOVAL
- SHRUB REMOVAL
- 4375 CIVIC ADDRESS
- EDGE OF ROAD REBUILD

F	ISSUED FOR MUNICIPAL CONSENT	PH	LL	17.08.16
E	ISSUED FOR MUNICIPAL CONSENT	PH	LL	17.07.18
D	ISSUED FOR MUNICIPAL CONSENT	PH	LL	17.05.09
C	ISSUED FOR MUNICIPAL CONSENT	PH	LL	17.05.01
B	ISSUED FOR PERMITTING	PH	LL	17.03.09
A	ISSUED FOR PERMITTING	PH	LL	17.02.03

Revision By Appd. Y1MM.DD

File Name: RC LL PH 17.08.16  
Dwn. Chkd. Dsgn. Y1MM.DD

Permit-Seal

Client/Project



AMHERST ISLAND WIND PROJECT  
75MW WIND FARM  
Amherst Island, Loyalist Township, Ontario

Title

CONCESSION ROAD 2  
STA. 22+100 TO STA. 22+400  
PLAN AND PROFILE

Project No.

133560100

Drawing No.

MR250

Scale

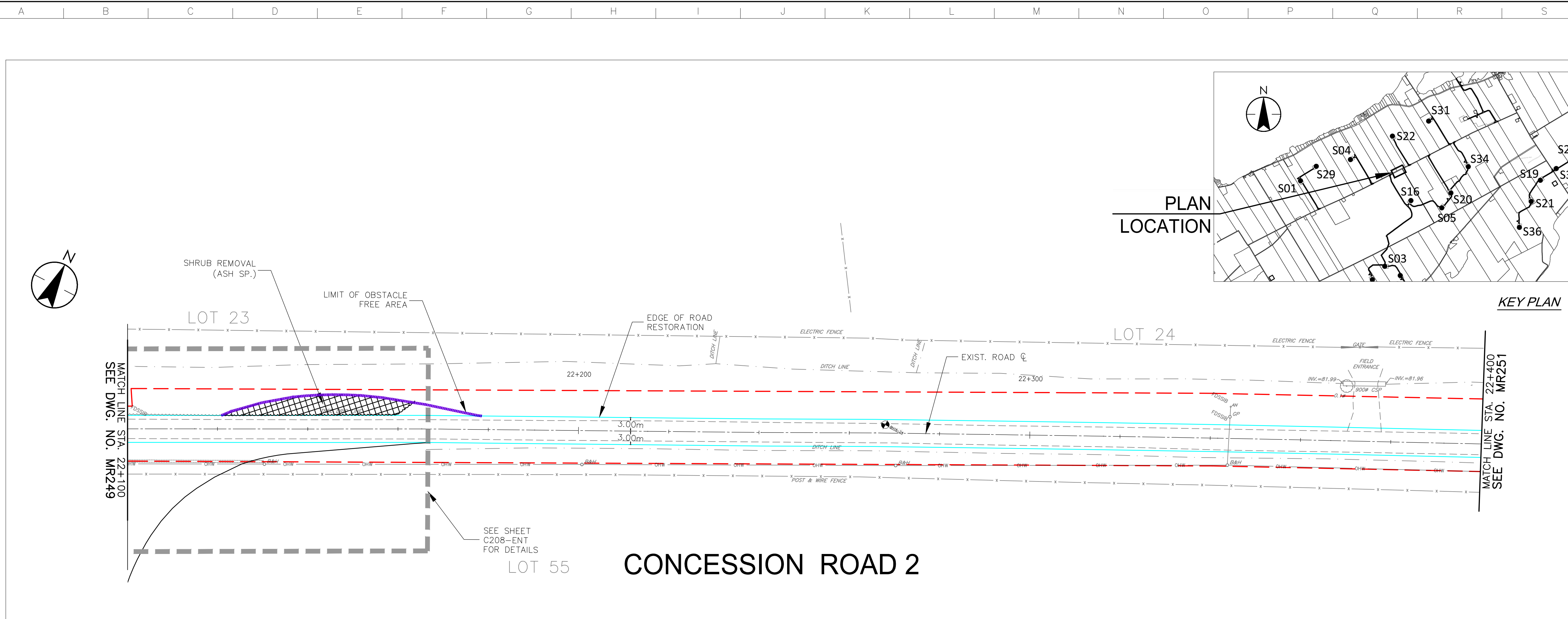
1:500H 0 5 15 25m  
1:100V 0 1 3 5m

Sheet

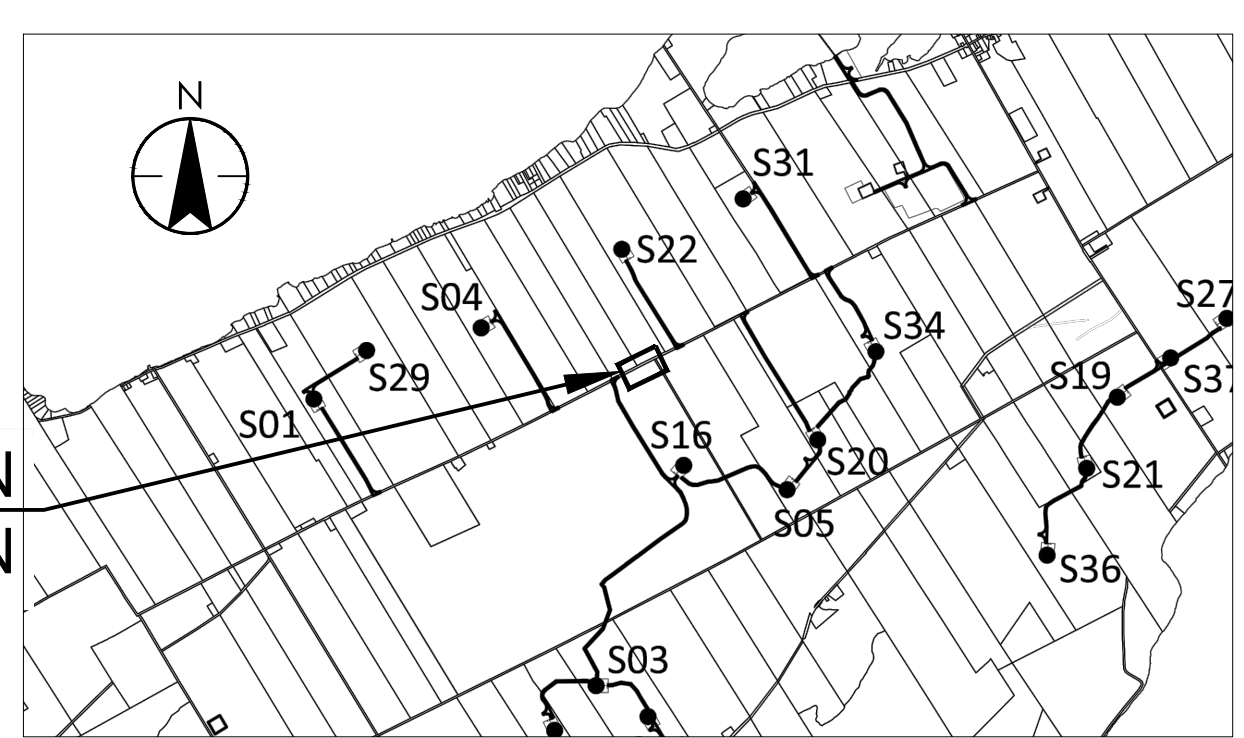
1 of 1

Revision

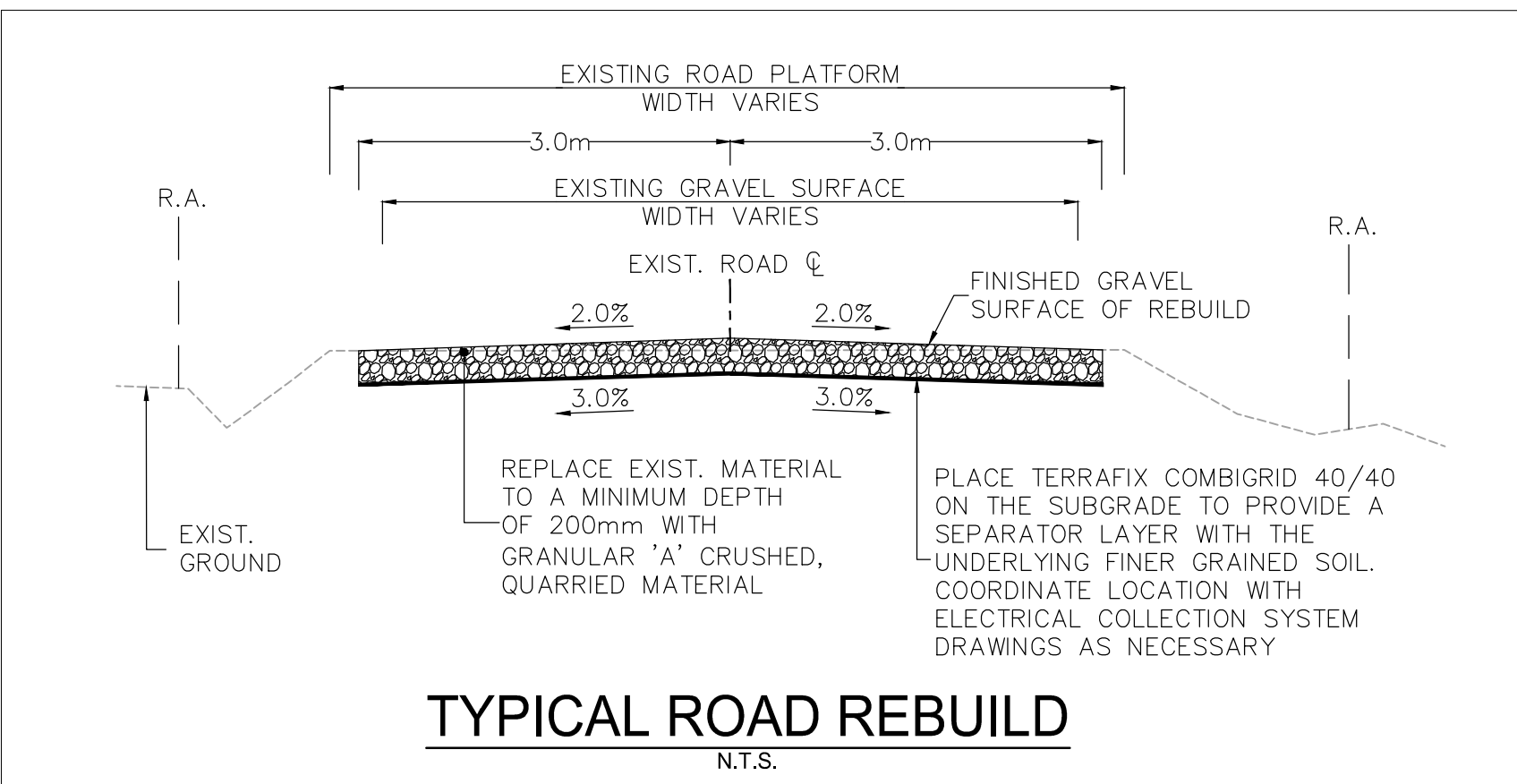
F



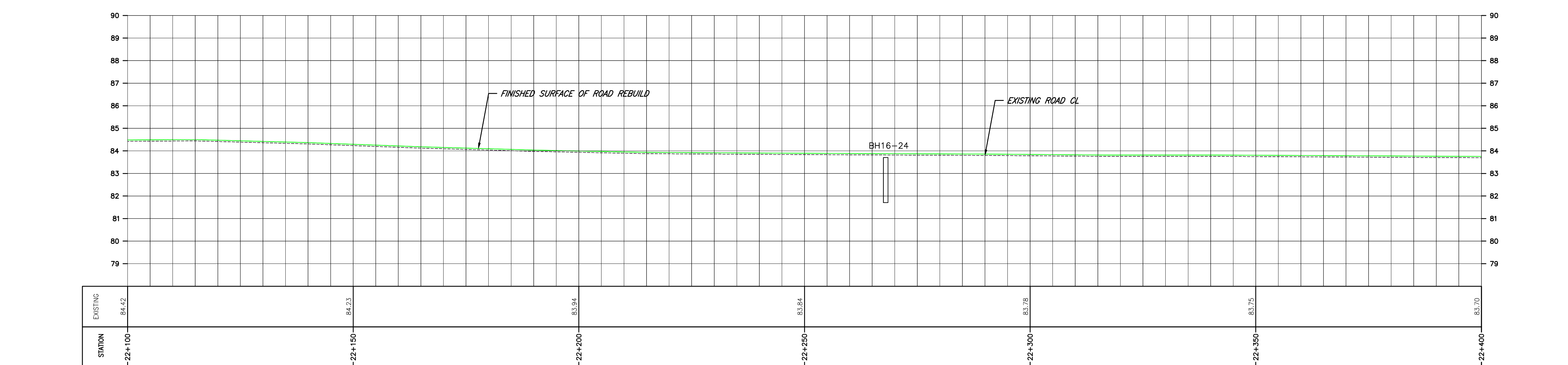
PLAN LOCATION



KEY PLAN



TYPICAL ROAD REBUILD  
N.T.S.



\\C:\0104\01\work\_group\01650\active\133560100\0\_drawing\104\_dsheet\105\_new\133560100\Con\_Rd2.dwg  
 2017/08/16 2:48 PM by: Aicoa\_joseph



Copyright Reserved

The Contractor shall verify and be responsible for all dimensions. DO NOT scale the drawing - any errors or omissions shall be reported to Stantec without delay.  
The Copyrights to all designs and drawings are the property of Stantec. Reproduction or use for any purpose other than that authorized by Stantec is forbidden.

Notes

- UNDER GROUND AND ABOVE GROUND UTILITIES AND STRUCTURES ARE NOT NECESSARILY SHOWN ON THE DRAWINGS AND WHERE SHOWN, THE ACCURACY OF POSITION IS NOT GUARANTEED. THE CONTRACTOR SHALL INFORM THEMSELVES OF THE EXACT LOCATION OF ALL UTILITY PLANTS PRIOR TO STARTING WORK.
- THE REQUIREMENTS FOR THE REMOVAL, REINSTALLATION AND/OR DISPOSAL OF EXISTING FEATURES IN CONFLICT WITH THE CONSTRUCTION AREA WILL BE CONFIRMED IN THE FIELD DURING CONSTRUCTION.
- TOPOGRAPHICAL SURVEY COMPLETED BY MANTOSH PERRY CONSULTING ENGINEERS, DATED 2016. (UTM ZONE 18 NAD83 (CRS)) 1997.0)
- ENTRANCE RADI AS NOTED TO BE PROVIDED FROM EDGE OF PAVEMENT OR GRAVEL AS SHOWN ON PLAN DRAWING. RADIUS MODIFICATIONS MAY BE REQUIRED SUBJECT TO REVIEW OF ENTRANCE SKEW ANGLE AND VEHICLE ACCESS REQUIREMENTS.
- UPON COMPLETION OF REBUILD/RENOVATE ROAD WORK CONTRACTOR TO CONFIRM ROADS ARE IN COMPLIANCE WITH SIEMENS SPECIFICATIONS "GENERAL SITE REQUIREMENTS, AMHERST ISLAND, EQUIPMENT ONLY AM" REV 6.31, DATED 2016-09-23.
- CONTRACTOR TO UNDERTAKE REPAIRS TO ROADS ON AN AS-NEEDED BASIS TO MAINTAIN ROAD IN EXISTING OR BETTER CONDITION IN CONSIDERATION OF ISLAND TRAFFIC AND CONSTRUCTION DURING EXECUTION OF THE PROJECT.
- MATTING TO BE USED FOR BYPASS LOCATIONS AS NEEDED.
- FOR TREE REMOVALS REFER TO "STANTEC ARBORIST REPORT".
- TRAFFIC CONTROL DURING CONSTRUCTION REFER TO "STANTEC AMHERST ISLAND WIND ENERGY PROJECT TRAFFIC MANAGEMENT PLAN".
- CONTRACTOR TO ASSESS EXISTING CULVERT PRIOR TO CONSTRUCTION. EXISTING CULVERTS MAY BE BRIDGED OR REINFORCED PRIOR TO PROJECT WORK. CULVERT EXTENSION AND INSTALLATION DETAILS REFER TO OPS5 241.
- SEDIMENT AND EROSION CONTROL MEASURES ARE TO BE IMPLEMENTED PRIOR TO, AND MAINTAINED DURING CONSTRUCTION TO PREVENT ENTRY OF SEDIMENT INTO THE NATURAL ENVIRONMENT. THE CONTRACTOR WILL BE REQUIRED TO MONITOR THE SEDIMENT CONTROL MEASURES REGULARLY AND REPAIR ANY DAMAGE IMMEDIATELY. SEDIMENTS TO BE REMOVED WHEN ACCUMULATIONS REACH A MAXIMUM OF 1/3 THE HEIGHT OF THE EROSION CONTROL MEASURE. (SILT FENCE, STRAW BALE, ETC.). SILT FENCE INSTALLATION MUST OCCUR PRIOR TO COMMENCEMENT OF CONSTRUCTION, AS PER REA CONDITION H3(4).

Legend

- TEMPORARY ROAD WIDENING
- LIMIT OF GRADING
- LIMIT OF OBSTACLE FREE AREA (ONLY APPLIES ABOVE ROAD ELEVATION +1.5m)
- ROAD CENTRE LINE
- APPROXIMATE LOT LINE
- ROAD ALLOWANCE (R.A.)
- EXISTING POST AND WIRE/ELECTRIC FENCE
- EXISTING DITCH
- EXISTING OVERHEAD HYDRO
- TREE REMOVAL
- SHRUB REMOVAL
- 4375 CIVIC ADDRESS
- EDGE OF ROAD REBUILD

F	ISSUED FOR MUNICIPAL CONSENT	PH	LL	17.08.16
E	ISSUED FOR MUNICIPAL CONSENT	PH	LL	17.07.18
D	ISSUED FOR MUNICIPAL CONSENT	PH	LL	17.05.09
C	ISSUED FOR MUNICIPAL CONSENT	PH	LL	17.05.01
B	ISSUED FOR PERMITTING	PH	LL	17.03.09
A	ISSUED FOR PERMITTING	PH	LL	17.02.03
Revision	By	Appd.	YY.MM.DD	

File Name:	RC	LL	PH	17.08.16
	Dwn.	Chkd.	Dsgn.	YY.MM.DD

Permit-Seal

Client/Project



AMHERST ISLAND WIND PROJECT  
75MW WIND FARM  
Amherst Island, Loyalist Township, Ontario

Title

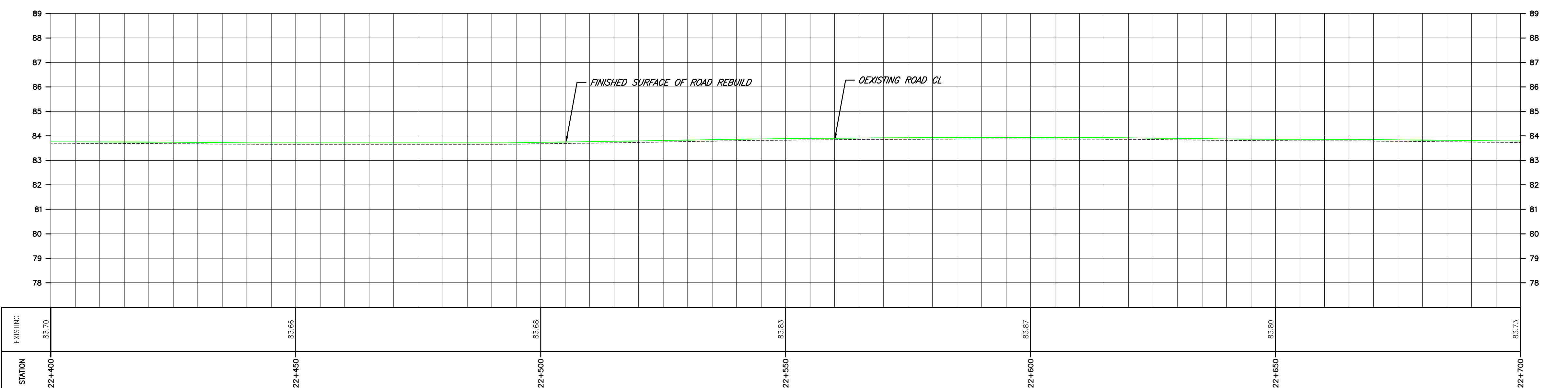
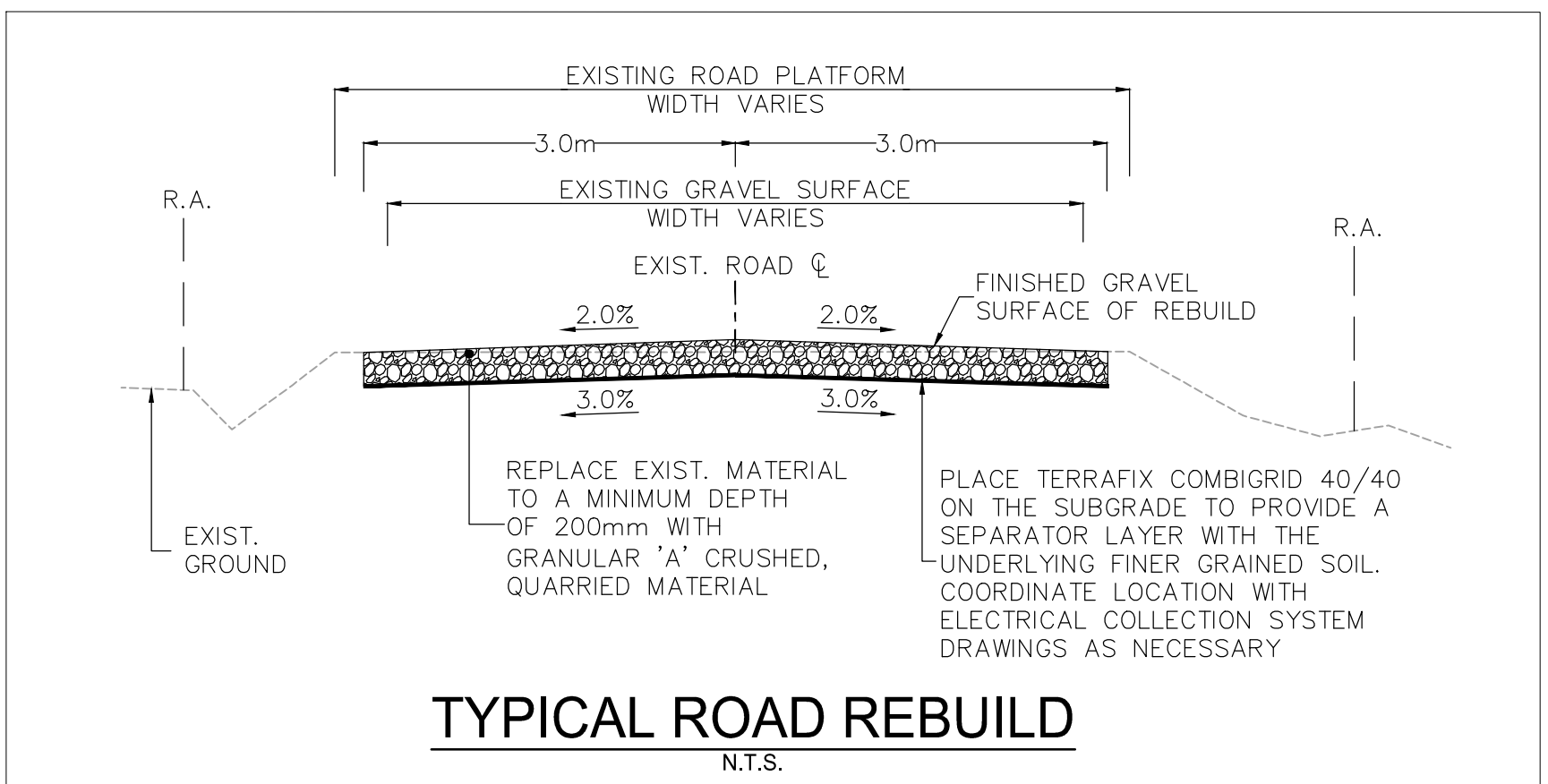

CONCESSION ROAD 2  
STA. 22+400 TO STA. 22+700  
PLAN AND PROFILE

Project No.	Scale	0	5	15	25m
133560100	1:500H 1:100V	0	1	3	5m
Drawing No.	Sheet	Revision			

MR251

1 of 1

F



\\C:\0104\01\work\_group\01650\active\133560100\0\_drawing\104\_dsheet\105\_new\133560100-Con\_Rd 2.dwg  
 2017/08/16 2:41 PM by: Arico, Joseph



Notes

- UNDER GROUND AND ABOVE GROUND UTILITIES AND STRUCTURES ARE NOT NECESSARILY SHOWN ON THE DRAWINGS AND WHERE SHOWN, THE ACCURACY OF POSITION IS NOT GUARANTEED. THE CONTRACTOR SHALL INFORM THEMSELVES OF THE EXACT LOCATION OF ALL UTILITY PLANTS PRIOR TO STARTING WORK.
- THE REQUIREMENTS FOR THE REMOVAL, REINSTALLATION AND/OR DISPOSAL OF EXISTING FEATURES IN CONFLICT WITH THE CONSTRUCTION AREA WILL BE CONFIRMED IN THE FIELD DURING CONSTRUCTION.
- TOPOGRAPHICAL SURVEY COMPLETED BY MANTOSH PERRY CONSULTING ENGINEERS, DATED 2016. (UTM ZONE 18 NAD83 (CRS) 1997.0)
- ENTRANCE RADI AS NOTED TO BE PROVIDED FROM EDGE OF PAVEMENT OR GRAVEL AS SHOWN ON PLAN DRAWING. RADIUS MODIFICATIONS MAY BE REQUIRED SUBJECT TO REVIEW OF ENTRANCE SKEW ANGLE AND VEHICLE ACCESS REQUIREMENTS.
- UPON COMPLETION OF REBUILD/RENOVATE ROAD WORK CONTRACTOR TO CONFIRM ROADS ARE IN COMPLIANCE WITH SIEMENS SPECIFICATIONS "GENERAL SITE REQUIREMENTS, AMHERST ISLAND, EQUIPMENT ONLY AM" REV 6.31, DATED 2016-09-23.
- CONTRACTOR TO UNDERTAKE REPAIRS TO ROADS ON AN AS-NEEDED BASIS TO MAINTAIN ROAD IN EXISTING OR BETTER CONDITION IN CONSIDERATION OF ISLAND TRAFFIC AND CONSTRUCTION TRAFFIC DURING EXECUTION OF THE PROJECT.
- MATTING TO BE USED FOR BYPASS LOCATIONS AS NEEDED.
- FOR TREE REMOVALS REFER TO "STANTEC ARBORIST REPORT".
- TRAFFIC CONTROL DURING CONSTRUCTION REFER TO "STANTEC AMHERST ISLAND WIND ENERGY PROJECT TRAFFIC MANAGEMENT PLAN".
- CONTRACTOR TO ASSESS EXISTING CULVERT PRIOR TO CONSTRUCTION. EXISTING CULVERTS MAY BE BRIDGED OR REINFORCED PRIOR TO PROJECT WORK. CULVERT EXTENSION AND INSTALLATION DETAILS REFER TO OPSD 241.
- SEDIMENT AND EROSION CONTROL MEASURES ARE TO BE IMPLEMENTED PRIOR TO, AND MAINTAINED DURING CONSTRUCTION TO PREVENT ENTRY OF SEDIMENT INTO THE NATURAL ENVIRONMENT. THE CONTRACTOR WILL BE REQUIRED TO MONITOR THE SEDIMENT CONTROL MEASURES REGULARLY AND REPAIR ANY DAMAGE IMMEDIATELY. SEDIMENTS TO BE REMOVED WHEN ACCUMULATIONS REACH A MAXIMUM OF 1/3 THE HEIGHT OF THE EROSION CONTROL MEASURE. (SILT FENCE, STRAW BALE, ETC.). SILT FENCE INSTALLATION MUST OCCUR PRIOR TO COMMENCEMENT OF CONSTRUCTION, AS PER REA CONDITION H3(4).

Legend

- TEMPORARY ROAD WIDENING
- LIMIT OF GRADING
- LIMIT OF OBSTACLE FREE AREA (ONLY APPLIES ABOVE ROAD ELEVATION +1.5m)
- ROAD CENTRE LINE
- APPROXIMATE LOT LINE
- ROAD ALLOWANCE (R.A.)
- EXISTING POST AND WIRE/ELECTRIC FENCE
- EXISTING DITCH
- EXISTING OVERHEAD HYDRO
- TREE REMOVAL
- SHRUB REMOVAL
- 4375 CIVIC ADDRESS
- EDGE OF ROAD REBUILD

F	ISSUED FOR MUNICIPAL CONSENT	PH	LL	17.08.16
E	ISSUED FOR MUNICIPAL CONSENT	PH	LL	17.07.18
D	ISSUED FOR MUNICIPAL CONSENT	PH	LL	17.05.09
C	ISSUED FOR MUNICIPAL CONSENT	PH	LL	17.05.01
B	ISSUED FOR PERMITTING	PH	LL	17.03.09
A	ISSUED FOR PERMITTING	PH	LL	17.02.03

Revision	By	Appd.	YY.MM.DD
----------	----	-------	----------

File Name:	RC	LL	PH	17.08.16
	Dwn.	Chkd.	Dsgn.	YY.MM.DD

Permit-Seal

Client/Project

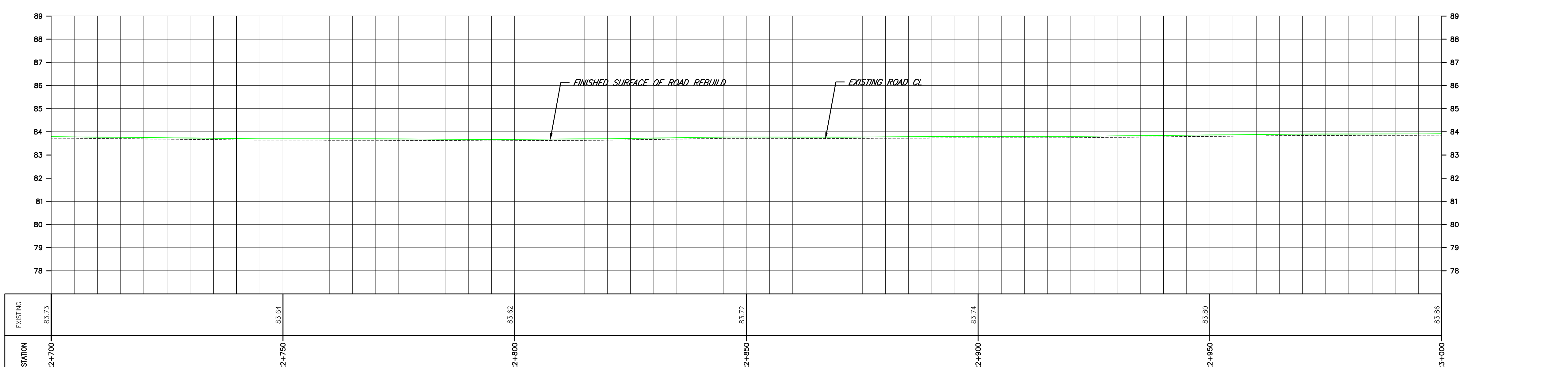
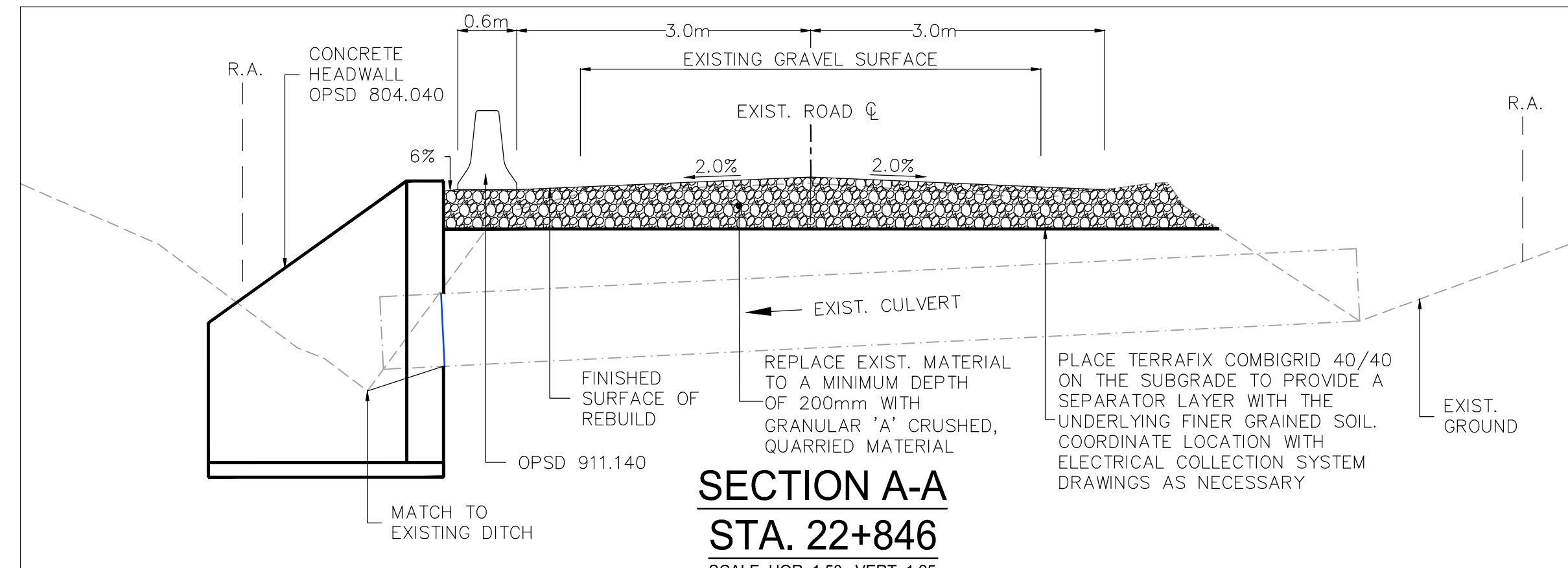
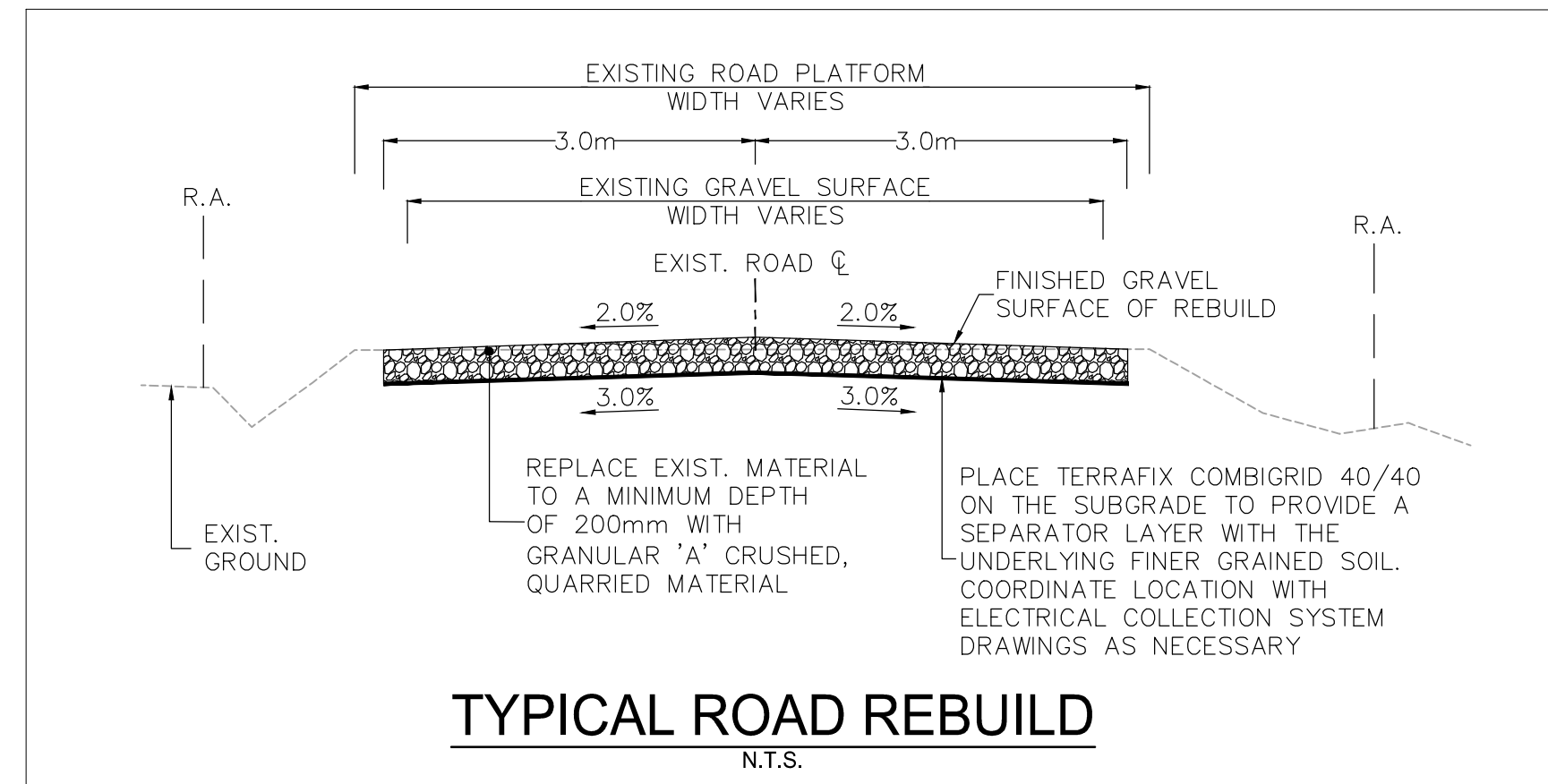
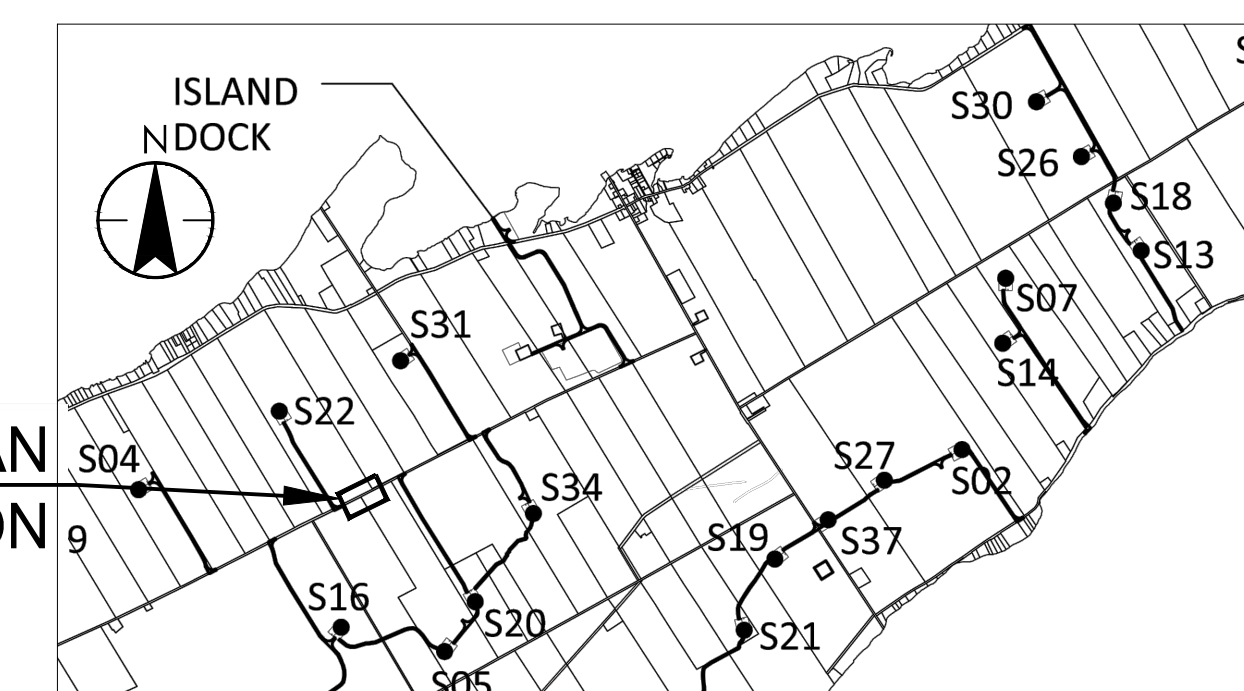
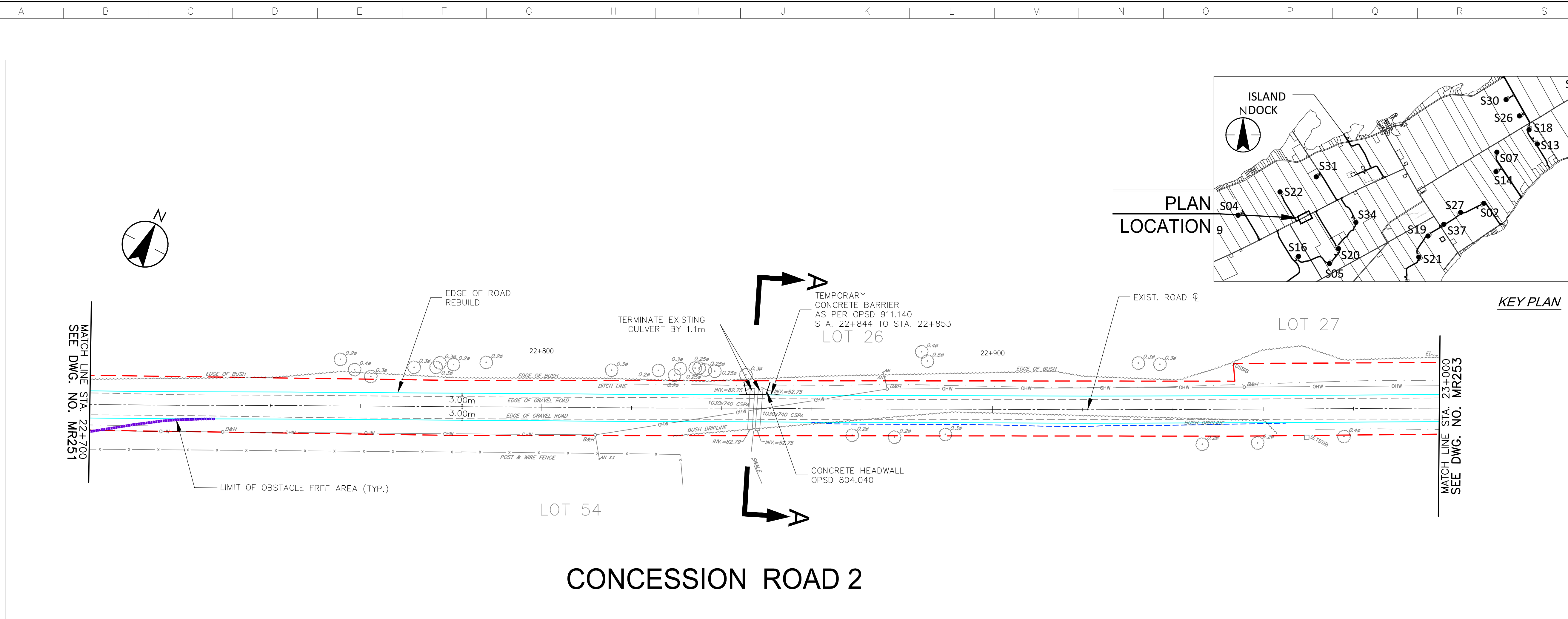


AMHERST ISLAND WIND PROJECT  
75MW WIND FARM  
Amherst Island, Loyalist Township, Ontario

Title

CONCESSION ROAD 2  
STA. 22+700 TO STA. 23+000  
PLAN AND PROFILE

Project No.	Scale
133560100	1:500H 1:100V
Drawing No.	Sheet
MR252	1
Revision	Revision
	3



\\C:\0104\01\work\_group\01650\active\133560100\0\_drawing\104\_dsheet\_dsheet\_05\_new\133560100-Con\_Rd 2.dwg 2017/08/16 2:24 PM by: Aico, Joseph



Notes

- UNDER GROUND AND ABOVE GROUND UTILITIES AND STRUCTURES ARE NOT NECESSARILY SHOWN ON THE DRAWINGS AND WHERE SHOWN, THE ACCURACY OF POSITION IS NOT GUARANTEED. THE CONTRACTOR SHALL INFORM THEMSELVES OF THE EXACT LOCATION OF ALL UTILITY PLANTS PRIOR TO STARTING WORK.
- THE REQUIREMENTS FOR THE REMOVAL, REINSTALLATION AND/OR DISPOSAL OF EXISTING FEATURES IN CONFLICT WITH THE CONSTRUCTION AREA WILL BE CONFIRMED IN THE FIELD DURING CONSTRUCTION.
- TOPOGRAPHICAL SURVEY COMPLETED BY MANTOSH PERRY CONSULTING ENGINEERS, DATED 2016. (UTM ZONE 18 NAD83 (CRS)) 1997.0)
- ENTRANCE RADI AS NOTED TO BE PROVIDED FROM EDGE OF PAVEMENT OR GRAVEL AS SHOWN ON PLAN DRAWING. RADIUS MODIFICATIONS MAY BE REQUIRED SUBJECT TO REVIEW OF ENTRANCE SKEW ANGLE AND VEHICLE ACCESS REQUIREMENTS.
- UPON COMPLETION OF REBUILD/RENOVATE ROAD WORK CONTRACTOR TO CONFIRM ROADS ARE IN COMPLIANCE WITH SIEMENS SPECIFICATIONS "GENERAL SITE REQUIREMENTS, AMHERST ISLAND, EQUIPMENT ONLY AM" REV 6.31, DATED 2016-09-23.
- CONTRACTOR TO UNDERTAKE REPAIRS TO ROADS ON AN AS-NEEDED BASIS TO MAINTAIN ROAD IN EXISTING OR BETTER CONDITION IN CONSIDERATION OF ISLAND TRAFFIC AND CONSTRUCTION TRAFFIC DURING EXECUTION OF THE PROJECT.
- MATTING TO BE USED FOR BYPASS LOCATIONS AS NEEDED.
- FOR TREE REMOVALS REFER TO "STANTEC ARBORIST REPORT".
- TRAFFIC CONTROL DURING CONSTRUCTION REFER TO "STANTEC AMHERST ISLAND WIND ENERGY PROJECT TRAFFIC MANAGEMENT PLAN".
- CONTRACTOR TO ASSESS EXISTING CULVERT PRIOR TO CONSTRUCTION. EXISTING CULVERTS MAY BE BRIDGED OR REINFORCED PRIOR TO PROJECT WORK. CULVERT EXTENSION AND INSTALLATION DETAILS REFER TO OPS 241.
- SEDIMENT AND EROSION CONTROL MEASURES ARE TO BE IMPLEMENTED PRIOR TO, AND MAINTAINED DURING CONSTRUCTION TO PREVENT ENTRY OF SEDIMENT INTO THE NATURAL ENVIRONMENT. THE CONTRACTOR WILL BE REQUIRED TO MONITOR THE SEDIMENT CONTROL MEASURES REGULARLY AND REPAIR ANY DAMAGE IMMEDIATELY. SEDIMENTS TO BE REMOVED WHEN ACCUMULATIONS REACH A MAXIMUM OF 1/3 THE HEIGHT OF THE EROSION CONTROL MEASURE. (SILT FENCE, STRAW BALE, ETC.). SILT FENCE INSTALLATION MUST OCCUR PRIOR TO COMMENCEMENT OF CONSTRUCTION, AS PER REA CONDITION H3(4).

Legend

- TEMPORARY ROAD WIDENING
- LIMIT OF GRADING
- LIMIT OF OBSTACLE FREE AREA (ONLY APPLIES ABOVE ROAD ELEVATION +1.5m)
- ROAD CENTRE LINE
- APPROXIMATE LOT LINE
- ROAD ALLOWANCE (R.A.)
- EXISTING POST AND WIRE/ELECTRIC FENCE
- EXISTING DITCH
- EXISTING OVERHEAD HYDRO
- TREE REMOVAL
- SHRUB REMOVAL
- CIVIC ADDRESS
- EDGE OF ROAD REBUILD

F	ISSUED FOR MUNICIPAL CONSENT	PH	LL	17.08.16
E	ISSUED FOR MUNICIPAL CONSENT	PH	LL	17.07.18
D	ISSUED FOR MUNICIPAL CONSENT	PH	LL	17.05.09
C	ISSUED FOR MUNICIPAL CONSENT	PH	LL	17.05.01
B	ISSUED FOR PERMITTING	PH	LL	17.03.09
A	ISSUED FOR PERMITTING	PH	LL	17.02.03

Revision	By	Appd.	YY.MM.DD
----------	----	-------	----------

File Name:	RC	LL	PH	17.08.16
	Dwn.	Chkd.	Dsgn.	YY.MM.DD

Permit-Seal

Client/Project



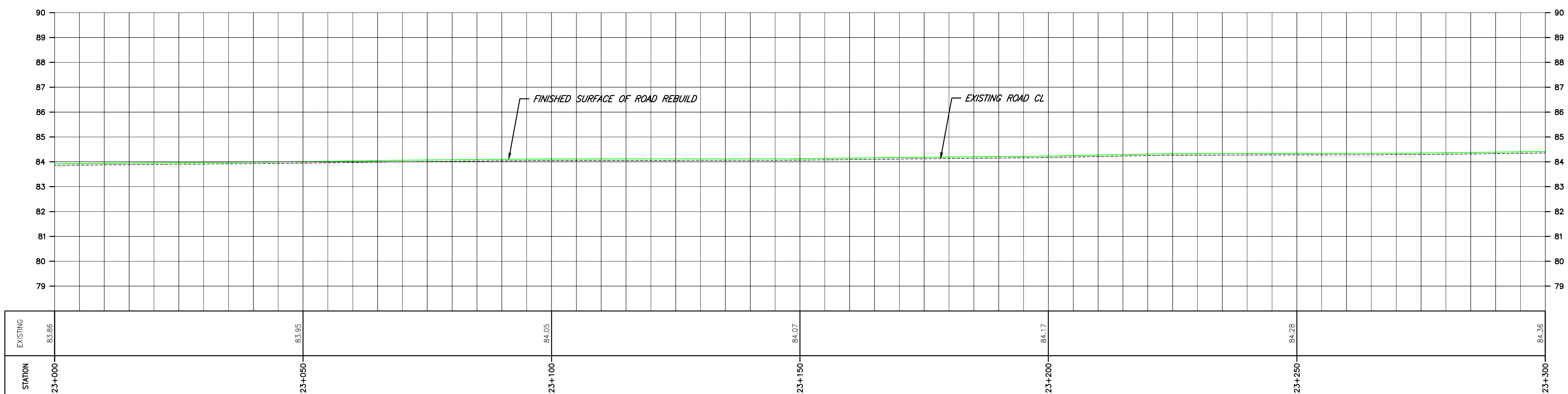
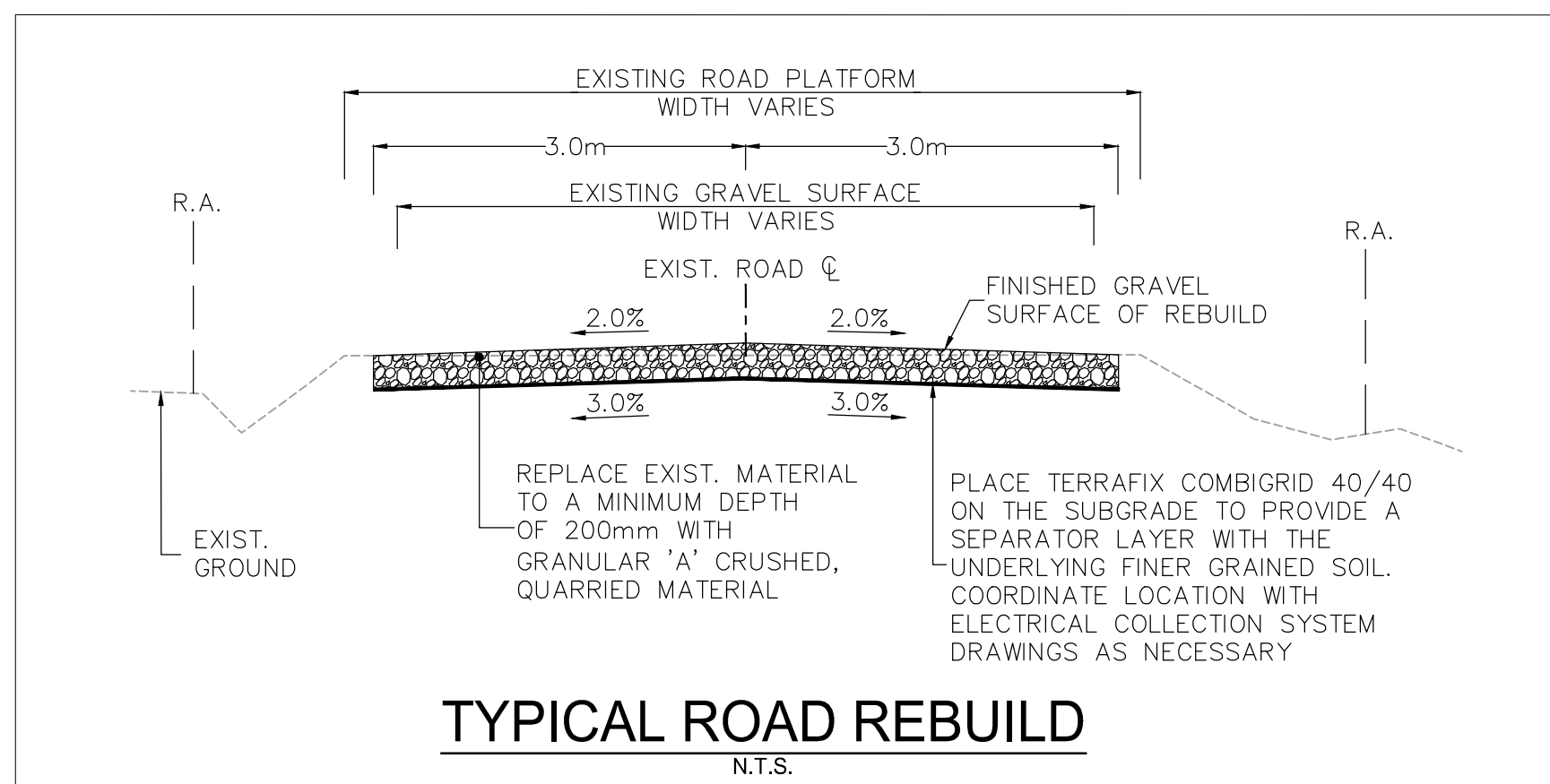
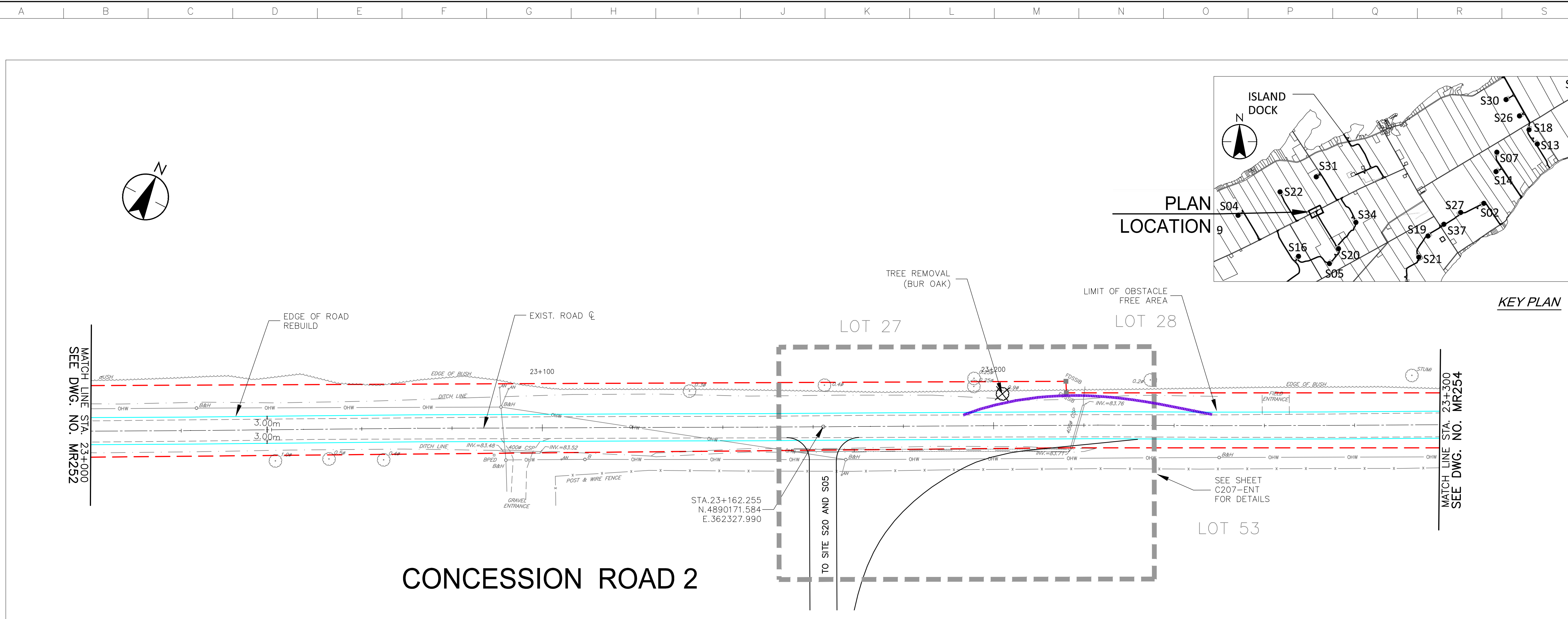
AMHERST ISLAND WIND PROJECT  
75MW WIND FARM  
Amherst Island, Loyalist Township, Ontario

Title

CONCESSION ROAD 2  
STA. 23+000 TO STA. 23+300  
PLAN AND PROFILE

Project No.	Scale
133560100	1:500H 1:100V

Drawing No.	Sheet	Revision
MR253		



STATION	23+000	23+050	23+100	23+150	23+200	23+250	23+300
EXISTING	83.86	83.95	84.05	84.07	84.17	84.28	84.36

\\C:\0104\01\work\_group\01650\active\133560100\0\_drawing\10\_drawing\10\_05\_new\133560100-Con\_Rd 2.dwg 2017/08/16 2:46 PM by: Arico, Joseph







Copyright Reserved

The Contractor shall verify and be responsible for all dimensions. DO NOT scale the drawing - any errors or omissions shall be reported to Stantec without delay.  
The Copyright to all designs and drawings are the property of Stantec. Reproduction or use for any purpose other than that authorized by Stantec is forbidden.

Notes

- UNDER GROUND AND ABOVE GROUND UTILITIES AND STRUCTURES ARE NOT NECESSARILY SHOWN ON THE DRAWINGS AND WHERE SHOWN, THE ACCURACY OF POSITION IS NOT GUARANTEED. THE CONTRACTOR SHALL INFORM THEMSELVES OF THE EXACT LOCATION OF ALL UTILITY PLANTS PRIOR TO STARTING WORK.
- THE REQUIREMENTS FOR THE REMOVAL, REINSTALLATION AND/OR DISPOSAL OF EXISTING FEATURES IN CONFLICT WITH THE CONSTRUCTION AREA WILL BE CONFIRMED IN THE FIELD DURING CONSTRUCTION.
- TOPOGRAPHICAL SURVEY COMPLETED BY MANTOSH PERRY CONSULTING ENGINEERS, DATED 2016. (UTM ZONE 18 NAD83 (CRS) 1997.0)
- ENTRANCE RADI AS NOTED TO BE PROVIDED FROM EDGE OF PAVEMENT OR GRAVEL AS SHOWN ON PLAN DRAWING. RADIUS MODIFICATIONS MAY BE REQUIRED SUBJECT TO REVIEW OF ENTRANCE SKEW ANGLE AND VEHICLE ACCESS REQUIREMENTS.
- UPON COMPLETION OF REBUILD/RENOVATE ROAD WORK CONTRACTOR TO CONFIRM ROADS ARE IN COMPLIANCE WITH SIEMENS SPECIFICATIONS "GENERAL SITE REQUIREMENTS, AMHERST ISLAND, EQUIPMENT ONLY AM" REV 6.31, DATED 2016-09-23.
- CONTRACTOR TO UNDERTAKE REPAIRS TO ROADS ON AN AS-NEEDED BASIS TO MAINTAIN ROAD IN EXISTING OR BETTER CONDITION IN CONSIDERATION OF ISLAND TRAFFIC AND CONSTRUCTION TRAFFIC DURING EXECUTION OF THE PROJECT.
- MATTING TO BE USED FOR BYPASS LOCATIONS AS NEEDED.
- FOR TREE REMOVALS REFER TO "STANTEC ARBORIST REPORT".
- TRAFFIC CONTROL DURING CONSTRUCTION REFER TO "STANTEC AMHERST ISLAND WIND ENERGY PROJECT TRAFFIC MANAGEMENT PLAN".
- CONTRACTOR TO ASSESS EXISTING CULVERT PRIOR TO CONSTRUCTION. EXISTING CULVERTS MAY BE BRIDGED OR REINFORCED PRIOR TO PROJECT WORK. CULVERT EXTENSION AND INSTALLATION DETAILS REFER TO OPS5 241.
- SEDIMENT AND EROSION CONTROL MEASURES ARE TO BE IMPLEMENTED PRIOR TO, AND MAINTAINED DURING CONSTRUCTION TO PREVENT ENTRY OF SEDIMENT INTO THE NATURAL ENVIRONMENT. THE CONTRACTOR WILL BE REQUIRED TO MONITOR THE SEDIMENT CONTROL MEASURES REGULARLY AND REPAIR ANY DAMAGE IMMEDIATELY. SEDIMENTS TO BE REMOVED WHEN ACCUMULATIONS REACH A MAXIMUM OF 1/3 THE HEIGHT OF THE EROSION CONTROL MEASURE. (SILT FENCE, STRAW BALE, ETC.). SILT FENCE INSTALLATION MUST OCCUR PRIOR TO COMMENCEMENT OF CONSTRUCTION, AS PER REA CONDITION H3(4).

Legend

- TEMPORARY ROAD WIDENING
- LIMIT OF GRADING
- LIMIT OF OBSTACLE FREE AREA (ONLY APPLIES ABOVE ROAD ELEVATION +1.5m)
- ROAD CENTRE LINE
- APPROXIMATE LOT LINE
- ROAD ALLOWANCE (R.A.)
- EXISTING POST AND WIRE/ELECTRIC FENCE
- EXISTING DITCH
- EXISTING OVERHEAD HYDRO
- TREE REMOVAL
- SHRUB REMOVAL
- 4375 CIVIC ADDRESS
- EDGE OF ROAD REBUILD

F	ISSUED FOR MUNICIPAL CONSENT	PH	LL	17.08.16
E	ISSUED FOR MUNICIPAL CONSENT	PH	LL	17.07.18
D	ISSUED FOR MUNICIPAL CONSENT	PH	LL	17.05.09
C	ISSUED FOR MUNICIPAL CONSENT	PH	LL	17.05.01
B	ISSUED FOR PERMITTING	PH	LL	17.03.09
A	ISSUED FOR PERMITTING	PH	LL	17.02.03

Revision	By	Appd.	YY.MM.DD
----------	----	-------	----------

File Name:	RC	LL	PH	17.08.16
	Dwn.	Chkd.	Dsgn.	YY.MM.DD

Permit-Seal

Client/Project

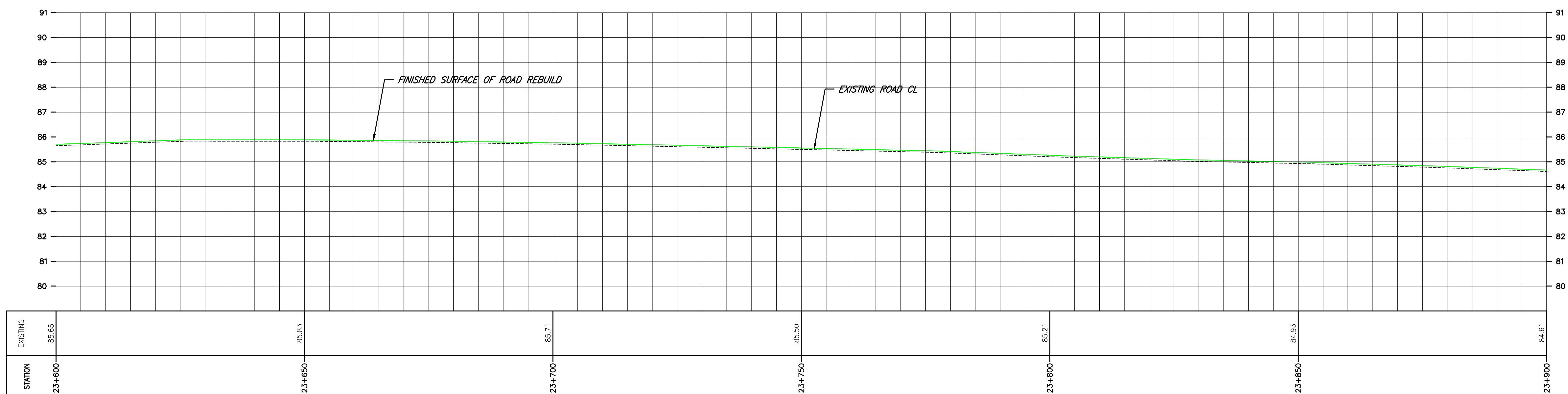
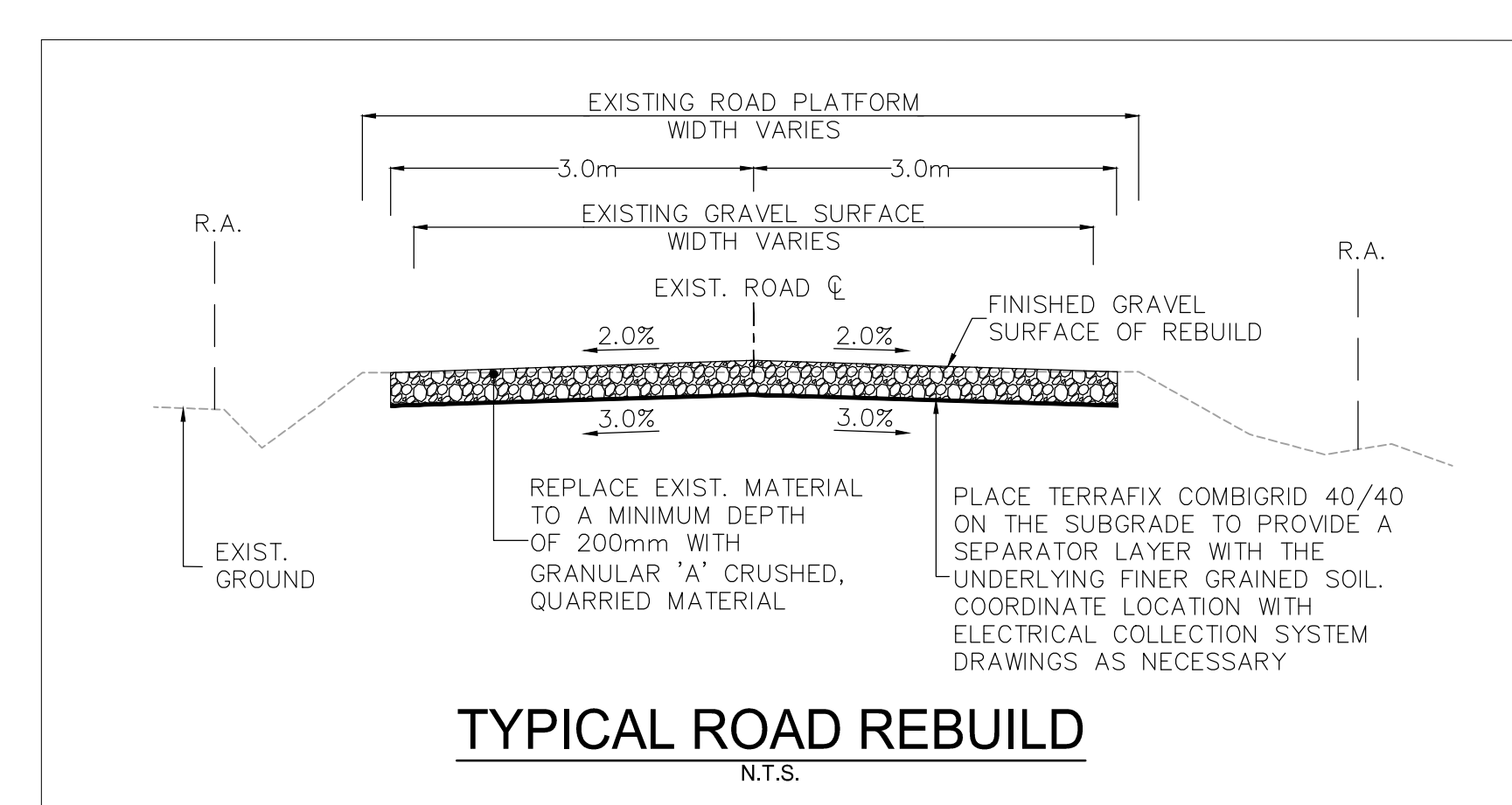
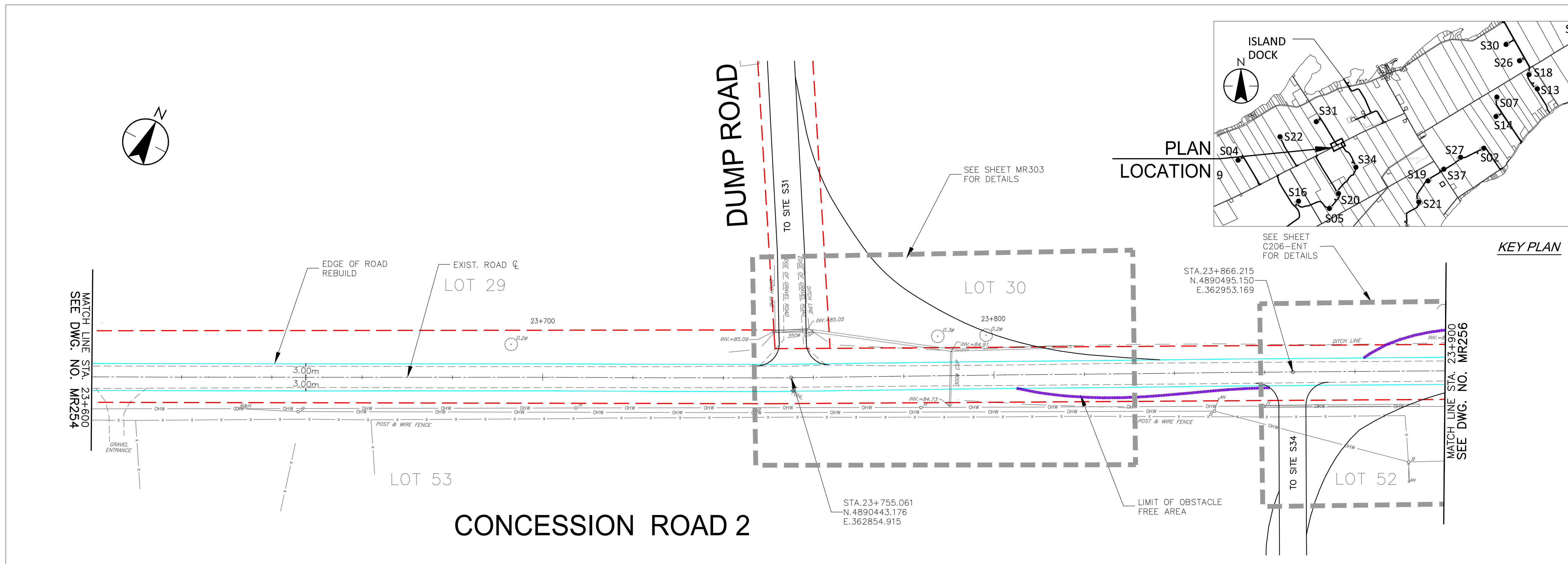


AMHERST ISLAND WIND PROJECT  
75MW WIND FARM  
Amherst Island, Loyalist Township, Ontario

Title

CONCESSION ROAD 2  
STA. 23+600 TO STA. 23+900  
PLAN AND PROFILE

Project No.	Scale
133560100	1:500H 1:100V
Drawing No.	Sheet
MR255	Revision



STATION	23+600	23+650	23+700	23+750	23+800	23+850	23+900
EXISTING	85.65	85.83	85.71	85.50	85.21	84.93	84.61

\\C:\0104\01\work\_group\01650\active\133560100\0\_drawing\104\_dsheet\lib\05\_new\133560100\Con\_Rd 2.dwg 2017/08/16 2:50 PM by Arico Joseph







Notes

- UNDER GROUND AND ABOVE GROUND UTILITIES AND STRUCTURES ARE NOT NECESSARILY SHOWN ON THE DRAWINGS AND WHERE SHOWN, THE ACCURACY OF POSITION IS NOT GUARANTEED. THE CONTRACTOR SHALL INFORM THEMSELVES OF THE EXACT LOCATION OF ALL UTILITY PLANTS PRIOR TO STARTING WORK.
- THE REQUIREMENTS FOR THE REMOVAL, REINSTALLATION AND/OR DISPOSAL OF EXISTING FEATURES IN CONFLICT WITH THE CONSTRUCTION AREA WILL BE CONFIRMED IN THE FIELD DURING CONSTRUCTION.
- TOPOGRAPHICAL SURVEY COMPLETED BY MANTOSH PERRY CONSULTING ENGINEERS, DATED 2016. (UTM ZONE 18 NAD83 (CRS)) 1997.0)
- ENTRANCE RADI AS NOTED TO BE PROVIDED FROM EDGE OF PAVEMENT OR GRAVEL AS SHOWN ON PLAN DRAWING. RADIUS MODIFICATIONS MAY BE REQUIRED SUBJECT TO REVIEW OF ENTRANCE SKEW ANGLE AND VEHICLE ACCESS REQUIREMENTS.
- UPON COMPLETION OF REBUILD/RENOVATE ROAD WORK CONTRACTOR TO CONFIRM ROADS ARE IN COMPLIANCE WITH SIEMENS SPECIFICATIONS "GENERAL SITE REQUIREMENTS, AMHERST ISLAND, EQUIPMENT ONLY AM" REV 6.31, DATED 2016-09-23.
- CONTRACTOR TO UNDERTAKE REPAIRS TO ROADS ON AN AS-NEEDED BASIS TO MAINTAIN ROAD IN EXISTING OR BETTER CONDITION IN CONSIDERATION OF ISLAND TRAFFIC AND CONSTRUCTION TRAFFIC DURING EXECUTION OF THE PROJECT.
- MATTING TO BE USED FOR BYPASS LOCATIONS AS NEEDED.
- FOR TREE REMOVALS REFER TO "STANTEC ARBORIST REPORT".
- TRAFFIC CONTROL DURING CONSTRUCTION REFER TO "STANTEC AMHERST ISLAND WIND ENERGY PROJECT TRAFFIC MANAGEMENT PLAN".
- CONTRACTOR TO ASSESS EXISTING CULVERT PRIOR TO CONSTRUCTION. EXISTING CULVERTS MAY BE BRIDGED OR REINFORCED PRIOR TO PROJECT WORK. CULVERT EXTENSION AND INSTALLATION DETAILS REFER TO OPS5 241.
- SEDIMENT AND EROSION CONTROL MEASURES ARE TO BE IMPLEMENTED PRIOR TO, AND MAINTAINED DURING CONSTRUCTION TO PREVENT ENTRY OF SEDIMENT INTO THE NATURAL ENVIRONMENT. THE CONTRACTOR WILL BE REQUIRED TO MONITOR THE SEDIMENT CONTROL MEASURES REGULARLY AND REPAIR ANY DAMAGE IMMEDIATELY. SEDIMENTS TO BE REMOVED WHEN ACCUMULATIONS REACH A MAXIMUM OF 1/3 THE HEIGHT OF THE EROSION CONTROL MEASURE. (SILT FENCE, STRAW BALE, ETC.). SILT FENCE INSTALLATION MUST OCCUR PRIOR TO COMMENCEMENT OF CONSTRUCTION, AS PER REA CONDITION H3(4).

Legend

- TEMPORARY ROAD WIDENING
- LIMIT OF GRADING
- LIMIT OF OBSTACLE FREE AREA (ONLY APPLIES ABOVE ROAD ELEVATION +1.5m)
- ROAD CENTRE LINE
- APPROXIMATE LOT LINE
- ROAD ALLOWANCE (R.A.)
- EXISTING POST AND WIRE/ELECTRIC FENCE
- EXISTING DITCH
- EXISTING OVERHEAD HYDRO
- TREE REMOVAL
- SHRUB REMOVAL
- 4375 CIVIC ADDRESS
- EDGE OF ROAD REBUILD

F	ISSUED FOR MUNICIPAL CONSENT	PH	LL	17.08.16
E	ISSUED FOR MUNICIPAL CONSENT	PH	LL	17.07.18
D	ISSUED FOR MUNICIPAL CONSENT	PH	LL	17.05.09
C	ISSUED FOR MUNICIPAL CONSENT	PH	LL	17.05.01
B	ISSUED FOR PERMITTING	PH	LL	17.03.09
A	ISSUED FOR PERMITTING	PH	LL	17.02.03

Revision	By	Appd.	YY.MM.DD
----------	----	-------	----------

File Name:	RC	LL	PH	17.08.16
	Dwn.	Chkd.	Dsgn.	YY.MM.DD

Permit-Seal

Client/Project



AMHERST ISLAND WIND PROJECT  
75MW WIND FARM  
Amherst Island, Loyalist Township, Ontario

Title

CONCESSION ROAD 2  
STA. 24+200 TO STA. 24+500  
PLAN AND PROFILE

Project No. 133560100

Drawing No. Sheet 1 of 1


Scale 1:500H 1:100V

Revision

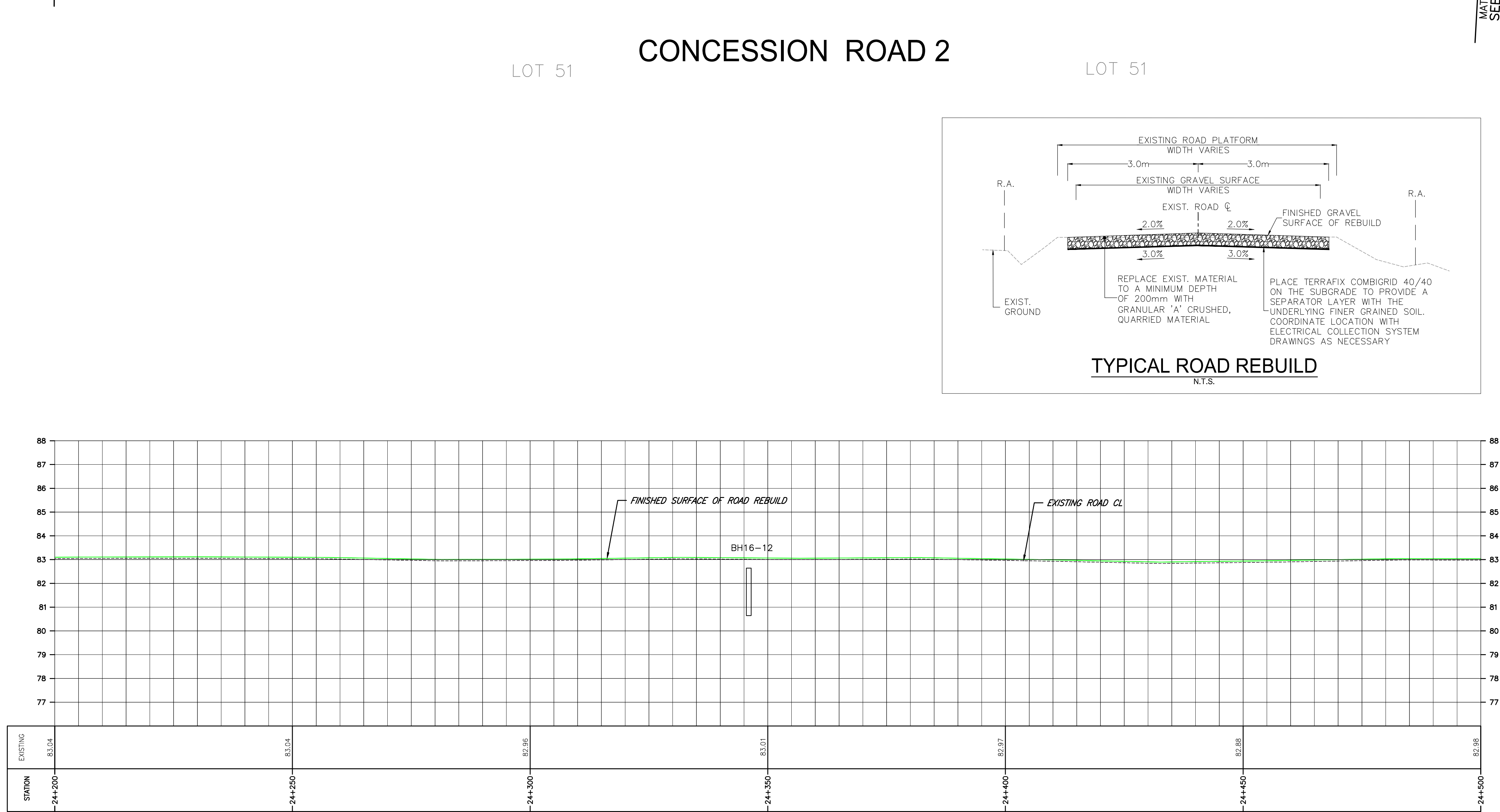
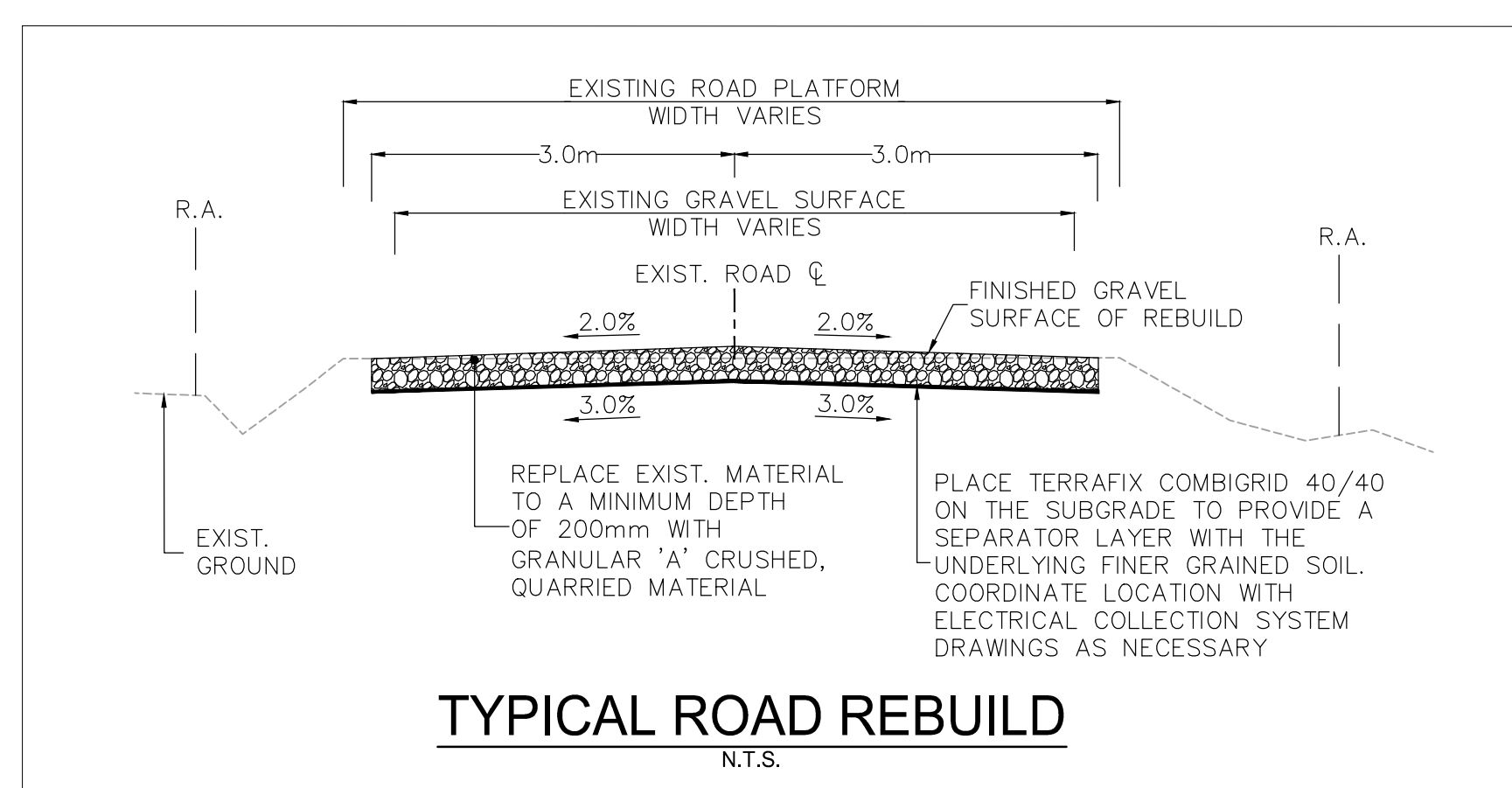
RM257

1 of 1

F



CONCESSION ROAD 2



\\C:\0104\01\work\_group\01650\active\133560100\0\_drawing\104\_dsheet\105\_new\133560100\Con\_Rd 2.dwg  
 2017/08/16 3:01 PM by: Arico, Joseph



Notes

- UNDER GROUND AND ABOVE GROUND UTILITIES AND STRUCTURES ARE NOT NECESSARILY SHOWN ON THE DRAWINGS AND WHERE SHOWN, THE ACCURACY OF POSITION IS NOT GUARANTEED. THE CONTRACTOR SHALL INFORM THEMSELVES OF THE EXACT LOCATION OF ALL UTILITY PLANTS PRIOR TO STARTING WORK.
- THE REQUIREMENTS FOR THE REMOVAL, REINSTALLATION AND/OR REPAIRS OF EXISTING FEATURES IN CONFLICT WITH THE CONSTRUCTION AREA WILL BE CONFIRMED IN THE FIELD DURING CONSTRUCTION.
- TOPOGRAPHICAL SURVEY COMPLETED BY MANTOSH PERRY CONSULTING ENGINEERS, DATED 2016. (UTM ZONE 18 NAD83 (CRS)) 1997.0)
- ENTRANCE RADI AS NOTED TO BE PROVIDED FROM EDGE OF PAVEMENT OR GRAVEL AS SHOWN ON PLAN DRAWING. RADIUS MODIFICATIONS MAY BE REQUIRED SUBJECT TO REVIEW OF ENTRANCE SKEW ANGLE AND VEHICLE ACCESS REQUIREMENTS.
- UPON COMPLETION OF REBUILD/RENOVATE ROAD WORK CONTRACTOR TO CONFIRM ROADS ARE IN COMPLIANCE WITH SIEMENS SPECIFICATIONS "GENERAL SITE REQUIREMENTS, AMHERST ISLAND, EQUIPMENT ONLY AM" REV 6.31, DATED 2016-09-23.
- CONTRACTOR TO UNDERTAKE REPAIRS TO ROADS ON AN AS-NEEDED BASIS TO MAINTAIN ROAD IN EXISTING OR BETTER CONDITION IN CONSIDERATION OF ISLAND TRAFFIC AND CONSTRUCTION TRAFFIC DURING EXECUTION OF THE PROJECT.
- MATTING TO BE USED FOR BYPASS LOCATIONS AS NEEDED.
- FOR TREE REMOVALS REFER TO "STANTEC ARBORIST REPORT".
- TRAFFIC CONTROL DURING CONSTRUCTION REFER TO "STANTEC AMHERST ISLAND WIND ENERGY PROJECT TRAFFIC MANAGEMENT PLAN".
- CONTRACTOR TO ASSESS EXISTING CULVERT PRIOR TO CONSTRUCTION. EXISTING CULVERTS MAY BE BRIDGED OR REINFORCED PRIOR TO PROJECT WORK. CULVERT EXTENSION AND INSTALLATION DETAILS REFER TO OPS5 241.
- SEDIMENT AND EROSION CONTROL MEASURES ARE TO BE IMPLEMENTED PRIOR TO, AND MAINTAINED DURING CONSTRUCTION TO PREVENT ENTRY OF SEDIMENT INTO THE NATURAL ENVIRONMENT. THE CONTRACTOR WILL BE REQUIRED TO MONITOR THE SEDIMENT CONTROL MEASURES REGULARLY AND REPAIR ANY DAMAGE IMMEDIATELY. SEDIMENTS TO BE REMOVED WHEN ACCUMULATIONS REACH A MAXIMUM OF 1/3 THE HEIGHT OF THE EROSION CONTROL MEASURE. (SILT FENCE, STRAW BALE, ETC.). SILT FENCE INSTALLATION MUST OCCUR PRIOR TO COMMENCEMENT OF CONSTRUCTION, AS PER REA CONDITION H3(4).

Legend

- TEMPORARY ROAD WIDENING
- LIMIT OF GRADING
- LIMIT OF OBSTACLE FREE AREA (ONLY APPLIES ABOVE ROAD ELEVATION +1.5m)
- ROAD CENTRE LINE
- APPROXIMATE LOT LINE
- ROAD ALLOWANCE (R.A.)
- EXISTING POST AND WIRE/ELECTRIC FENCE
- EXISTING DITCH
- EXISTING OVERHEAD HYDRO
- TREE REMOVAL
- SHRUB REMOVAL
- CIVIC ADDRESS
- EDGE OF ROAD REBUILD

F	ISSUED FOR MUNICIPAL CONSENT	PH	LL	17.08.16
E	ISSUED FOR MUNICIPAL CONSENT	PH	LL	17.07.18
D	ISSUED FOR MUNICIPAL CONSENT	PH	LL	17.05.09
C	ISSUED FOR MUNICIPAL CONSENT	PH	LL	17.05.01
B	ISSUED FOR PERMITTING	PH	LL	17.03.09
A	ISSUED FOR PERMITTING	PH	LL	17.02.03
Revision	By	Appd.	YY.MM.DD	

File Name:	RC	LL	PH	17.08.16
	Dwn.	Chkd.	Dsgn.	YY.MM.DD

Permit-Seal

Client/Project

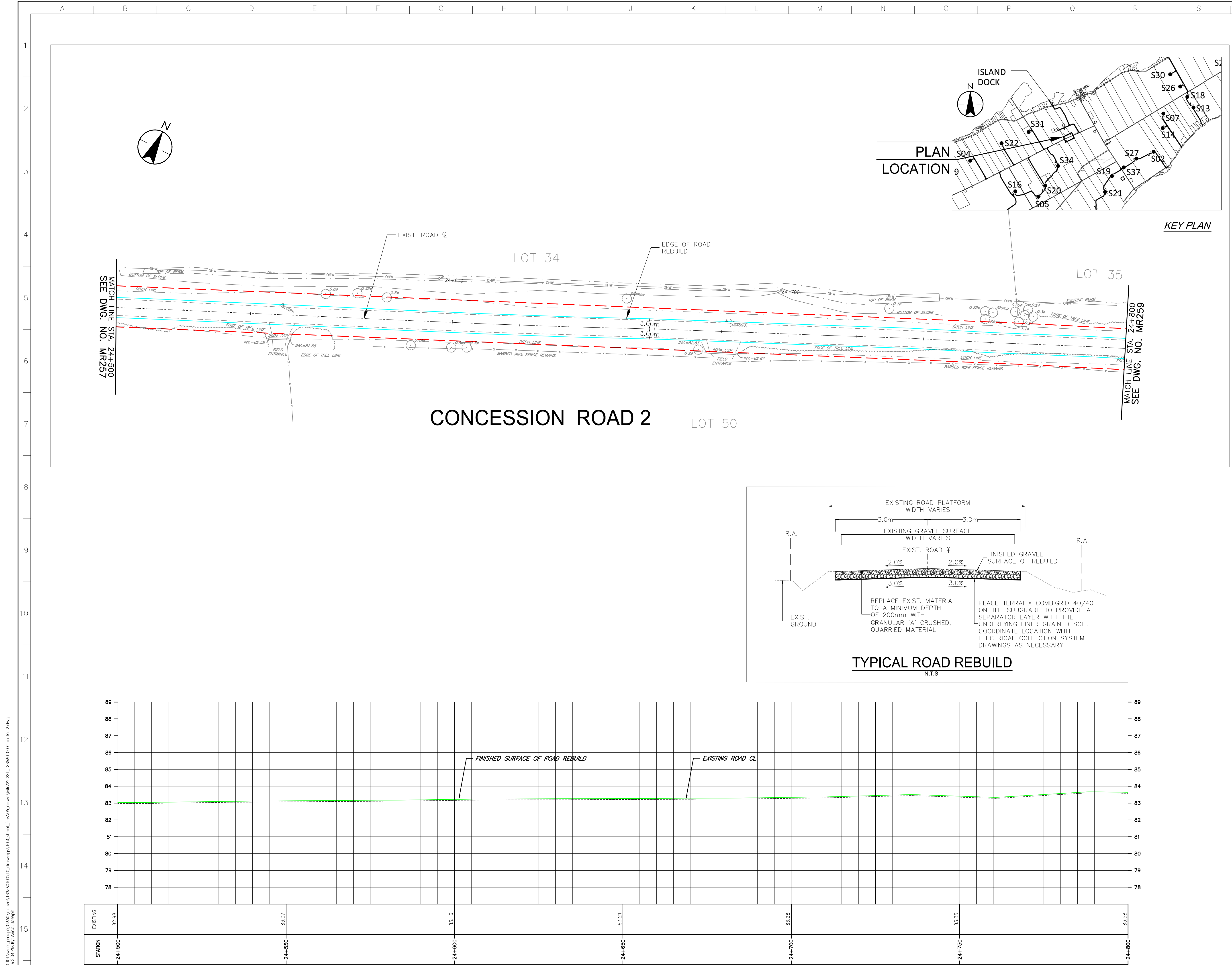


AMHERST ISLAND WIND PROJECT  
75MW WIND FARM  
Amherst Island, Loyalist Township, Ontario

Title

CONCESSION ROAD 2  
STA. 24+500 TO STA. 24+800  
PLAN AND PROFILE

Project No.	Scale	1:500H	0	5	15	25m
133560100	1:100V	0	1	3	5m	
Drawing No.	Sheet	Revision				



\\C:\0104\01\work\_group\01650\act\w\133560100\0\_drawing\104\_dsheet\lib\05\_new\w\222231\_133560100\Con. Rd 2.dwg  
 2017/08/16 10:41 AM by: Aico, Joseph



Copyright Reserved

The Contractor shall verify and be responsible for all dimensions. DO NOT scale the drawing - any errors or omissions shall be reported to Stantec without delay.  
The Copyrights to all designs and drawings are the property of Stantec. Reproduction or use for any purpose other than that authorized by Stantec is forbidden.

Notes

- UNDER GROUND AND ABOVE GROUND UTILITIES AND STRUCTURES ARE NOT NECESSARILY SHOWN ON THE DRAWINGS AND WHERE SHOWN, THE ACCURACY OF POSITION IS NOT GUARANTEED. THE CONTRACTOR SHALL INFORM THEMSELVES OF THE EXACT LOCATION OF ALL UTILITY PLANTS PRIOR TO STARTING WORK.
- THE REQUIREMENTS FOR THE REMOVAL, REINSTALLATION AND/OR STRUCTURES ARE NOT NECESSARILY SHOWN ON THE DRAWINGS AND WHERE SHOWN, THE ACCURACY OF POSITION IS NOT GUARANTEED. THE CONTRACTOR SHALL INFORM THEMSELVES OF THE EXACT LOCATION OF ALL UTILITY PLANTS PRIOR TO STARTING WORK.
- TOPOGRAPHICAL SURVEY COMPLETED BY MANTOSH PERRY CONSULTING ENGINEERS, DATED 2016. (UTM ZONE 18 NAD83 (CRS) 1997.0)
- ENTRANCE RADI AS NOTED TO BE PROVIDED FROM EDGE OF PAVEMENT OR GRAVEL AS SHOWN ON PLAN DRAWING. RADIUS MODIFICATIONS MAY BE REQUIRED SUBJECT TO REVIEW OF ENTRANCE SKEW ANGLE AND VEHICLE ACCESS REQUIREMENTS.
- UPON COMPLETION OF REBUILD/RENOVATE ROAD WORK CONTRACTOR TO CONFIRM ROADS ARE IN COMPLIANCE WITH SIEMENS SPECIFICATIONS "GENERAL SITE REQUIREMENTS, AMHERST ISLAND, EQUIPMENT ONLY AM" REV 6.31, DATED 2016-09-23.
- CONTRACTOR TO UNDERTAKE REPAIRS TO ROADS ON AN AS-NEEDED BASIS TO MAINTAIN ROAD IN EXISTING OR BETTER CONDITION IN CONSIDERATION OF ISLAND TRAFFIC AND CONSTRUCTION TRAFFIC DURING EXECUTION OF THE PROJECT.
- MATTING TO BE USED FOR BYPASS LOCATIONS AS NEEDED.
- FOR TREE REMOVALS REFER TO "STANTEC ARBORIST REPORT".
- TRAFFIC CONTROL DURING CONSTRUCTION REFER TO "STANTEC AMHERST ISLAND WIND ENERGY PROJECT TRAFFIC MANAGEMENT PLAN".
- CONTRACTOR TO ASSESS EXISTING CULVERT PRIOR TO CONSTRUCTION. EXISTING CULVERTS MAY BE BRIDGED OR REINFORCED PRIOR TO PROJECT WORK. CULVERT EXTENSION AND INSTALLATION DETAILS REFER TO OPS 241.
- SEDIMENT AND EROSION CONTROL MEASURES ARE TO BE IMPLEMENTED PRIOR TO, AND MAINTAINED DURING CONSTRUCTION TO PREVENT ENTRY OF SEDIMENT INTO THE NATURAL ENVIRONMENT. THE CONTRACTOR WILL BE REQUIRED TO MONITOR THE SEDIMENT CONTROL MEASURES REGULARLY AND REPAIR ANY DAMAGE IMMEDIATELY. SEDIMENTS TO BE REMOVED WHEN ACCUMULATIONS REACH A MAXIMUM OF 1/3 THE HEIGHT OF THE EROSION CONTROL MEASURE. (SILT FENCE, STRAW BALE, ETC.). SILT FENCE INSTALLATION MUST OCCUR PRIOR TO COMMENCEMENT OF CONSTRUCTION, AS PER REA CONDITION H3(4).

Legend

- TEMPORARY ROAD WIDENING
- LIMIT OF GRADING
- LIMIT OF OBSTACLE FREE AREA (ONLY APPLIES ABOVE ROAD ELEVATION +1.5m)
- ROAD CENTRE LINE
- APPROXIMATE LOT LINE
- ROAD ALLOWANCE (R.A.)
- EXISTING POST AND WIRE/ELECTRIC FENCE
- EXISTING DITCH
- EXISTING OVERHEAD HYDRO
- TREE REMOVAL
- SHRUB REMOVAL
- 4375 CIVIC ADDRESS
- EDGE OF ROAD REBUILD

F	ISSUED FOR MUNICIPAL CONSENT	PH	LL	17.08.16
E	ISSUED FOR MUNICIPAL CONSENT	PH	LL	17.07.18
D	ISSUED FOR MUNICIPAL CONSENT	PH	LL	17.05.09
C	ISSUED FOR MUNICIPAL CONSENT	PH	LL	17.05.01
B	ISSUED FOR PERMITTING	PH	LL	17.03.09
A	ISSUED FOR PERMITTING	PH	LL	17.02.03

Revision	By	Appd.	YY.MM.DD
----------	----	-------	----------

File Name:	RC	LL	PH	17.08.16
	Dwn.	Chkd.	Dsgn.	YY.MM.DD

Permit-Seal

Client/Project



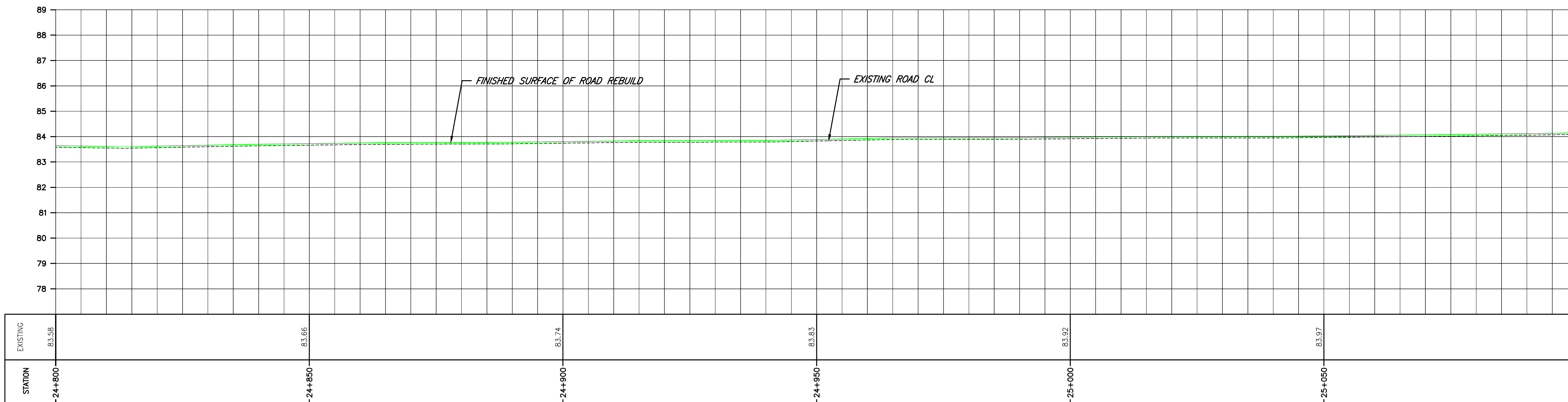
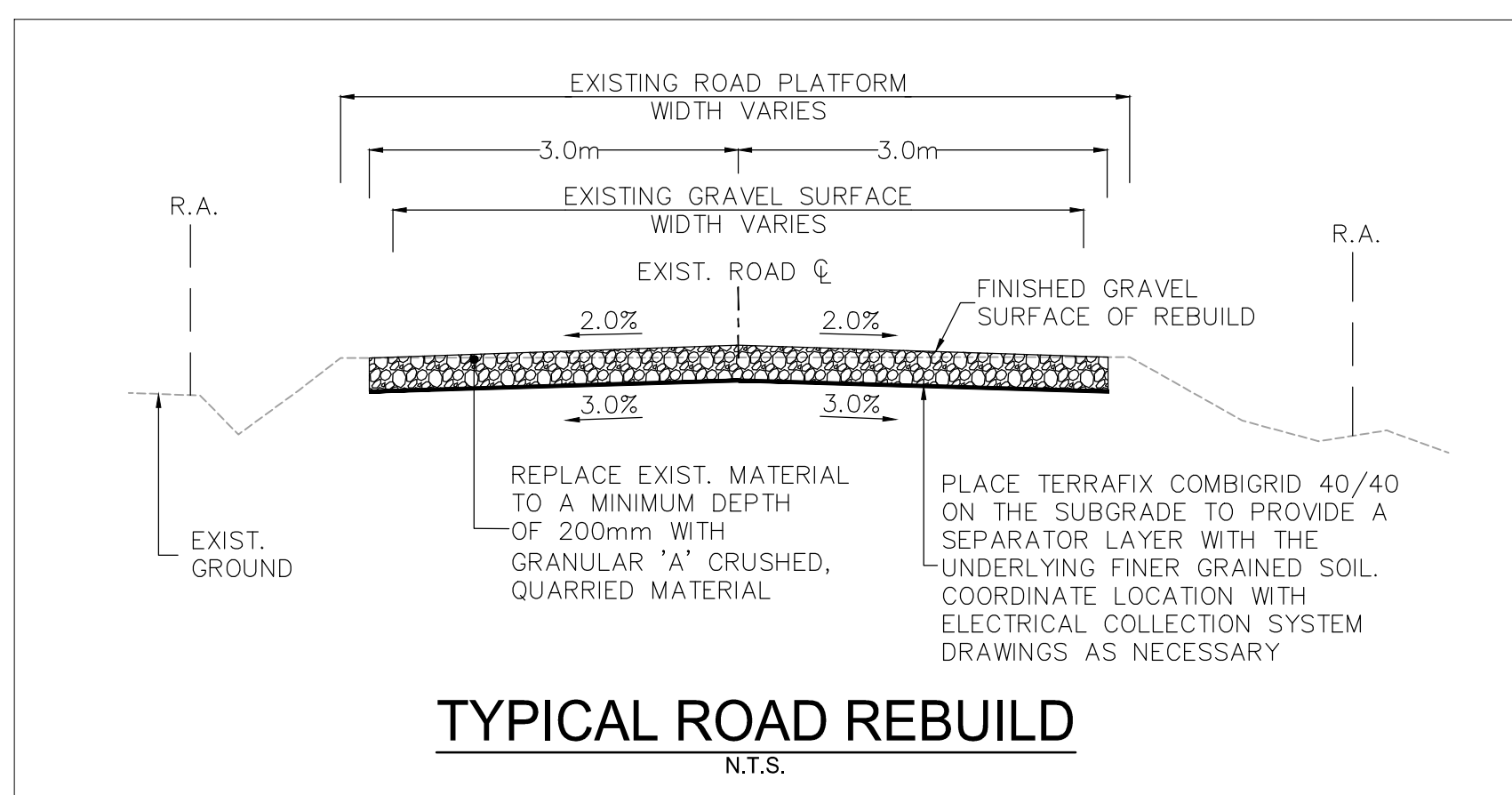
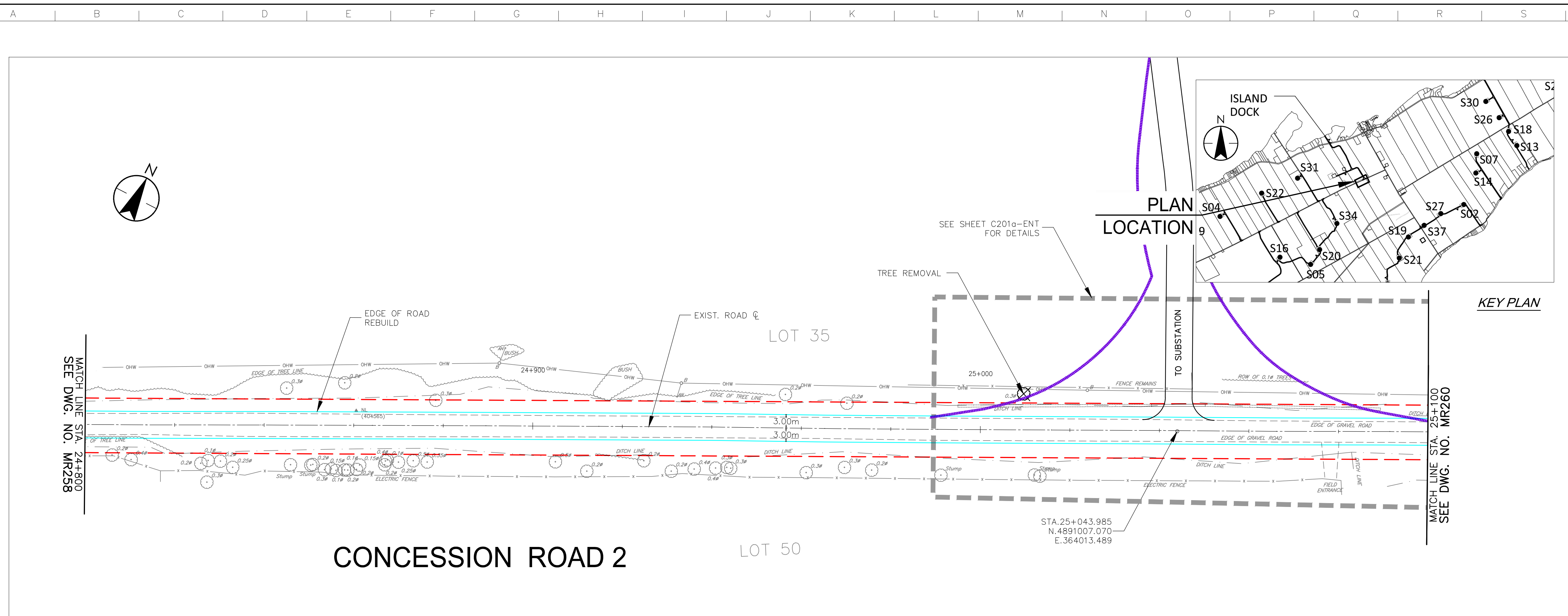
AMHERST ISLAND WIND PROJECT  
75MW WIND FARM  
Amherst Island, Loyalist Township, Ontario

Title

CONCESSION ROAD 2  
STA. 24+800 TO STA. 25+100  
PLAN AND PROFILE

Project No.	Scale
133560100	1:500H 1:100V

Drawing No.	Sheet	Revision
MR259		



STATION	24+800	24+850	24+900	24+950	25+000	25+050	25+100
EXISTING	83.58	83.66	83.74	83.83	83.92	83.97	84.09



Copyright Reserved

The Contractor shall verify and be responsible for all dimensions. DO NOT scale the drawing - any errors or omissions shall be reported to Stantec without delay.  
The Copyrights to all designs and drawings are the property of Stantec. Reproduction or use for any purpose other than that authorized by Stantec is forbidden.

Notes

- UNDER GROUND AND ABOVE GROUND UTILITIES AND STRUCTURES ARE NOT NECESSARILY SHOWN ON THE DRAWINGS AND WHERE SHOWN, THE ACCURACY OF POSITION IS NOT GUARANTEED. THE CONTRACTOR SHALL INFORM THEMSELVES OF THE EXACT LOCATION OF ALL UTILITY PLANTS PRIOR TO STARTING WORK.
- THE REQUIREMENTS FOR THE REMOVAL, REINSTALLATION AND/OR DISPOSAL OF EXISTING FEATURES IN CONFLICT WITH THE CONSTRUCTION AREA WILL BE CONFIRMED IN THE FIELD DURING CONSTRUCTION.
- TOPOGRAPHICAL SURVEY COMPLETED BY MANTOSH PERRY CONSULTING ENGINEERS, DATED 2016. (UTM ZONE 18 NAD83 (CRS)) 1997.0)
- ENTRANCE RADI AS NOTED TO BE PROVIDED FROM EDGE OF PAVEMENT OR GRAVEL AS SHOWN ON PLAN DRAWING. RADIUS MODIFICATIONS MAY BE REQUIRED SUBJECT TO REVIEW OF ENTRANCE SKEW ANGLE AND VEHICLE ACCESS REQUIREMENTS.
- UPON COMPLETION OF REBUILD/RENOVATE ROAD WORK CONTRACTOR TO CONFIRM ROADS ARE IN COMPLIANCE WITH SIEMENS SPECIFICATIONS "GENERAL SITE REQUIREMENTS, AMHERST ISLAND, EQUIPMENT ONLY AM" REV 6.31, DATED 2016-09-23.
- CONTRACTOR TO UNDERTAKE REPAIRS TO ROADS ON AN AS-NEEDED BASIS TO MAINTAIN ROAD IN EXISTING OR BETTER CONDITION IN CONSIDERATION OF ISLAND TRAFFIC AND CONSTRUCTION TRAFFIC DURING EXECUTION OF THE PROJECT.
- MATTING TO BE USED FOR BYPASS LOCATIONS AS NEEDED.
- FOR TREE REMOVALS REFER TO "STANTEC ARBORIST REPORT".
- TRAFFIC CONTROL DURING CONSTRUCTION REFER TO "STANTEC AMHERST ISLAND WIND ENERGY PROJECT TRAFFIC MANAGEMENT PLAN".
- CONTRACTOR TO ASSESS EXISTING CULVERT PRIOR TO CONSTRUCTION. EXISTING CULVERTS MAY BE BRIDGED OR REINFORCED PRIOR TO PROJECT WORK. CULVERT EXTENSION AND INSTALLATION DETAILS REFER TO OPS5 241.
- SEDIMENT AND EROSION CONTROL MEASURES ARE TO BE IMPLEMENTED PRIOR TO, AND MAINTAINED DURING CONSTRUCTION TO PREVENT ENTRY OF SEDIMENT INTO THE NATURAL ENVIRONMENT. THE CONTRACTOR WILL BE REQUIRED TO MONITOR THE SEDIMENT CONTROL MEASURES REGULARLY AND REPAIR ANY DAMAGE IMMEDIATELY. SEDIMENTS TO BE REMOVED WHEN ACCUMULATIONS REACH A MAXIMUM OF 1/3 THE HEIGHT OF THE EROSION CONTROL MEASURE. (SILT FENCE, STRAW BALE, ETC.). SILT FENCE INSTALLATION MUST OCCUR PRIOR TO COMMENCEMENT OF CONSTRUCTION, AS PER REA CONDITION H3(4).

Legend

- TEMPORARY ROAD WIDENING
- LIMIT OF GRADING
- LIMIT OF OBSTACLE FREE AREA (ONLY APPLIES ABOVE ROAD ELEVATION +1.5m)
- ROAD CENTRE LINE
- APPROXIMATE LOT LINE
- ROAD ALLOWANCE (R.A.)
- EXISTING POST AND WIRE/ELECTRIC FENCE
- EXISTING DITCH
- EXISTING OVERHEAD HYDRO
- TREE REMOVAL
- SHRUB REMOVAL
- 4375 CIVIC ADDRESS
- EDGE OF ROAD REBUILD

F	ISSUED FOR MUNICIPAL CONSENT	PH	LL	17.08.16
E	ISSUED FOR MUNICIPAL CONSENT	PH	LL	17.07.18
D	ISSUED FOR MUNICIPAL CONSENT	PH	LL	17.05.09
C	ISSUED FOR MUNICIPAL CONSENT	PH	LL	17.05.01
B	ISSUED FOR PERMITTING	PH	LL	17.03.09
A	ISSUED FOR PERMITTING	PH	LL	17.02.03

Revision	By	Appd.	YY.MM.DD
----------	----	-------	----------

File Name:	RC	LL	PH	17.08.16
	Dwn.	Chkd.	Dsgn.	YY.MM.DD

Permit/Seal

Client/Project



AMHERST ISLAND WIND PROJECT  
75MW WIND FARM  
Amherst Island, Loyalist Township, Ontario

Title

CONCESSION ROAD 2  
STA. 25+100 TO STA. 25+400  
PLAN AND PROFILE

Project No.

133560100

Drawing No.

MR260

1 of 1

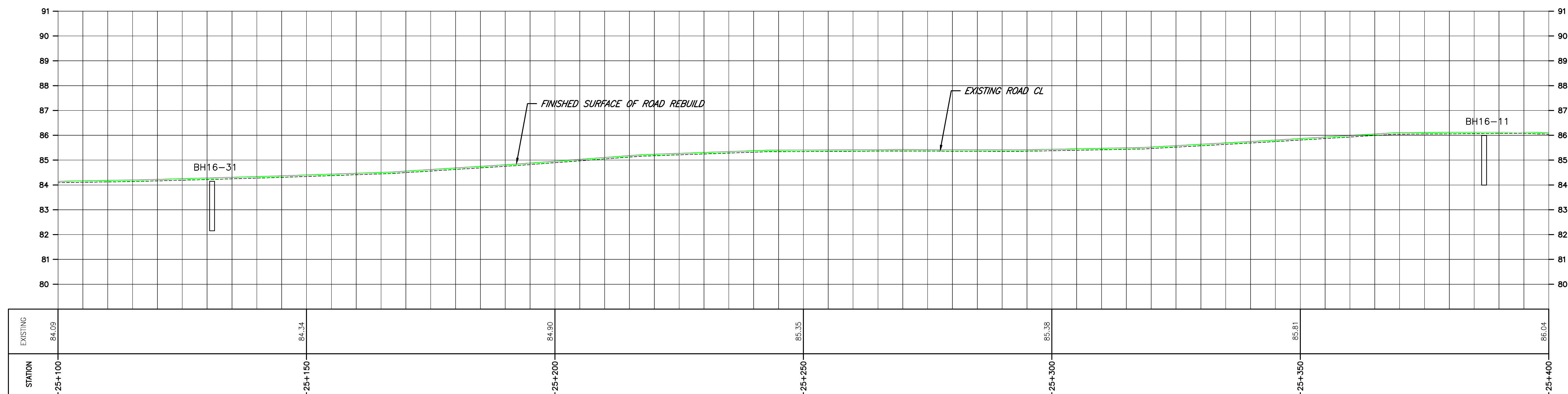
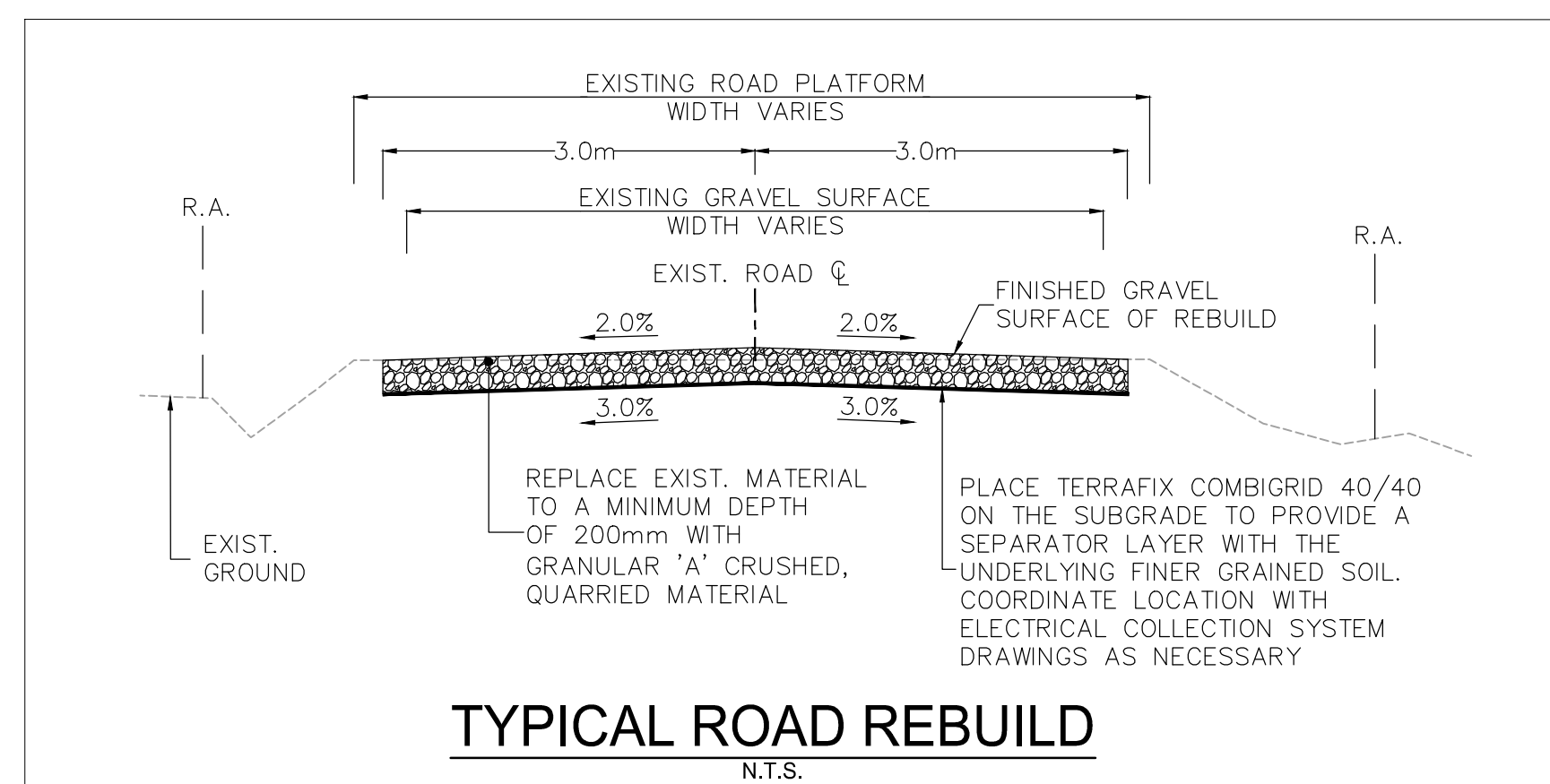
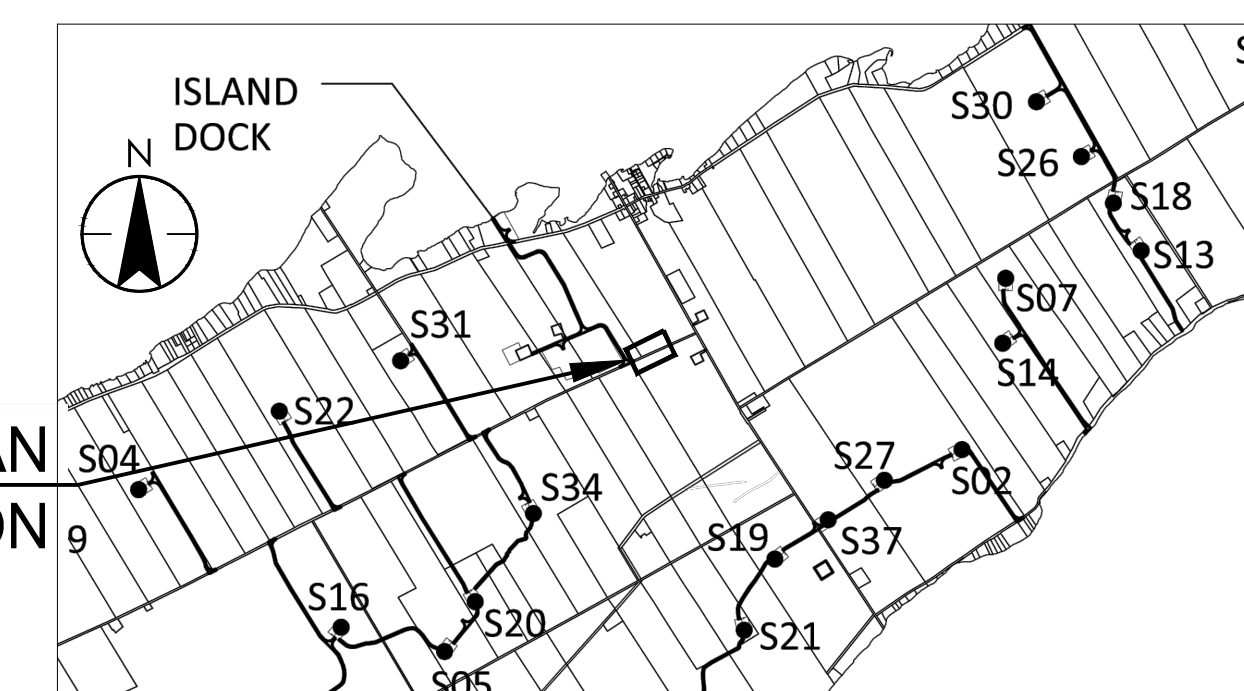
F

Scale

1:500H  
1:100V

Sheet

Revision



\\C:\0104\01\work\_group\01650\active\133560100\0\_drawing\104\_dsheet\105\_new\133560100-Con\_Rd 2.dwg  
 2017/08/16 10:38 PM by: Arico, Jozeph



Copyright Reserved

The Contractor shall verify and be responsible for all dimensions. DO NOT scale the drawing - any errors or omissions shall be reported to Stantec without delay.  
The Copyrights to all designs and drawings are the property of Stantec. Reproduction or use for any purpose other than that authorized by Stantec is forbidden.

Notes

- UNDER GROUND AND ABOVE GROUND UTILITIES AND STRUCTURES ARE NOT NECESSARILY SHOWN ON THE DRAWINGS AND WHERE SHOWN, THE ACCURACY OF POSITION IS NOT GUARANTEED. THE CONTRACTOR SHALL INFORM THEMSELVES OF THE EXACT LOCATION OF ALL UTILITY PLANTS PRIOR TO STARTING WORK.
- THE REQUIREMENTS FOR THE REMOVAL, REINSTALLATION AND/OR DISPOSAL OF EXISTING FEATURES IN CONFLICT WITH THE CONSTRUCTION AREA WILL BE CONFIRMED IN THE FIELD DURING CONSTRUCTION.
- TOPOGRAPHICAL SURVEY COMPLETED BY MANTOSH PERRY CONSULTING ENGINEERS, DATED 2016. (UTM ZONE 18 NAD83 (CRS) 1997.0)
- ENTRANCE RADI AS NOTED TO BE PROVIDED FROM EDGE OF PAVEMENT OR GRAVEL AS SHOWN ON PLAN DRAWING. RADIUS MODIFICATIONS MAY BE REQUIRED SUBJECT TO REVIEW OF ENTRANCE SKEW ANGLE AND VEHICLE ACCESS REQUIREMENTS.
- UPON COMPLETION OF REBUILD/RENOVATE ROAD WORK CONTRACTOR TO CONFIRM ROADS ARE IN COMPLIANCE WITH SIEMENS SPECIFICATIONS "GENERAL SITE REQUIREMENTS, AMHERST ISLAND, EQUIPMENT ONLY AM" REV 6.31, DATED 2016-09-23.
- CONTRACTOR TO UNDERTAKE REPAIRS TO ROADS ON AN AS-NEEDED BASIS TO MAINTAIN ROAD IN EXISTING OR BETTER CONDITION IN CONSIDERATION OF ISLAND TRAFFIC AND CONSTRUCTION TRAFFIC DURING EXECUTION OF THE PROJECT.
- MATTING TO BE USED FOR BYPASS LOCATIONS AS NEEDED.
- FOR TREE REMOVALS REFER TO "STANTEC ARBORIST REPORT".
- TRAFFIC CONTROL DURING CONSTRUCTION REFER TO "STANTEC AMHERST ISLAND WIND ENERGY PROJECT TRAFFIC MANAGEMENT PLAN".
- CONTRACTOR TO ASSESS EXISTING CULVERT PRIOR TO CONSTRUCTION. EXISTING CULVERTS MAY BE BRIDGED OR REINFORCED PRIOR TO PROJECT WORK. CULVERT EXTENSION AND INSTALLATION DETAILS REFER TO OPS5 241.
- SEDIMENT AND EROSION CONTROL MEASURES ARE TO BE IMPLEMENTED PRIOR TO THE NATURAL ENVIRONMENT. THE CONTRACTOR WILL BE REQUIRED TO MONITOR THE SEDIMENT CONTROL MEASURES REGULARLY AND REPAIR ANY DAMAGE IMMEDIATELY. SEDIMENTS TO BE REMOVED WHEN ACCUMULATIONS REACH A MAXIMUM OF 1/3 THE HEIGHT OF THE EROSION CONTROL MEASURE. (SILT FENCE, STRAW BALE, ETC.). SILT FENCE INSTALLATION MUST OCCUR PRIOR TO COMMENCEMENT OF CONSTRUCTION, AS PER REA CONDITION H3(4).

Legend

- TEMPORARY ROAD WIDENING
- LIMIT OF GRADING
- LIMIT OF OBSTACLE FREE AREA (ONLY APPLIES ABOVE ROAD ELEVATION +1.5m)
- ROAD CENTRE LINE
- APPROXIMATE LOT LINE
- ROAD ALLOWANCE (R.A.)
- EXISTING POST AND WIRE/ELECTRIC FENCE
- EXISTING DITCH
- EXISTING OVERHEAD HYDRO
- TREE REMOVAL
- SHRUB REMOVAL
- 4375 CIVIC ADDRESS
- EDGE OF ROAD REBUILD

F	ISSUED FOR MUNICIPAL CONSENT	PH	LL	17.08.16
E	ISSUED FOR MUNICIPAL CONSENT	PH	LL	17.07.18
D	ISSUED FOR MUNICIPAL CONSENT	PH	LL	17.05.09
C	ISSUED FOR MUNICIPAL CONSENT	PH	LL	17.05.01
B	ISSUED FOR PERMITTING	PH	LL	17.03.09
A	ISSUED FOR PERMITTING	PH	LL	17.02.03
Revision	By	Appd.	YY.MM.DD	

File Name:	RC	LL	PH	17.08.16
	Dwn.	Chkd.	Dsgn.	YY.MM.DD

Permit-Seal

Client/Project



AMHERST ISLAND WIND PROJECT  
75MW WIND FARM  
Amherst Island, Loyalist Township, Ontario

Title

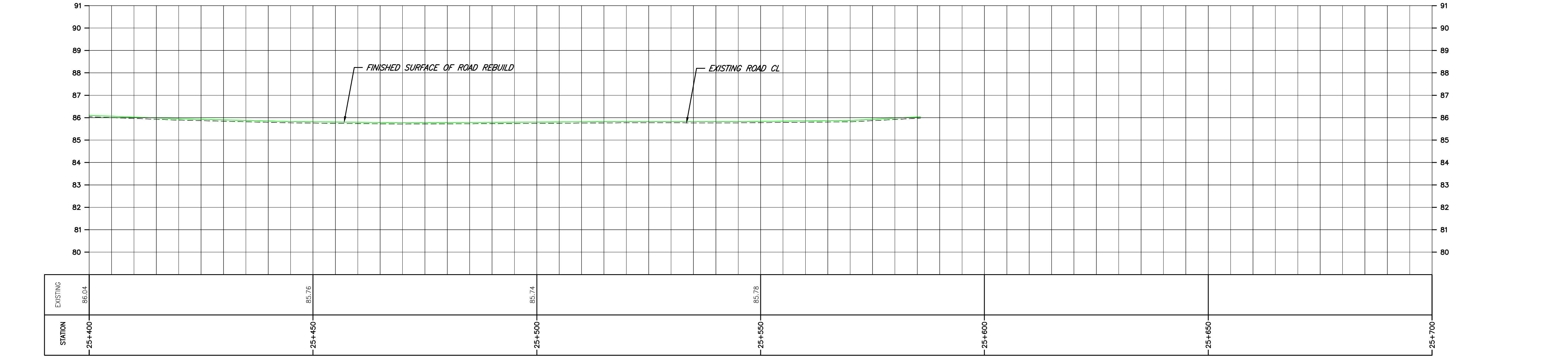
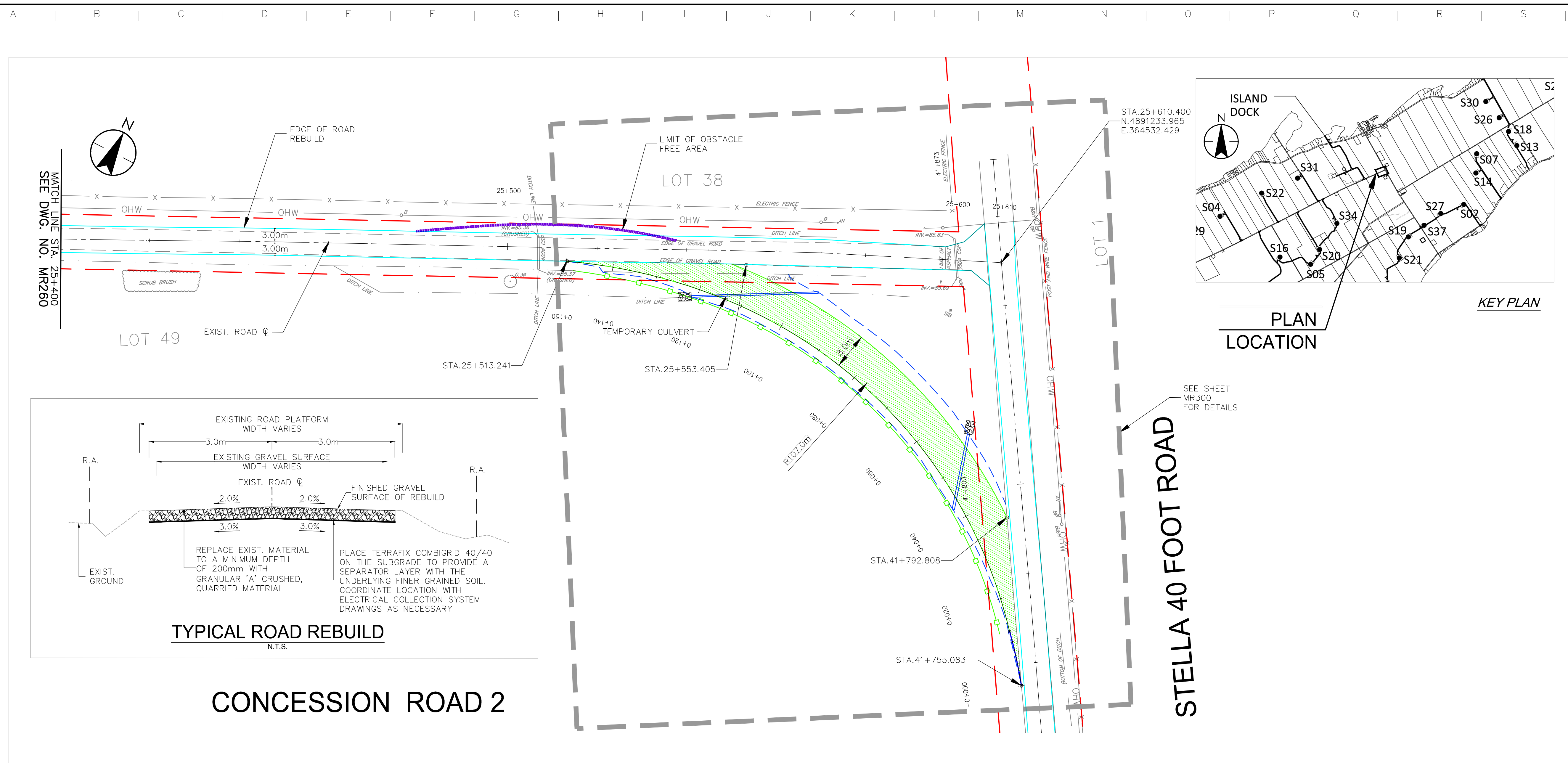
CONCESSION ROAD 2  
STA. 25+400 TO STA. 25+610  
PLAN AND PROFILE

Project No.	Scale	0	5	15	25m
13356100	1:500H 1:100V	0	1	3	5m
Drawing No.	Sheet	Revision			

MR261

1 of 1

F



\\C:\0104\01\work\_group\01650\active\13356100\0\_drawing\104\_dsheet\lib\05\_new\13356100\Con\_Rd 2.dwg  
 2017/08/16 10:39 PM by: Arico, Joseph