

Copyright Reserved

The Contractor shall verify and be responsible for all dimensions. DO NOT scale the drawing - any errors or omissions shall be reported to Stantec without delay.  
The Copyrights to all designs and drawings are the property of Stantec. Reproduction or use for any purpose other than that authorized by Stantec is forbidden.

Notes

- UNDER GROUND AND ABOVE GROUND UTILITIES AND STRUCTURES ARE NOT NECESSARILY SHOWN ON THE DRAWINGS AND WHERE SHOWN, THE ACCURACY OF POSITION IS NOT GUARANTEED. THE CONTRACTOR SHALL INFORM THEMSELVES OF THE EXACT LOCATION OF ALL UTILITY PLANTS PRIOR TO STARTING WORK.
- THE REQUIREMENTS FOR THE REMOVAL, REINSTALLATION AND/OR DISPOSAL OF EXISTING FEATURES IN CONFLICT WITH THE CONSTRUCTION AREA WILL BE CONFIRMED IN THE FIELD DURING CONSTRUCTION.
- TOPOGRAPHICAL SURVEY COMPLETED BY MANTOSH PERRY CONSULTING ENGINEERS, DATED 2016. (UTM ZONE: 18 NAD83 (CRSR) 1997.0)
- ENTRANCE RADI AS NOTED TO BE PROVIDED FROM EDGE OF PAVEMENT OR GRAVEL AS SHOWN ON PLAN DRAWING. RADIUS MODIFICATIONS MAY BE REQUIRED SUBJECT TO REVIEW OF ENTRANCE SKEW ANGLE AND VEHICLE ACCESS REQUIREMENTS.
- UPON COMPLETION OF REBUILD/RENOVATE ROAD WORK CONTRACTOR TO CONFIRM ROADS ARE IN COMPLIANCE WITH SIEMENS SPECIFICATIONS "GENERAL SITE REQUIREMENTS, AMHERST ISLAND, EQUIPMENT ONLY AM" REV 6.31, DATED 2016-09-23.
- CONTRACTOR TO UNDERTAKE REPAIRS TO ROADS ON AN AS-NEEDED BASIS TO MAINTAIN ROAD IN EXISTING OR BETTER CONDITION IN CONSIDERATION OF ISLAND TRAFFIC AND CONSTRUCTION TRAFFIC DURING EXECUTION OF THE PROJECT.
- MATTING TO BE USED FOR BYPASS LOCATIONS AS NEEDED.
- FOR TREE REMOVALS REFER TO "STANTEC ARBORIST REPORT".
- TRAFFIC CONTROL DURING CONSTRUCTION REFER TO "STANTEC AMHERST ISLAND WIND ENERGY PROJECT TRAFFIC MANAGEMENT PLAN".

Legend

- LIMIT OF OBSTACLE FREE AREA (ONLY APPLIES ABOVE ROAD ELEVATION +1.5m)
- ROAD CENTRE LINE
- APPROXIMATE LOT LINE
- ROAD ALLOWANCE
- EXISTING POST AND WIRE/ELECTRIC FENCE
- EXISTING DITCH
- EXISTING OVERHEAD HYDRO
- CIVIC ADDRESS
- EDGE OF ROAD RESTORATION

E	ISSUED FOR MUNICIPAL CONSENT	PH	LL	17.07.18
D	ISSUED FOR MUNICIPAL CONSENT	PH	LL	17.05.09
C	ISSUED FOR MUNICIPAL CONSENT	PH	LL	17.05.01
B	ISSUED FOR PERMITTING	PH	LL	17.03.09
A	ISSUED FOR PERMITTING	PH	LL	17.02.03

Revision	By	Appd.	YY.MM.DD
----------	----	-------	----------

File Name:	RC	LL	PH	17.07.18
	Dwn.	Chkd.	Dsgn.	YY.MM.DD

Permit-Seal

Client/Project



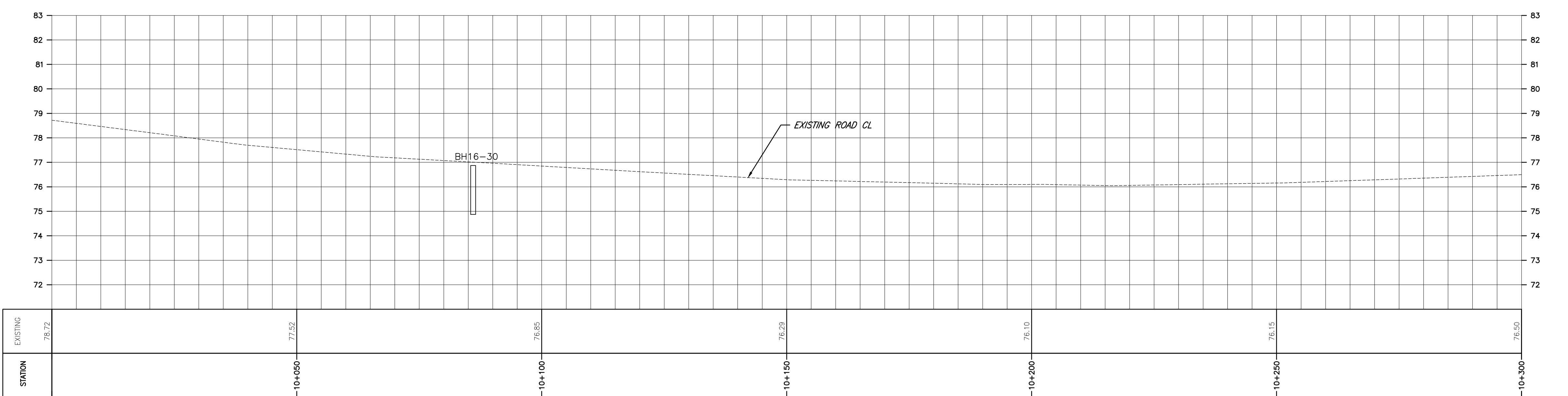
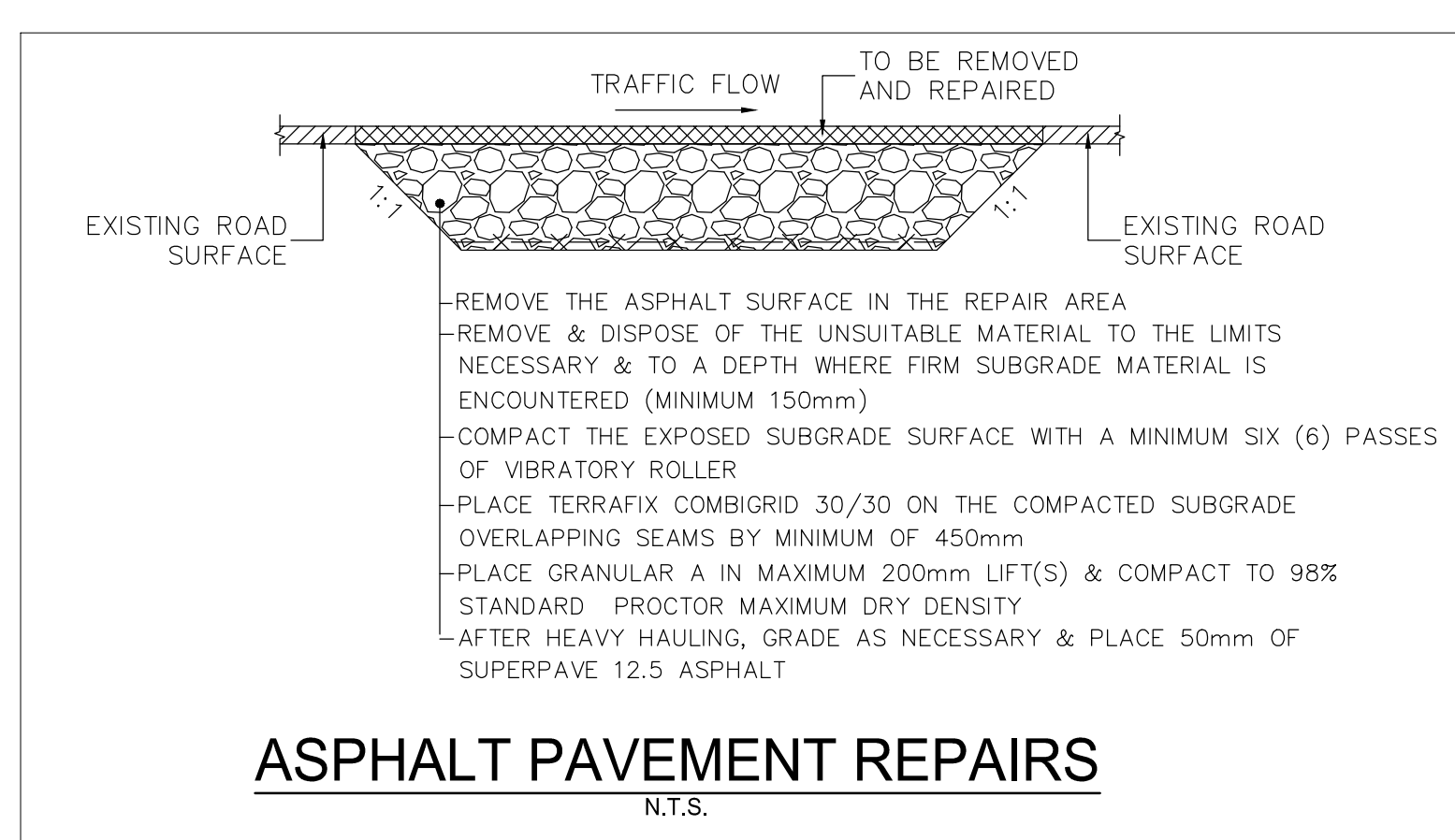
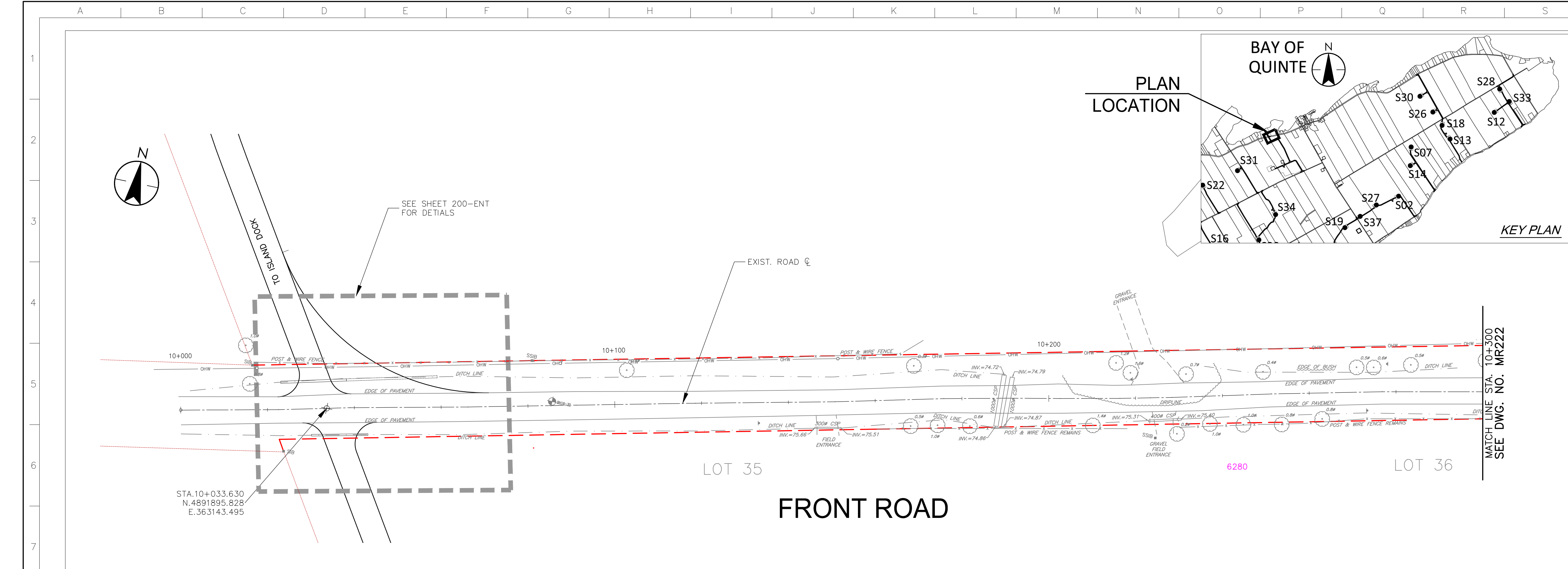
AMHERST ISLAND WIND PROJECT  
75MW WIND FARM  
Amherst Island, Loyalist Township, Ontario

Title

FRONT ROAD  
STA. 10+000 TO STA. 10+300  
PLAN AND PROFILE

Project No.	Scale
133560100	1:500H 1:100V

Drawing No.	Sheet	Revision
MR221		



\\C:\0104\01\work\group\014560\active\133560100\0\_drawing\10\_drawing\10\_000\133560100-Front Rd.dwg  
 2017/07/18 4:50 PM by: B Kozly, kkozly



1. UNDER GROUND AND ABOVE GROUND UTILITIES AND STRUCTURES ARE NOT NECESSARILY SHOWN ON THE DRAWINGS AND WHERE SHOWN, THE ACCURACY OF POSITION IS NOT GUARANTEED. THE CONTRACTOR SHALL INFORM THEMSELVES OF THE EXACT LOCATION OF ALL UTILITY PLANTS PRIOR TO STARTING WORK.
2. THE REQUIREMENTS FOR THE REMOVAL, REINSTALLATION AND/OR DISPOSAL OF EXISTING FEATURES IN CONFLICT WITH THE CONSTRUCTION AREA WILL BE CONFIRMED IN THE FIELD DURING CONSTRUCTION.
3. TOPOGRAPHICAL SURVEY COMPLETED BY MAINTOSH PERRY CONSULTING ENGINEERS, DATED 2016. (UTM ZONE 18 NAD83 (CRSR) 1997.0)
4. ENTRANCE RADI AS NOTED TO BE PROVIDED FROM EDGE OF PAVEMENT OR GRAVEL AS SHOWN ON PLAN DRAWING. RADIUS MODIFICATIONS MAY BE REQUIRED SUBJECT TO REVIEW OF ENTRANCE SKEW ANGLE AND VEHICLE ACCESS REQUIREMENTS.
5. UPON COMPLETION OF REBUILD/RENOVATE ROAD WORK CONTRACTOR TO CONFIRM ROADS ARE IN COMPLIANCE WITH SIEMENS SPECIFICATIONS "GENERAL SITE REQUIREMENTS, AMHERST ISLAND, EQUIPMENT ONLY AM" REV 6.31, DATED 2016-09-23.
6. CONTRACTOR TO UNDERTAKE REPAIRS TO ROADS ON AN AS-NEEDED BASIS TO MAINTAIN ROAD IN EXISTING OR BETTER CONDITION IN CONSIDERATION OF ISLAND TRAFFIC AND CONSTRUCTION TRAFFIC DURING EXECUTION OF THE PROJECT.
7. MATTING TO BE USED FOR BYPASS LOCATIONS AS NEEDED.
8. FOR TREE REMOVALS REFER TO "STANTEC ARBORIST REPORT".
9. TRAFFIC CONTROL DURING CONSTRUCTION REFER TO "STANTEC AMHERST ISLAND WIND ENERGY PROJECT TRAFFIC MANAGEMENT PLAN".

- LIMIT OF OBSTACLE FREE AREA (ONLY APPLIES ABOVE ROAD ELEVATION +1.5m)
- ROAD CENTRE LINE
- APPROXIMATE LOT LINE
- ROAD ALLOWANCE
- EXISTING POST AND WIRE/ELECTRIC FENCE
- EXISTING DITCH
- EXISTING OVERHEAD HYDRO
- CIVIC ADDRESS
- EDGE OF ROAD RESTORATION

E	ISSUED FOR MUNICIPAL CONSENT	PH	LL	17.07.18
D	ISSUED FOR MUNICIPAL CONSENT	PH	LL	17.05.09
C	ISSUED FOR MUNICIPAL CONSENT	PH	LL	17.05.01
B	ISSUED FOR PERMITTING	PH	LL	17.03.09
A	ISSUED FOR PERMITTING	PH	LL	17.02.03

Revision	By	Appd.	YY.MM.DD
----------	----	-------	----------

File Name:	RC	LL	PH	17.07.18
	Dwn.	Chkd.	Dsgn.	YY.MM.DD

Permit-Seal

Client/Project

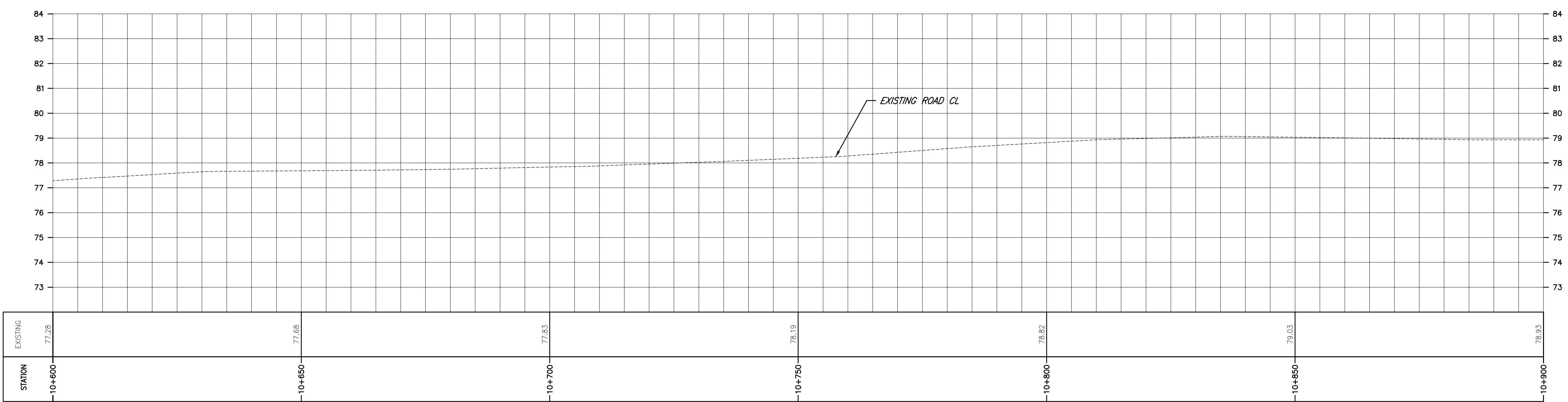
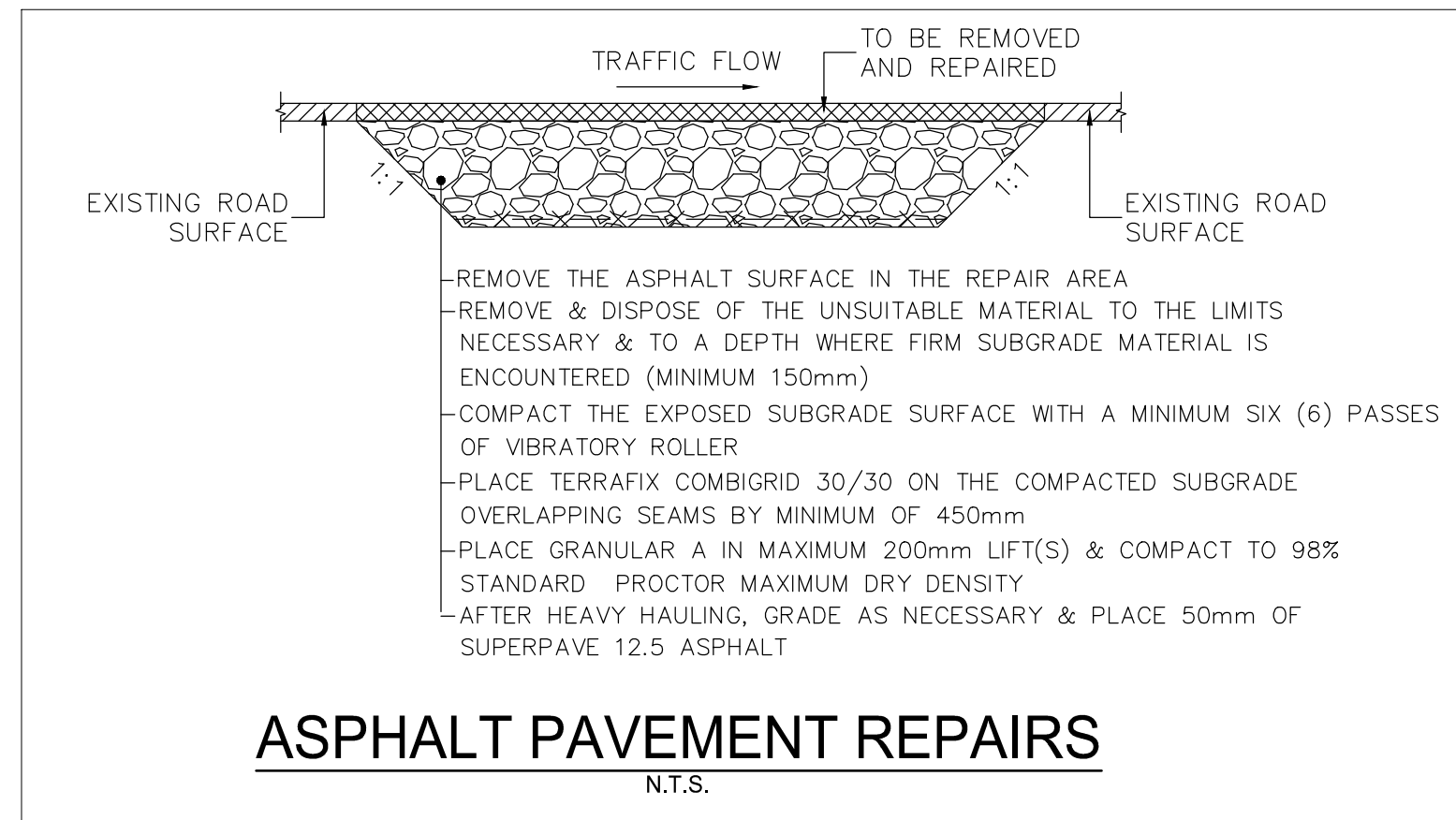



**AMHERST ISLAND WIND PROJECT**  
75MW WIND FARM  
Amherst Island, Loyalist Township, Ontario

Title

**FRONT ROAD**  
STA. 10+600 TO STA. 10+900  
**PLAN AND PROFILE**

Project No.	Scale	1:500H	0 5 15 25m
133560100	1:100V	0 1 2 3 5m	
Drawing No.	Sheet	Revision	



EXISTING	77.28	77.68	77.83	78.19	78.62	79.03	78.93
STATION	10+600	10+650	10+700	10+750	10+800	10+850	10+900

\\c010040\work\groups\133560100\133560100\10\_drawings\10\_4\_dwg\133560100\_1221\_133560100-Front Rd.dwg 2017/07/18 15:43 Piv. B. Coyle, Robert

Copyright Reserved

The Contractor shall verify and be responsible for all dimensions. DO NOT scale the drawing - any errors or omissions shall be reported to Stantec without delay.  
The Copyright to all designs and drawings are the property of Stantec. Reproduction or use for any purpose other than that authorized by Stantec is forbidden.

**Notes**

1. UNDER GROUND AND ABOVE GROUND UTILITIES AND STRUCTURES ARE NOT NECESSARILY SHOWN ON THE DRAWINGS AND WHERE SHOWN, THE ACCURACY OF POSITION IS NOT GUARANTEED. THE CONTRACTOR SHALL INFORM THEMSELVES OF THE EXACT LOCATION OF ALL UTILITY PLANTS PRIOR TO STARTING WORK.
2. THE REQUIREMENTS FOR THE REMOVAL, REINSTALLATION AND/OR DISPOSAL OF EXISTING FEATURES IN CONFLICT WITH THE CONSTRUCTION AREA WILL BE CONFIRMED IN THE FIELD DURING CONSTRUCTION.
3. TOPOGRAPHICAL SURVEY COMPLETED BY MANTOSH PERRY CONSULTING ENGINEERS, DATED 2016. (UTM ZONE 18 NAD83 (CRSR) 1997.0)
4. ENTRANCE RADI AS NOTED TO BE PROVIDED FROM EDGE OF PAVEMENT OR GRAVEL AS SHOWN ON PLAN DRAWING. RADIUS MODIFICATIONS MAY BE REQUIRED SUBJECT TO REVIEW OF ENTRANCE SKEW ANGLE AND VEHICLE ACCESS REQUIREMENTS.
5. UPON COMPLETION OF REBUILD/RENOVATE ROAD WORK CONTRACTOR TO CONFIRM ROADS ARE IN COMPLIANCE WITH SIEMENS SPECIFICATIONS "GENERAL SITE REQUIREMENTS, AMHERST ISLAND, EQUIPMENT ONLY AM" REV 6.31, DATED 2016-09-23.
6. CONTRACTOR TO UNDERTAKE REPAIRS TO ROADS ON AN AS-NEEDED BASIS TO MAINTAIN ROAD IN EXISTING OR BETTER CONDITION IN CONSIDERATION OF ISLAND TRAFFIC AND CONSTRUCTION TRAFFIC DURING EXECUTION OF THE PROJECT.
7. MATTING TO BE USED FOR BYPASS LOCATIONS AS NEEDED.
8. FOR TREE REMOVALS REFER TO "STANTEC ARBORIST REPORT".
9. TRAFFIC CONTROL DURING CONSTRUCTION REFER TO "STANTEC AMHERST ISLAND WIND ENERGY PROJECT TRAFFIC MANAGEMENT PLAN".

**Legend**

- LIMIT OF OBSTACLE FREE AREA (ONLY APPLIES ABOVE ROAD ELEVATION +1.5m)
- ROAD CENTRE LINE
- APPROXIMATE LOT LINE
- ROAD ALLOWANCE
- EXISTING POST AND WIRE/ELECTRIC FENCE
- EXISTING DITCH
- EXISTING OVERHEAD HYDRO
- CIVIC ADDRESS
- EDGE OF ROAD RESTORATION

E	ISSUED FOR MUNICIPAL CONSENT	PH	LL	17.07.18
D	ISSUED FOR MUNICIPAL CONSENT	PH	LL	17.05.09
C	ISSUED FOR MUNICIPAL CONSENT	PH	LL	17.05.01
B	ISSUED FOR PERMITTING	PH	LL	17.03.09
A	ISSUED FOR PERMITTING	PH	LL	17.02.03
Revision		By	Appd.	YY.MM.DD

File Name:	RC	LL	PH	17.07.18
Permit-Seal	Desn.	Chkd.	Dgrn.	YY.MM.DD

Client/Project

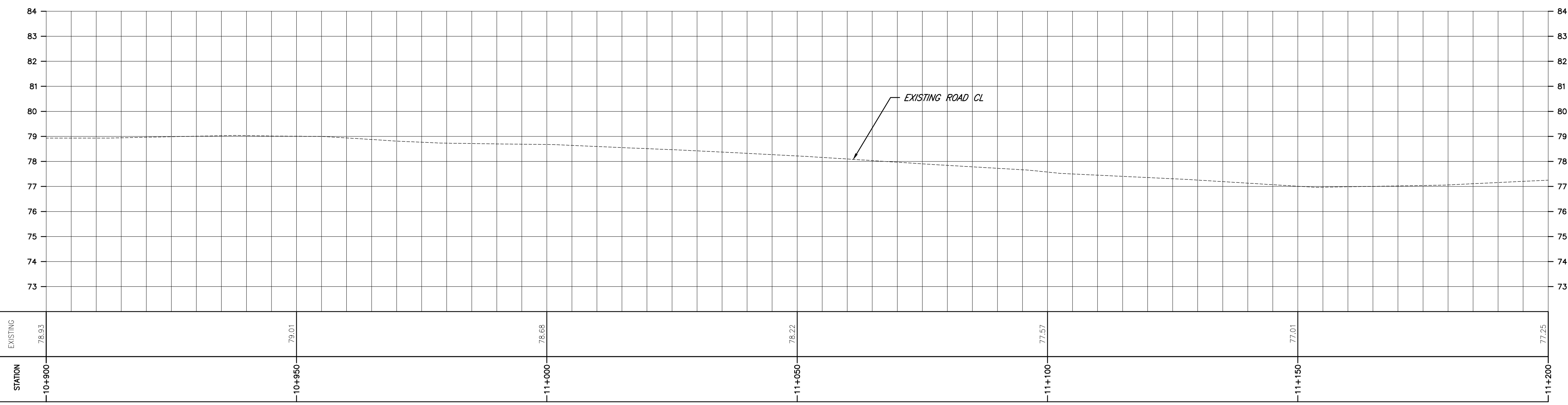
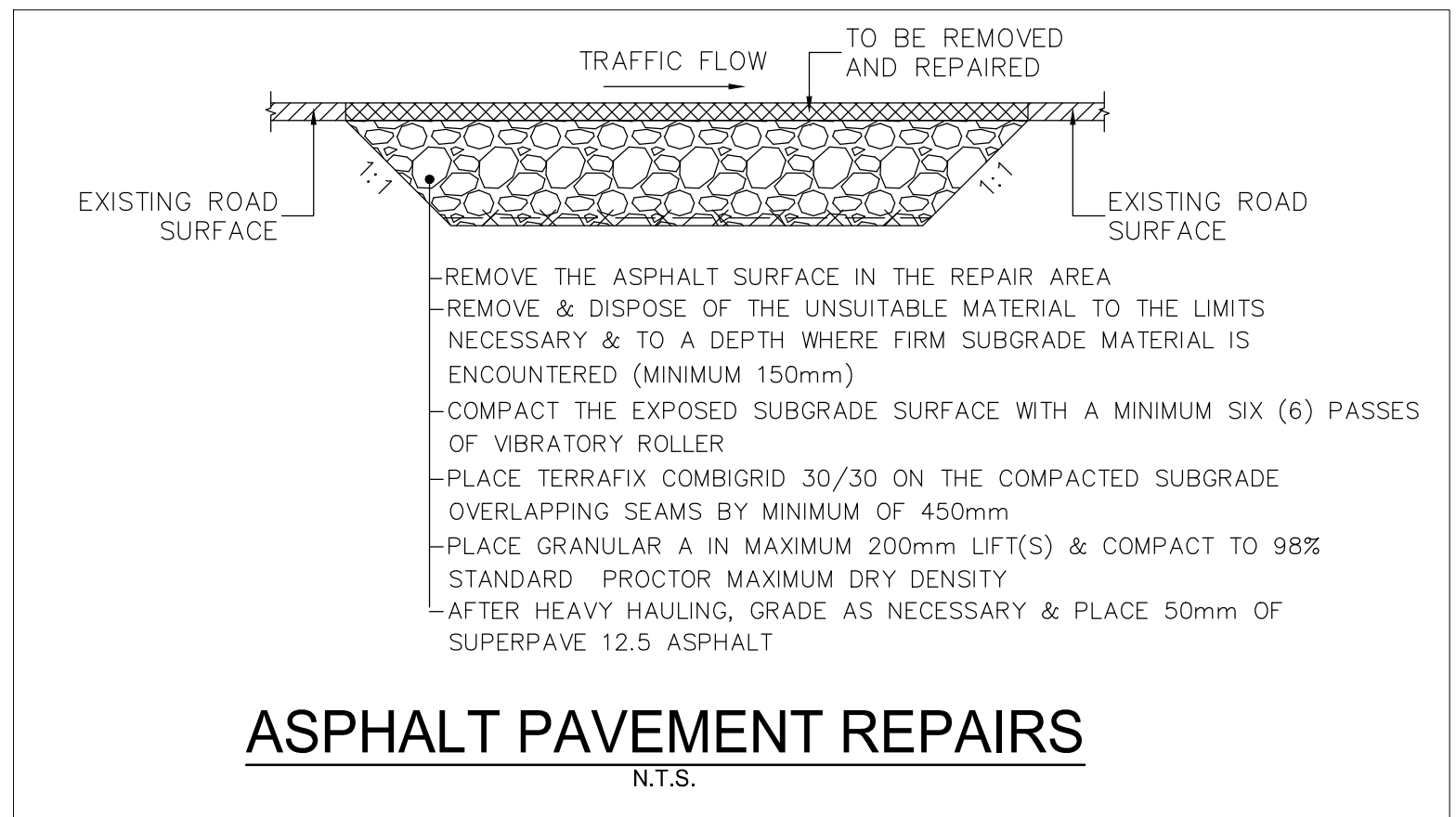
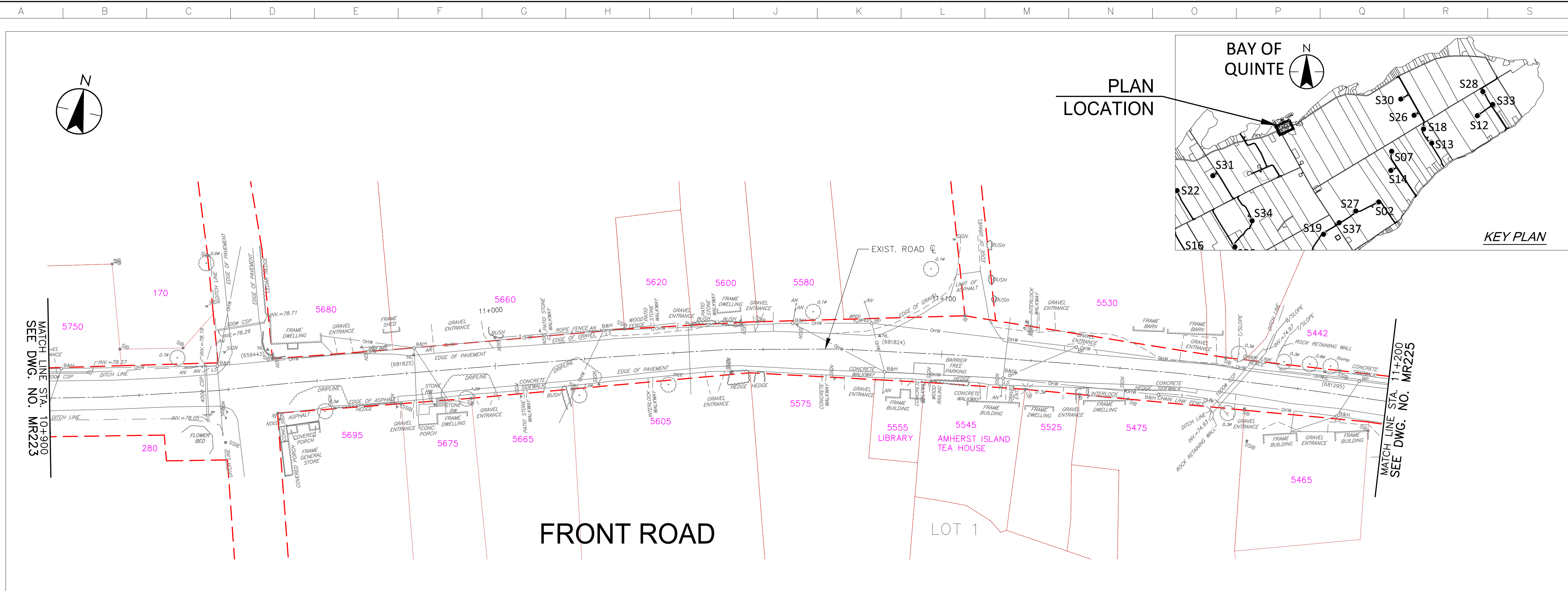


AMHERST ISLAND WIND PROJECT  
75MW WIND FARM  
Amherst Island, Loyalist Township, Ontario

Title

FRONT ROAD  
STA. 10+900 TO STA. 11+200  
PLAN AND PROFILE

Project No.	133560100	Scale	1:500H 1:100V
Drawing No.	MR224	Sheet	1 of 1
Revision		Revision	



C:\01040\work\_group\01650\activa\133560100\1\03\drawing\04\_drawing\04\_03\133560100-Front-Plan.dwg  
 2017/07/18 14:42 B. P. Foley, BSc.Eng.

Notes

- UNDER GROUND AND ABOVE GROUND UTILITIES AND STRUCTURES ARE NOT NECESSARILY SHOWN ON THE DRAWINGS AND WHERE SHOWN, THE ACCURACY OF POSITION IS NOT GUARANTEED. THE CONTRACTOR SHALL INFORM THEMSELVES OF THE EXACT LOCATION OF ALL UTILITY PLANTS PRIOR TO STARTING WORK.
- THE REQUIREMENTS FOR THE REMOVAL, REINSTALLATION AND/OR DISPOSAL OF EXISTING FEATURES IN CONFLICT WITH THE CONSTRUCTION AREA WILL BE CONFIRMED IN THE FIELD DURING CONSTRUCTION.
- TOPOGRAPHICAL SURVEY COMPLETED BY MANTOSH PERRY CONSULTING ENGINEERS, DATED 2016. (UTM ZONE 18 NAD83 (CRSR) 1997.0)
- ENTRANCE RADI AS NOTED TO BE PROVIDED FROM EDGE OF PAVEMENT OR GRAVEL AS SHOWN ON PLAN DRAWING. RADIUS MODIFICATIONS MAY BE REQUIRED SUBJECT TO REVIEW OF ENTRANCE SKEW ANGLE AND VEHICLE ACCESS REQUIREMENTS.
- UPON COMPLETION OF REBUILD/RENOVATE ROAD WORK CONTRACTOR TO CONFIRM ROADS ARE IN COMPLIANCE WITH SIEMENS SPECIFICATIONS "GENERAL SITE REQUIREMENTS, AMHERST ISLAND, EQUIPMENT ONLY AM" REV 6.31, DATED 2016-09-23.
- CONTRACTOR TO UNDERTAKE REPAIRS TO ROADS ON AN AS-NEEDED BASIS TO MAINTAIN ROAD IN EXISTING OR BETTER CONDITION IN CONSIDERATION OF ISLAND TRAFFIC AND CONSTRUCTION TRAFFIC DURING EXECUTION OF THE PROJECT.
- MATting TO BE USED FOR BYPASS LOCATIONS AS NEEDED.
- FOR TREE REMOVALS REFER TO "STANTEC ARBORIST REPORT".
- TRAFFIC CONTROL DURING CONSTRUCTION REFER TO "STANTEC AMHERST ISLAND WIND ENERGY PROJECT TRAFFIC MANAGEMENT PLAN".

Legend

- LIMIT OF OBSTACLE FREE AREA (ONLY APPLIES ABOVE ROAD ELEVATION +1.5m)
- - - - ROAD CENTRE LINE
- - - - APPROXIMATE LOT LINE
- - - - ROAD ALLOWANCE
- - - - EXISTING POST AND WIRE/ELECTRIC FENCE
- - - - EXISTING DITCH
- O—O— EXISTING OVERHEAD HYDRO
- CIVIC ADDRESS
- - - - EDGE OF ROAD RESTORATION

E	ISSUED FOR MUNICIPAL CONSENT	PH	LL	17.07.18
D	ISSUED FOR MUNICIPAL CONSENT	PH	LL	17.05.09
C	ISSUED FOR MUNICIPAL CONSENT	PH	LL	17.05.01
B	ISSUED FOR PERMITTING	PH	LL	17.03.09
A	ISSUED FOR PERMITTING	PH	LL	17.02.03
Revision		By	Appd.	YY.MM.DD

File Name:	RC	LL	PH	17.07.18
	Dwn.	Chkd.	Dsgn.	YY.MM.DD
Permit/Seal				

Client/Project



AMHERST ISLAND WIND PROJECT  
75MW WIND FARM  
Amherst Island, Loyalist Township, Ontario

Title

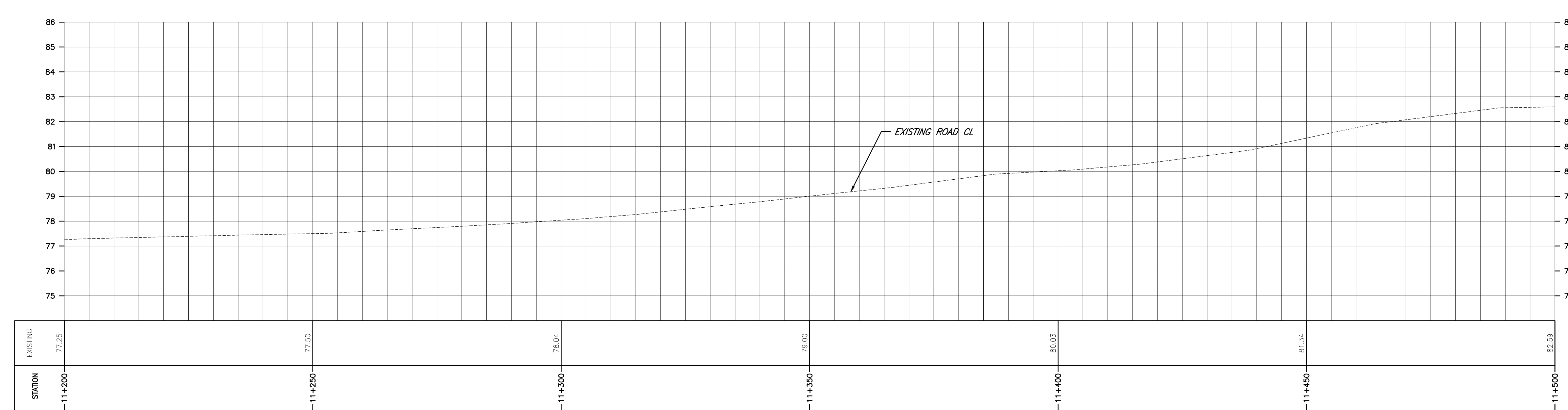
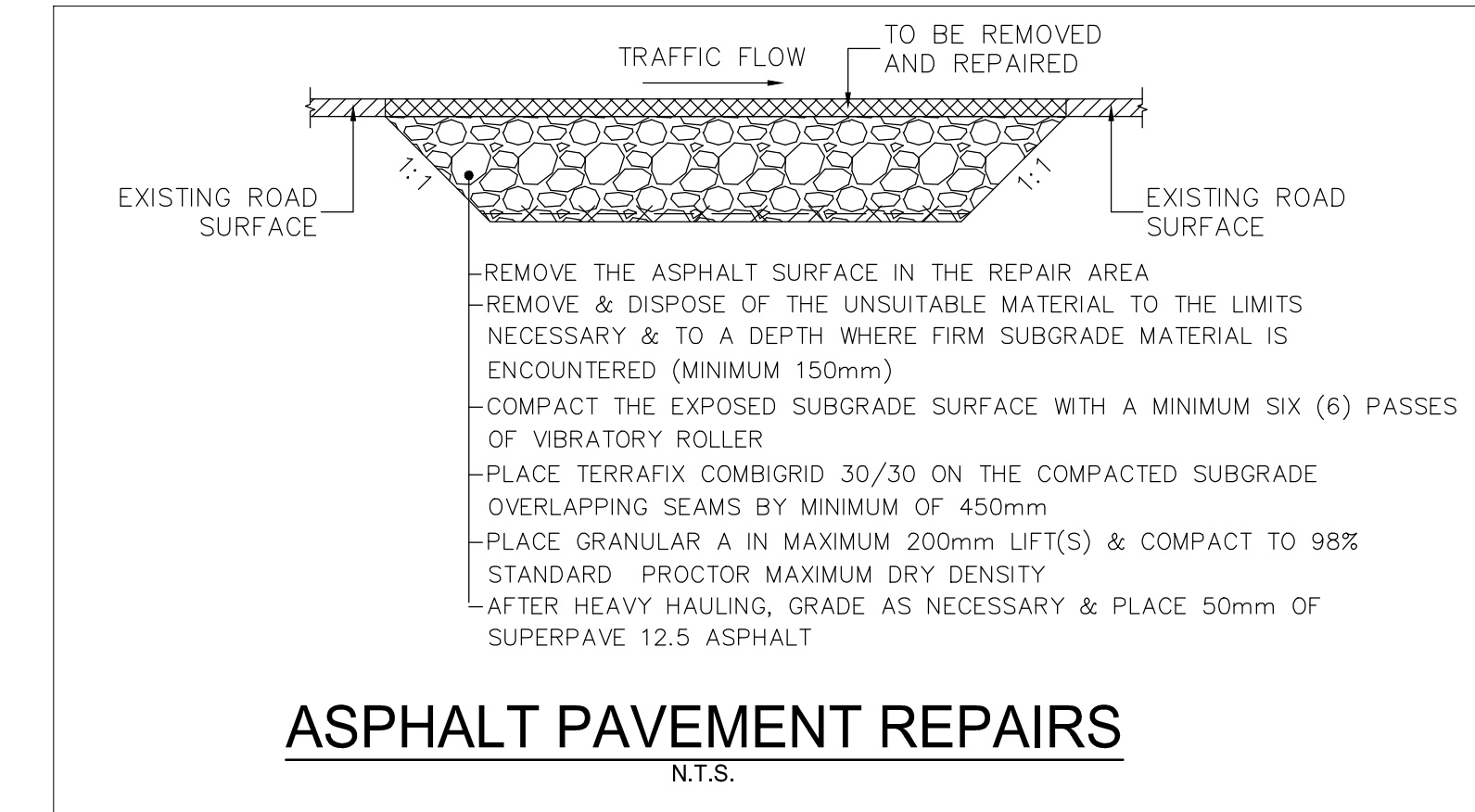
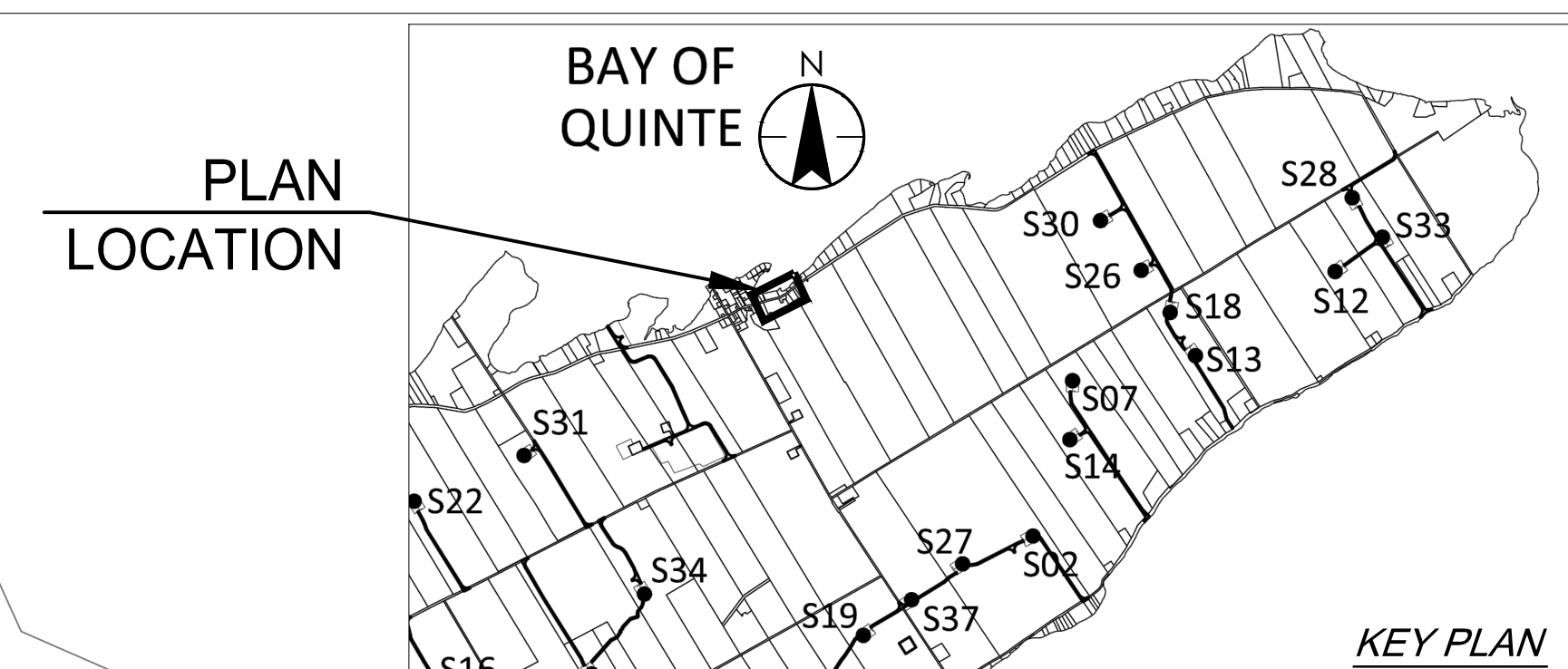
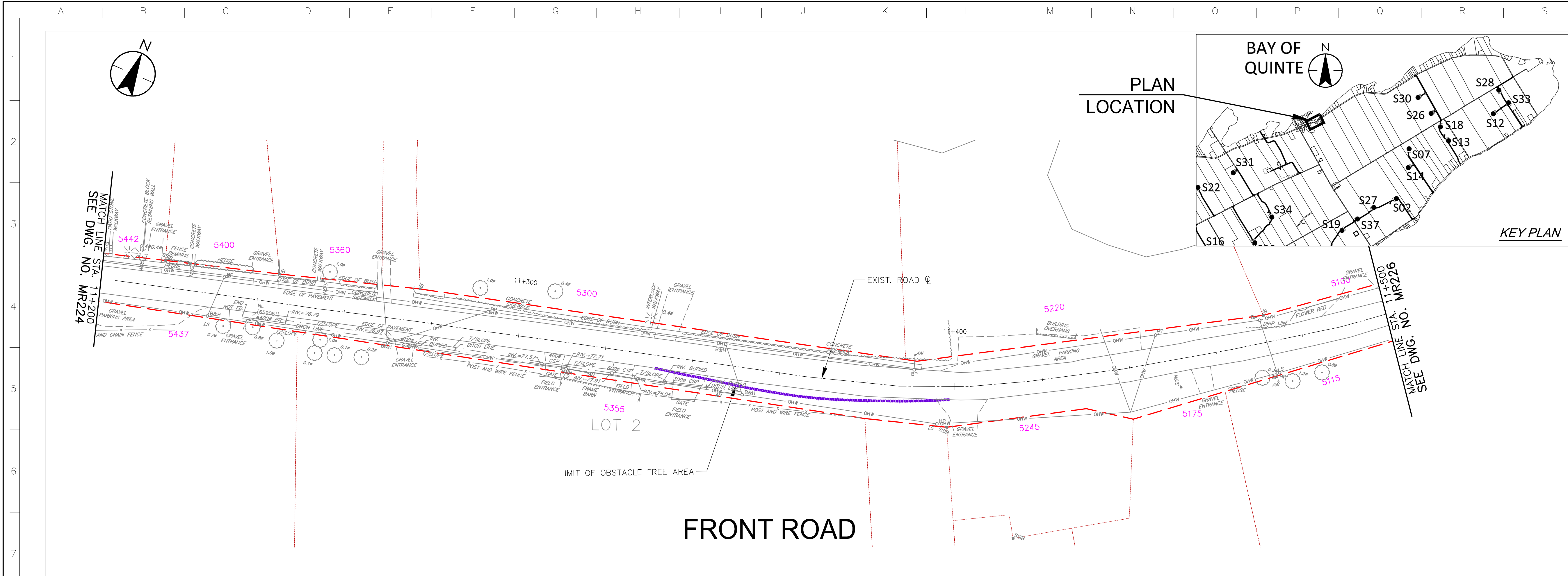
FRONT ROAD  
STA. 11+200 TO STA. 11+500  
PLAN AND PROFILE

Project No.	Scale
133560100	1:500H 1:100V
Drawing No.	Sheet
MR225	1
Revision	Revision
	1

MR225

1 of 1

E



\\C:\004\0\work\_group\04650\active\133560100\0\_drawings\10\_drawing\10\_drawing\133560100-Front Rd.dwg  
 2017/07/18 15:43 Pm by B Koski, bkozki

Copyright Reserved

The Contractor shall verify and be responsible for all dimensions. DO NOT scale the drawing - any errors or omissions shall be reported to Stantec without delay.  
The Copyrights to all designs and drawings are the property of Stantec. Reproduction or use for any purpose other than that authorized by Stantec is forbidden.

Notes

- UNDER GROUND AND ABOVE GROUND UTILITIES AND STRUCTURES ARE NOT NECESSARILY SHOWN ON THE DRAWINGS AND WHERE SHOWN, THE ACCURACY OF POSITION IS NOT GUARANTEED. THE CONTRACTOR SHALL INFORM THEMSELVES OF THE EXACT LOCATION OF ALL UTILITY PLANTS PRIOR TO STARTING WORK.
- THE REQUIREMENTS FOR THE REMOVAL, REINSTALLATION AND/OR DISPOSAL OF EXISTING FEATURES IN CONFLICT WITH THE CONSTRUCTION AREA WILL BE CONFIRMED IN THE FIELD DURING CONSTRUCTION.
- TOPOGRAPHICAL SURVEY COMPLETED BY MANTOSH PERRY CONSULTING ENGINEERS, DATED 2016. (UTM ZONE: 18 NAD83 (CRSR) 1997.0)
- ENTRANCE RADI AS NOTED TO BE PROVIDED FROM EDGE OF PAVEMENT OR GRAVEL AS SHOWN ON PLAN DRAWING. RADIUS MODIFICATIONS MAY BE REQUIRED SUBJECT TO REVIEW OF ENTRANCE SKEW ANGLE AND VEHICLE ACCESS REQUIREMENTS.
- UPON COMPLETION OF REBUILD/RENOVATE ROAD WORK CONTRACTOR TO CONFIRM ROADS ARE IN COMPLIANCE WITH SIEMENS SPECIFICATIONS "GENERAL SITE REQUIREMENTS, AMHERST ISLAND, EQUIPMENT ONLY AM" REV 6.31, DATED 2016-09-23.
- CONTRACTOR TO UNDERTAKE REPAIRS TO ROADS ON AN AS-NEEDED BASIS TO MAINTAIN ROAD IN EXISTING OR BETTER CONDITION IN CONSIDERATION OF ISLAND TRAFFIC AND CONSTRUCTION TRAFFIC DURING EXECUTION OF THE PROJECT.
- MATTING TO BE USED FOR BYPASS LOCATIONS AS NEEDED.
- FOR TREE REMOVALS REFER TO "STANTEC ARBORIST REPORT".
- TRAFFIC CONTROL DURING CONSTRUCTION REFER TO "STANTEC AMHERST ISLAND WIND ENERGY PROJECT TRAFFIC MANAGEMENT PLAN".

Legend

- LIMIT OF OBSTACLE FREE AREA (ONLY APPLIES ABOVE ROAD ELEVATION +1.5m)
- ROAD CENTRE LINE
- APPROXIMATE LOT LINE
- ROAD ALLOWANCE
- EXISTING POST AND WIRE/ELECTRIC FENCE
- EXISTING DITCH
- EXISTING OVERHEAD HYDRO
- CIVIC ADDRESS
- EDGE OF ROAD RESTORATION

E	ISSUED FOR MUNICIPAL CONSENT	PH	LL	17.07.18
D	ISSUED FOR MUNICIPAL CONSENT	PH	LL	17.05.09
C	ISSUED FOR MUNICIPAL CONSENT	PH	LL	17.05.01
B	ISSUED FOR PERMITTING	PH	LL	17.03.09
A	ISSUED FOR PERMITTING	PH	LL	17.02.03

Revision	By	Appd.	YY.MM.DD
----------	----	-------	----------

File Name:	RC	LL	PH	17.07.18
	Dwn.	Chkd.	Dsgn.	YY.MM.DD

Permit-Seal

Client/Project



AMHERST ISLAND WIND PROJECT  
75MW WIND FARM  
Amherst Island, Loyalist Township, Ontario

Title

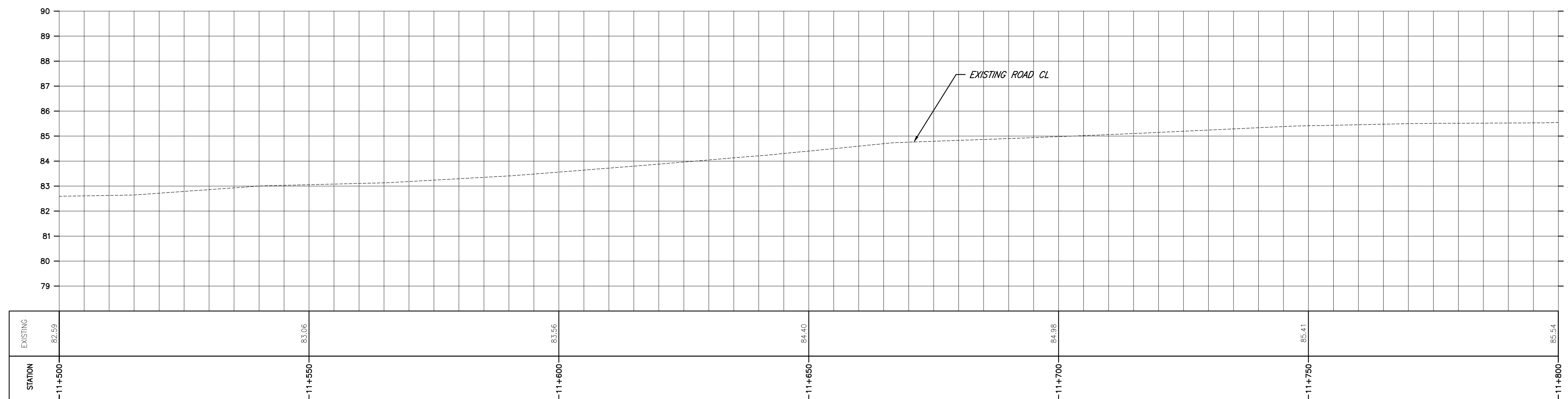
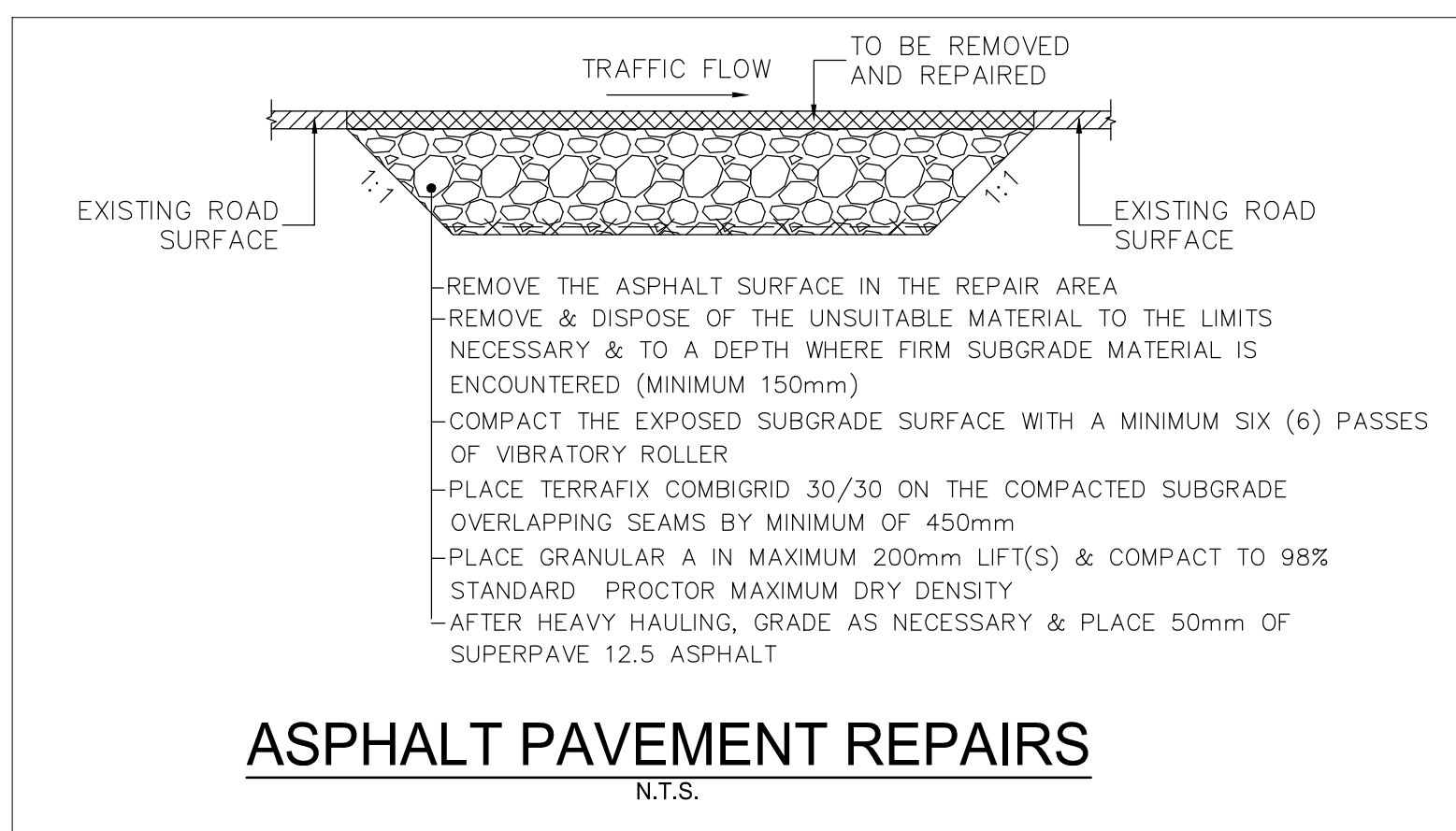
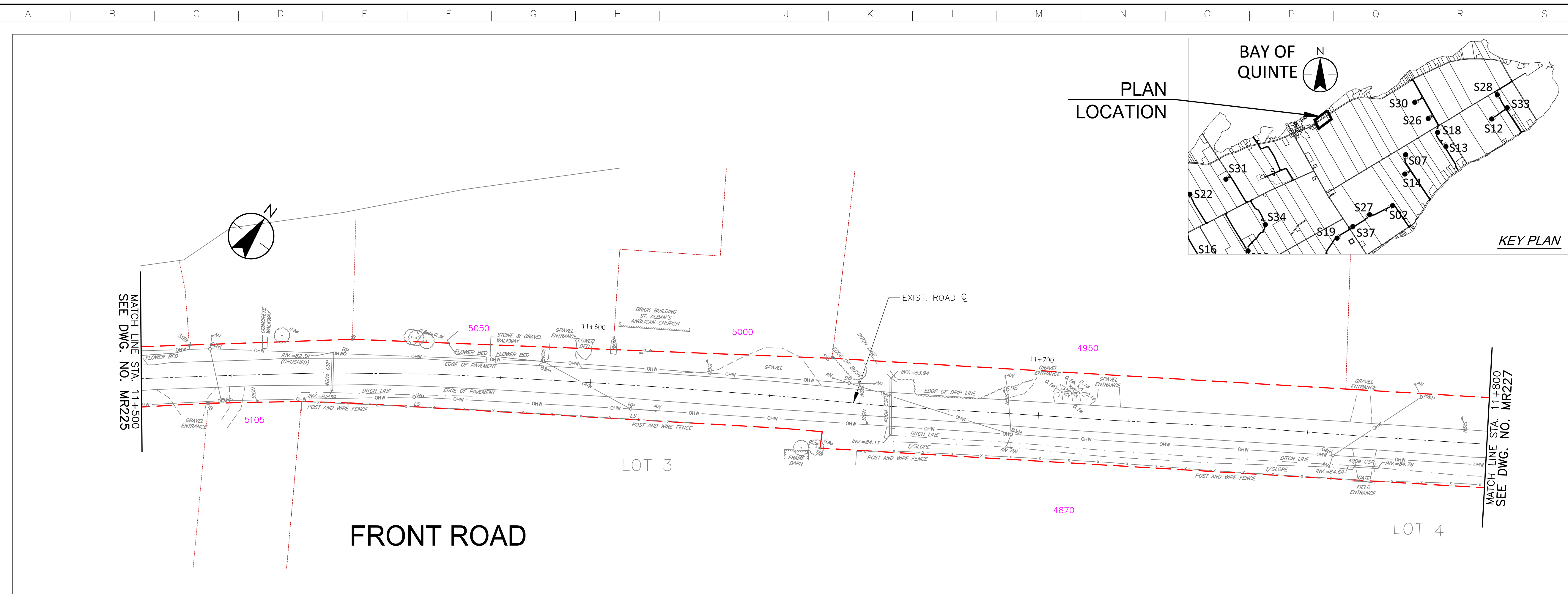
FRONT ROAD  
STA. 11+500 TO STA. 11+800  
PLAN AND PROFILE

Project No.	Scale
133560100	1:500H 1:100V
Drawing No.	Sheet
MR226	1
Revision	Revision

MR226

1 of 1

E



\\C:\0040\work\_group\01650\active\133560100\0\_drawings\04\_dwg\11+500\133560100-Front Rd.dwg  
 2017/07/18 14:54 PM Mr. B. Coakley

Copyright Reserved

The Contractor shall verify and be responsible for all dimensions. DO NOT scale the drawing - any errors or omissions shall be reported to Stantec without delay.  
The Copyright to all designs and drawings are the property of Stantec. Reproduction or use for any purpose other than that authorized by Stantec is forbidden.

Notes

- UNDER GROUND AND ABOVE GROUND UTILITIES AND STRUCTURES ARE NOT NECESSARILY SHOWN ON THE DRAWINGS AND WHERE SHOWN, THE ACCURACY OF POSITION IS NOT GUARANTEED. THE CONTRACTOR SHALL INFORM THEMSELVES OF THE EXACT LOCATION OF ALL UTILITY PLANTS PRIOR TO STARTING WORK.
- THE REQUIREMENTS FOR THE REMOVAL, REINSTALLATION AND/OR DISPOSAL OF EXISTING FEATURES IN CONFLICT WITH THE CONSTRUCTION AREA WILL BE CONFIRMED IN THE FIELD DURING CONSTRUCTION.
- TOPOGRAPHICAL SURVEY COMPLETED BY MANTOSH PERRY CONSULTING ENGINEERS, DATED 2016. (UTM ZONE: 18 NAD83 (CRSR) 1997.0)
- ENTRANCE RADI AS NOTED TO BE PROVIDED FROM EDGE OF PAVEMENT OR GRAVEL AS SHOWN ON PLAN DRAWING. RADIUS MODIFICATIONS MAY BE REQUIRED SUBJECT TO REVIEW OF ENTRANCE SKEW ANGLE AND VEHICLE ACCESS REQUIREMENTS.
- UPON COMPLETION OF REBUILD/RENOVATE ROAD WORK CONTRACTOR TO CONFIRM ROADS ARE IN COMPLIANCE WITH SIEMENS SPECIFICATIONS "GENERAL SITE REQUIREMENTS, AMHERST ISLAND, EQUIPMENT ONLY AM" REV 6.31, DATED 2016-09-23.
- CONTRACTOR TO UNDERTAKE REPAIRS TO ROADS ON AN AS-NEEDED BASIS TO MAINTAIN ROAD IN EXISTING OR BETTER CONDITION IN CONSIDERATION OF ISLAND TRAFFIC AND CONSTRUCTION TRAFFIC DURING EXECUTION OF THE PROJECT.
- MATTING TO BE USED FOR BYPASS LOCATIONS AS NEEDED.
- FOR TREE REMOVALS REFER TO "STANTEC ARBORIST REPORT".
- TRAFFIC CONTROL DURING CONSTRUCTION REFER TO "STANTEC AMHERST ISLAND WIND ENERGY PROJECT TRAFFIC MANAGEMENT PLAN".

Legend

- LIMIT OF OBSTACLE FREE AREA (ONLY APPLIES ABOVE ROAD ELEVATION +1.5m)
- ROAD CENTRE LINE
- APPROXIMATE LOT LINE
- ROAD ALLOWANCE
- EXISTING POST AND WIRE/ELECTRIC FENCE
- EXISTING DITCH
- EXISTING OVERHEAD HYDRO
- CIVIC ADDRESS
- EDGE OF ROAD RESTORATION

E	ISSUED FOR MUNICIPAL CONSENT	PH	LL	17.07.18
D	ISSUED FOR MUNICIPAL CONSENT	PH	LL	17.05.09
C	ISSUED FOR MUNICIPAL CONSENT	PH	LL	17.05.01
B	ISSUED FOR PERMITTING	PH	LL	17.03.09
A	ISSUED FOR PERMITTING	PH	LL	17.02.03

Revision	By	Appd.	YY.MM.DD
----------	----	-------	----------

File Name:	RC	LL	PH	17.07.18
	Dwn.	Chkd.	Dsgn.	YY.MM.DD

Permit-Seal

Client/Project



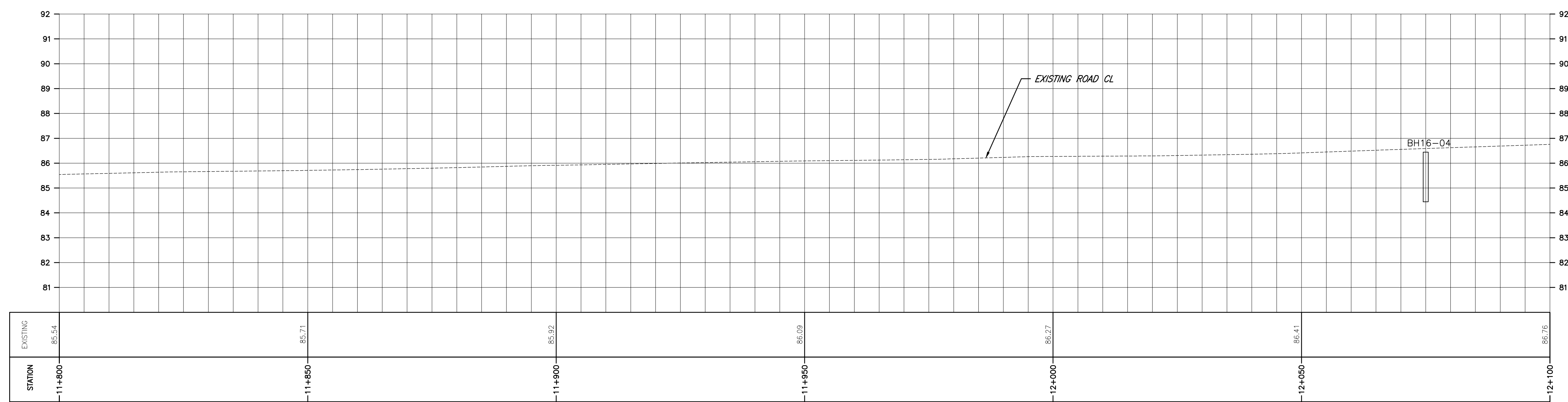
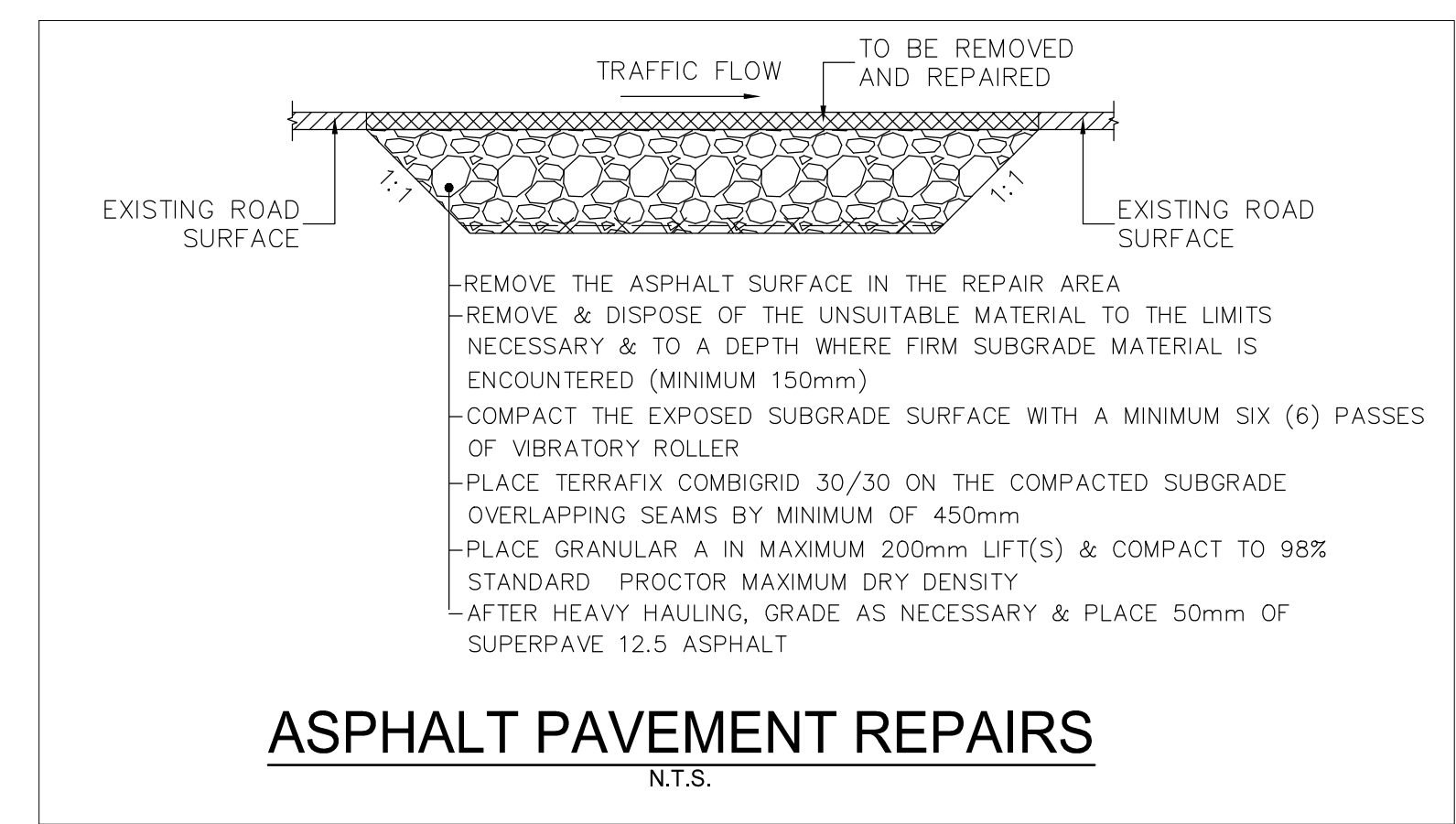
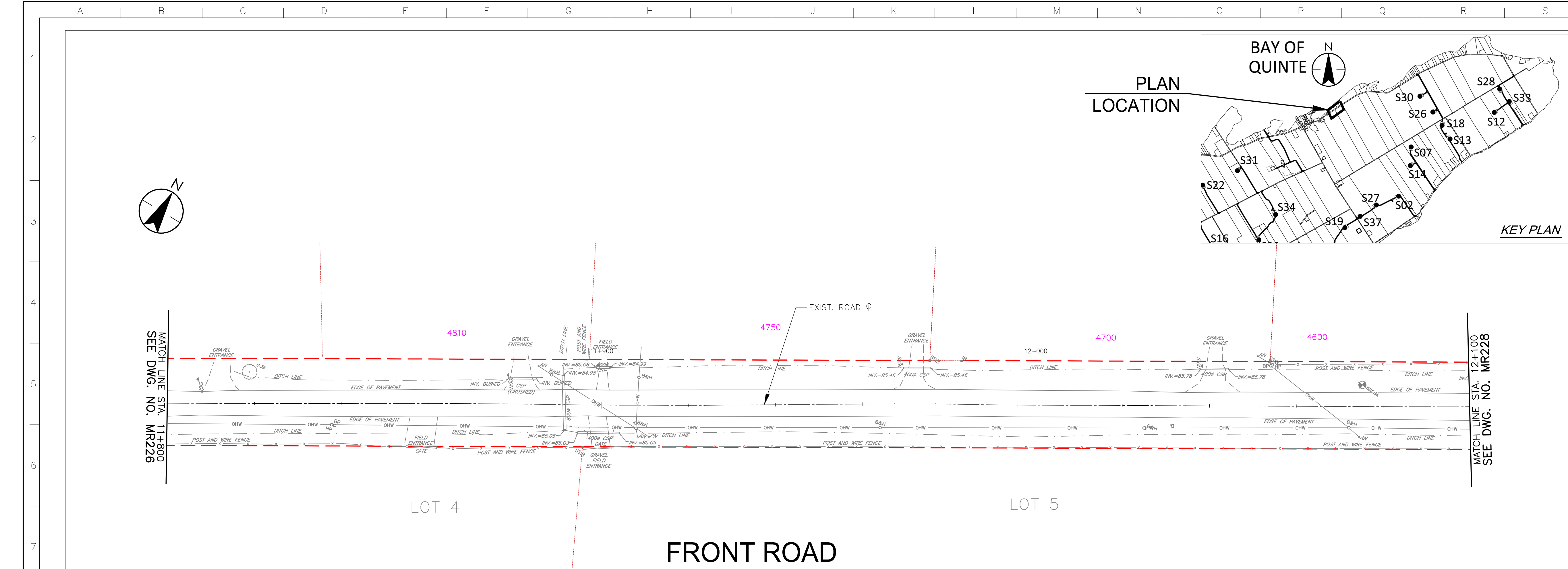
AMHERST ISLAND WIND PROJECT  
75MW WIND FARM  
Amherst Island, Loyalist Township, Ontario

Title

FRONT ROAD  
STA. 11+800 TO STA. 12+100  
PLAN AND PROFILE

Project No.	Scale
133560100	1:500H 1:100V

Drawing No.	Sheet	Revision
MR227	1	



\\C:\0040\work\_group\01650\active\133560100\0\_drawing\10\_d\_line\05\_new\133560100-Front Rd.dwg  
 2017/07/18 15:55 Pm By: B. Coakley, B. Coakley

Copyright Reserved

The Contractor shall verify and be responsible for all dimensions. DO NOT scale the drawing - any errors or omissions shall be reported to Stantec without delay.  
The Copyrights to all designs and drawings are the property of Stantec. Reproduction or use for any purpose other than that authorized by Stantec is forbidden.

Notes

- UNDER GROUND AND ABOVE GROUND UTILITIES AND STRUCTURES ARE NOT NECESSARILY SHOWN ON THE DRAWINGS AND WHERE SHOWN, THE ACCURACY OF POSITION IS NOT GUARANTEED. THE CONTRACTOR SHALL INFORM THEMSELVES OF THE EXACT LOCATION OF ALL UTILITY PLANTS PRIOR TO STARTING WORK.
- THE REQUIREMENTS FOR THE REMOVAL, REINSTALLATION AND/OR DISPOSAL OF EXISTING FEATURES IN CONFLICT WITH THE CONSTRUCTION AREA WILL BE CONFIRMED IN THE FIELD DURING CONSTRUCTION.
- TOPOGRAPHICAL SURVEY COMPLETED BY MANTOSH PERRY CONSULTING ENGINEERS, DATED 2016. (UTM ZONE 18 NAD83 (CRSR) 1997.0)
- ENTRANCE RADI AS NOTED TO BE PROVIDED FROM EDGE OF PAVEMENT OR GRAVEL AS SHOWN ON PLAN DRAWING. RADIUS MODIFICATIONS MAY BE REQUIRED SUBJECT TO REVIEW OF ENTRANCE SKEW ANGLE AND VEHICLE ACCESS REQUIREMENTS.
- UPON COMPLETION OF REBUILD/RENOVATE ROAD WORK CONTRACTOR TO CONFIRM ROADS ARE IN COMPLIANCE WITH SIEMENS SPECIFICATIONS "GENERAL SITE REQUIREMENTS, AMHERST ISLAND, EQUIPMENT ONLY AM" REV 6.31, DATED 2016-09-23.
- CONTRACTOR TO UNDERTAKE REPAIRS TO ROADS ON AN AS-NEEDED BASIS TO MAINTAIN ROAD IN EXISTING OR BETTER CONDITION IN CONSIDERATION OF ISLAND TRAFFIC AND CONSTRUCTION TRAFFIC DURING EXECUTION OF THE PROJECT.
- MATTING TO BE USED FOR BYPASS LOCATIONS AS NEEDED.
- FOR TREE REMOVALS REFER TO "STANTEC ARBORIST REPORT".
- TRAFFIC CONTROL DURING CONSTRUCTION REFER TO "STANTEC AMHERST ISLAND WIND ENERGY PROJECT TRAFFIC MANAGEMENT PLAN".

Legend

- LIMIT OF OBSTACLE FREE AREA (ONLY APPLIES ABOVE ROAD ELEVATION +1.5m)
- ROAD CENTRE LINE
- APPROXIMATE LOT LINE
- ROAD ALLOWANCE
- EXISTING POST AND WIRE/ELECTRIC FENCE
- EXISTING DITCH
- EXISTING OVERHEAD HYDRO
- CIVIC ADDRESS
- EDGE OF ROAD RESTORATION

E	ISSUED FOR MUNICIPAL CONSENT	PH	LL	17.07.18
D	ISSUED FOR MUNICIPAL CONSENT	PH	LL	17.05.09
C	ISSUED FOR MUNICIPAL CONSENT	PH	LL	17.05.01
B	ISSUED FOR PERMITTING	PH	LL	17.03.09
A	ISSUED FOR PERMITTING	PH	LL	17.02.03

Revision	By	Appd.	YY.MM.DD
----------	----	-------	----------

File Name:	RC	LL	PH	17.07.18
------------	----	----	----	----------

Permit-Seal

Client/Project



AMHERST ISLAND WIND PROJECT  
75MW WIND FARM  
Amherst Island, Loyalist Township, Ontario

Title

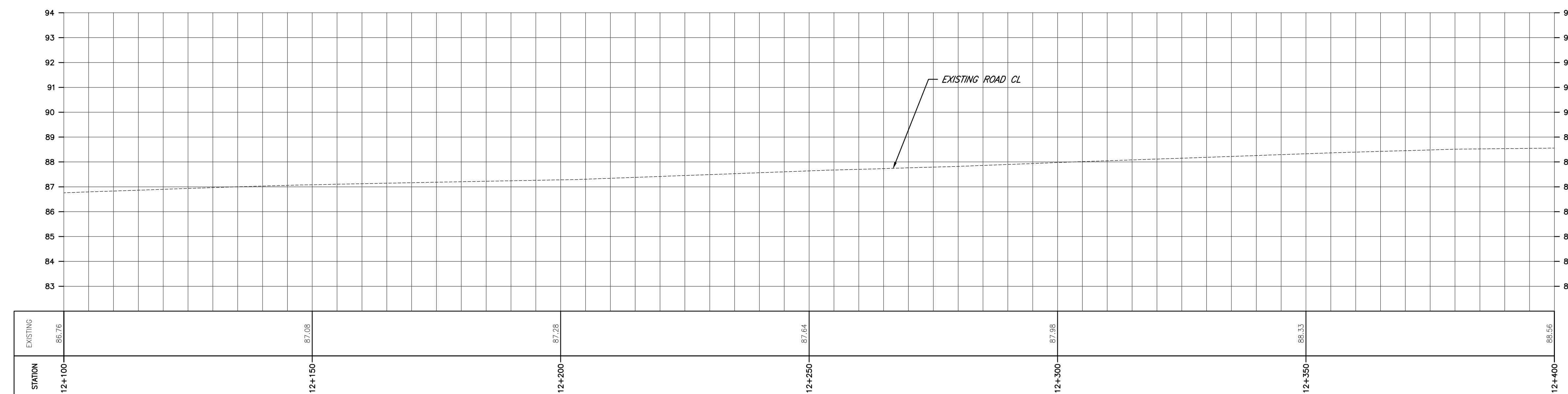
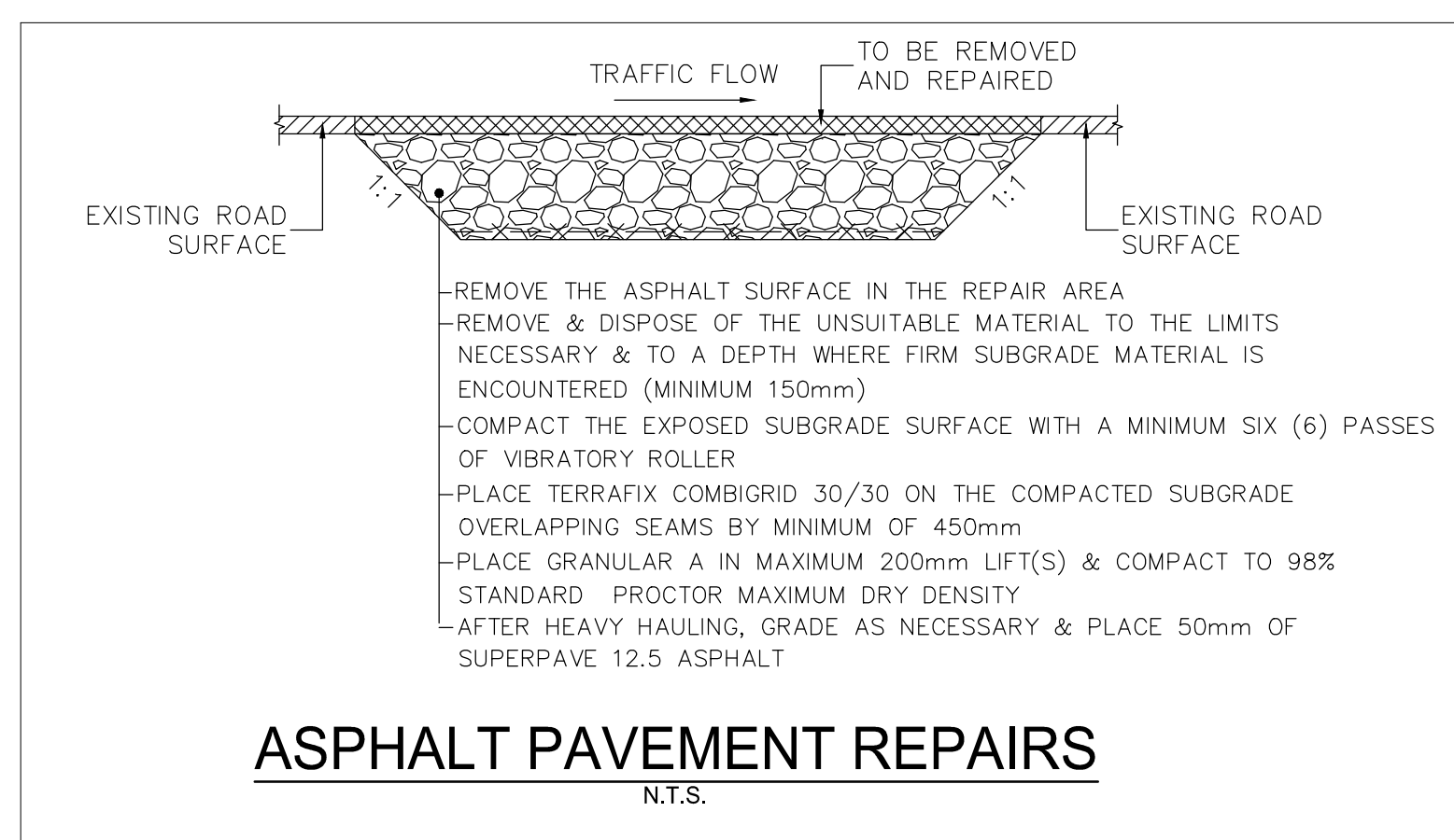
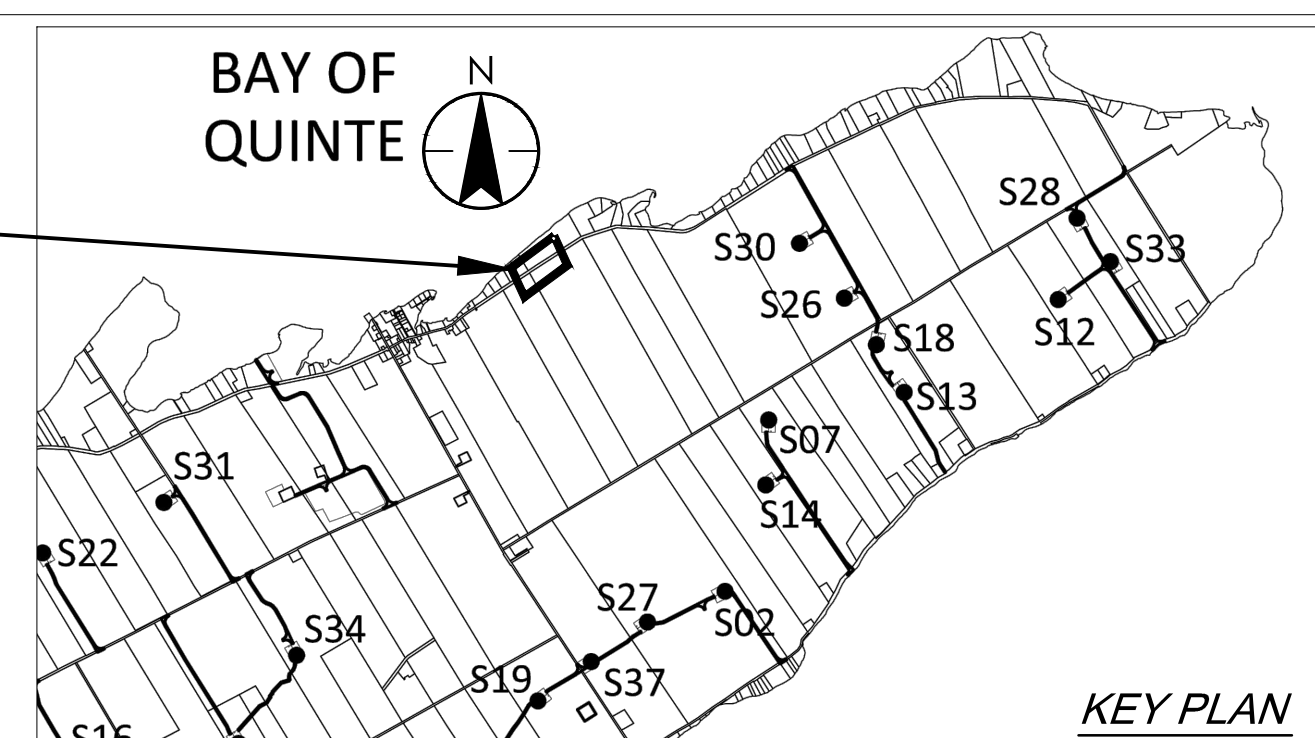
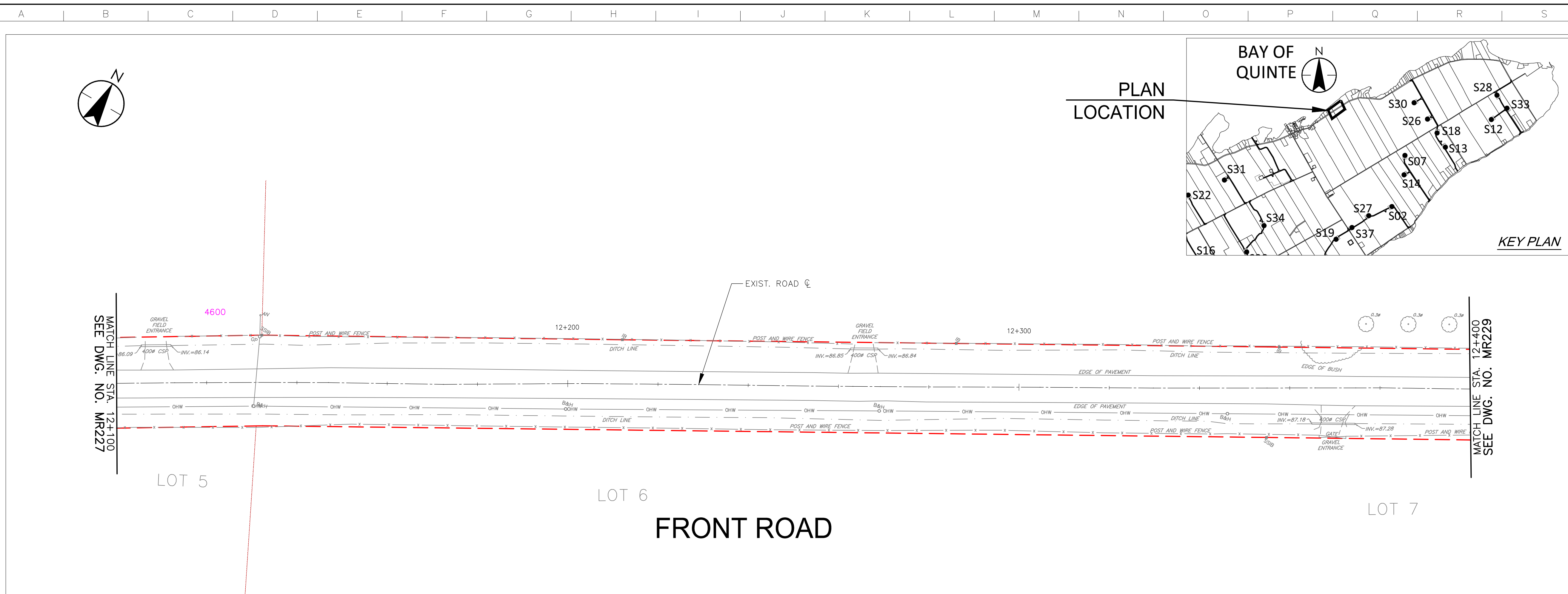
FRONT ROAD  
STA. 12+100 TO STA. 12+400  
PLAN AND PROFILE

Project No.	Scale
133560100	1:500H 1:100V
Drawing No.	Sheet
MR228	Revision

MR228

1 of 1

E



\\C:\0040\work\_group\01650\active\133560100\0\_drawing\10\_d\_line\105\_new\1421\_133560100-Front Rd.dwg  
2017/07/18 4:55 PM by: B. Coody, B. Coody



Notes

- UNDER GROUND AND ABOVE GROUND UTILITIES AND STRUCTURES ARE NOT NECESSARILY SHOWN ON THE DRAWINGS AND WHERE SHOWN, THE ACCURACY OF POSITION IS NOT GUARANTEED. THE CONTRACTOR SHALL INFORM THEMSELVES OF THE EXACT LOCATION OF ALL UTILITY PLANTS PRIOR TO STARTING WORK.
- THE REQUIREMENTS FOR THE REMOVAL, REINSTALLATION AND/OR DISPOSAL OF EXISTING FEATURES IN CONFLICT WITH THE CONSTRUCTION AREA WILL BE CONFIRMED IN THE FIELD DURING CONSTRUCTION.
- TOPOGRAPHICAL SURVEY COMPLETED BY MANTOSH PERRY CONSULTING ENGINEERS, DATED 2016. (UTM ZONE 18 NAD83 (CRS) 1997.0)
- ENTRANCE RADI AS NOTED TO BE PROVIDED FROM EDGE OF PAVEMENT OR GRAVEL AS SHOWN ON PLAN DRAWING. RADIUS MODIFICATIONS MAY BE REQUIRED SUBJECT TO REVIEW OF ENTRANCE SKEW ANGLE AND VEHICLE ACCESS REQUIREMENTS.
- UPON COMPLETION OF REBUILD/RENOVATE ROAD WORK CONTRACTOR TO CONFIRM ROADS ARE IN COMPLIANCE WITH SIEMENS SPECIFICATIONS "GENERAL SITE REQUIREMENTS, AMHERST ISLAND, EQUIPMENT ONLY AM" REV 6.31, DATED 2016-09-23.
- CONTRACTOR TO UNDERTAKE REPAIRS TO ROADS ON AN AS-NEEDED BASIS TO MAINTAIN ROAD IN EXISTING OR BETTER CONDITION IN CONSIDERATION OF ISLAND TRAFFIC AND CONSTRUCTION TRAFFIC DURING EXECUTION OF THE PROJECT.
- MATTING TO BE USED FOR BYPASS LOCATIONS AS NEEDED.
- FOR TREE REMOVALS REFER TO "STANTEC ARBORIST REPORT".
- TRAFFIC CONTROL DURING CONSTRUCTION REFER TO "STANTEC AMHERST ISLAND WIND ENERGY PROJECT TRAFFIC MANAGEMENT PLAN".

Legend

- LIMIT OF OBSTACLE FREE AREA (ONLY APPLIES ABOVE ROAD ELEVATION +1.5m)
- ROAD CENTRE LINE
- APPROXIMATE LOT LINE
- ROAD ALLOWANCE
- EXISTING POST AND WIRE/ELECTRIC FENCE
- EXISTING DITCH
- EXISTING OVERHEAD HYDRO
- CIVIC ADDRESS
- EDGE OF ROAD RESTORATION

E	ISSUED FOR MUNICIPAL CONSENT	PH	LL	17.07.18
D	ISSUED FOR MUNICIPAL CONSENT	PH	LL	17.05.09
C	ISSUED FOR MUNICIPAL CONSENT	PH	LL	17.05.01
B	ISSUED FOR PERMITTING	PH	LL	17.03.09
A	ISSUED FOR PERMITTING	PH	LL	17.02.03

Revision	By	Appd.	YY.MM.DD
----------	----	-------	----------

File Name:	RC	LL	PH	17.07.18
	Dwn.	Chkd.	Dsgn.	YY.MM.DD

Permit-Seal

Client/Project



AMHERST ISLAND WIND PROJECT  
75MW WIND FARM  
Amherst Island, Loyalist Township, Ontario

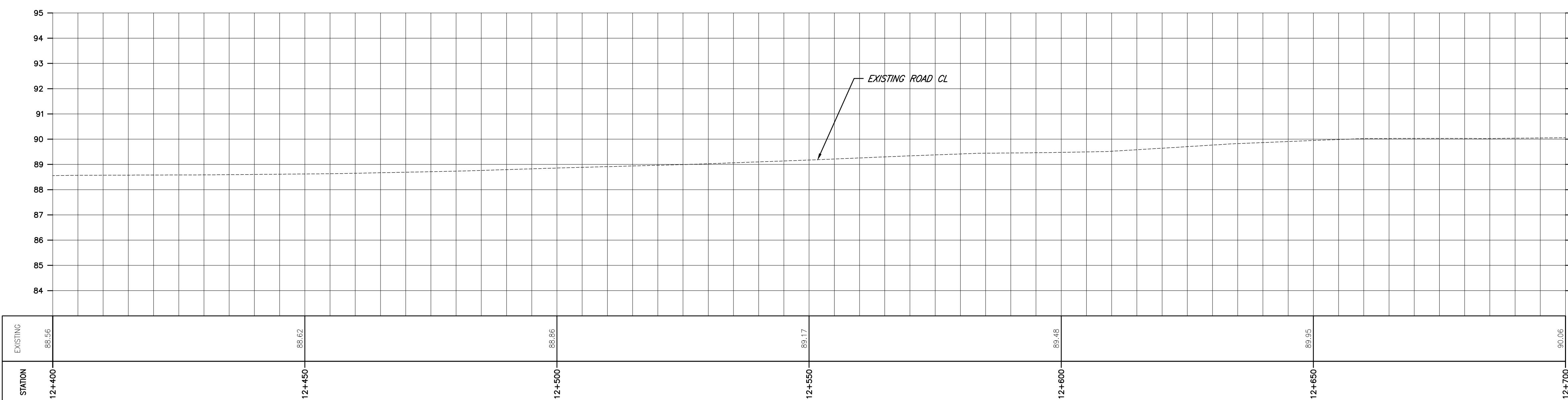
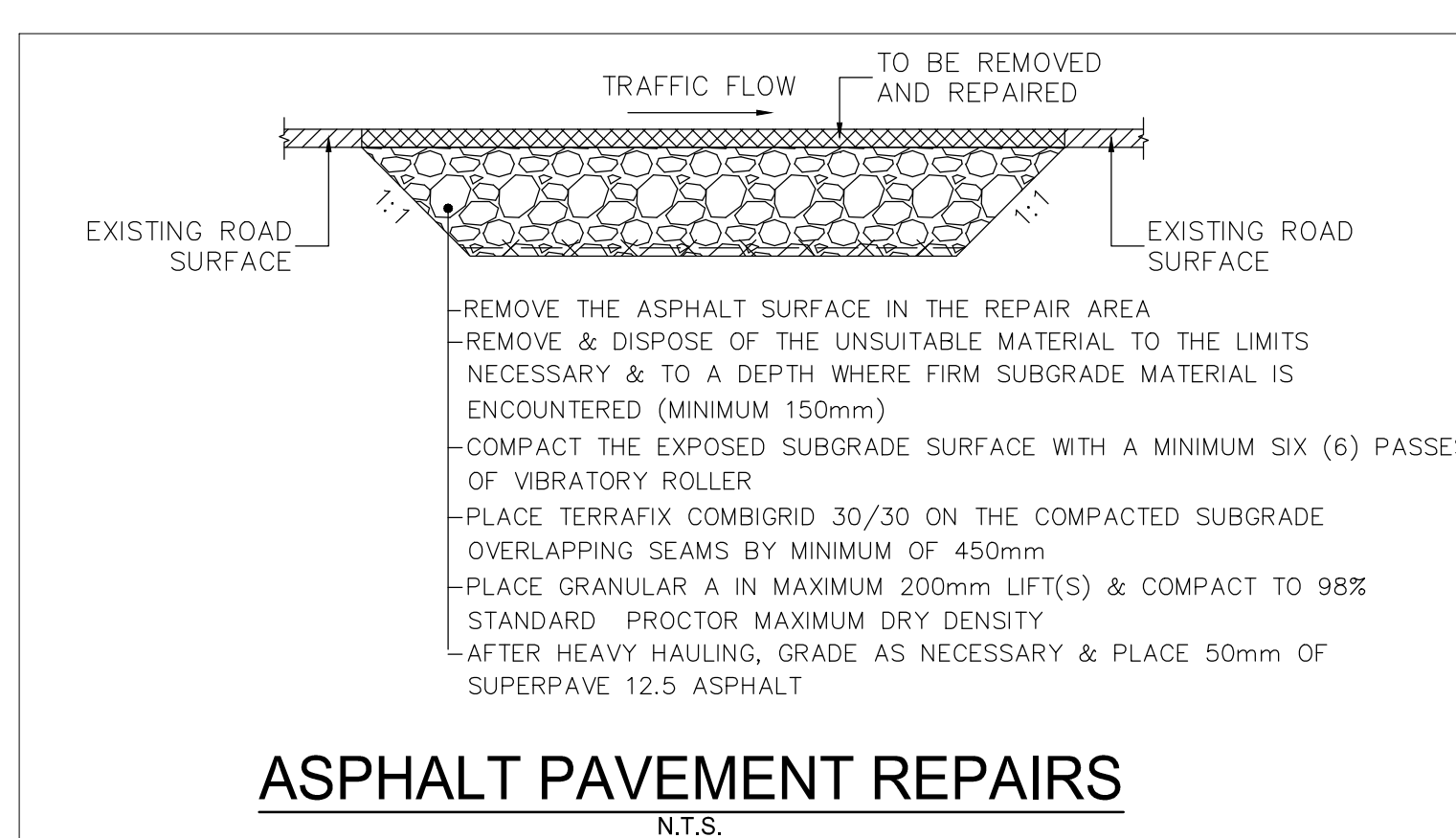
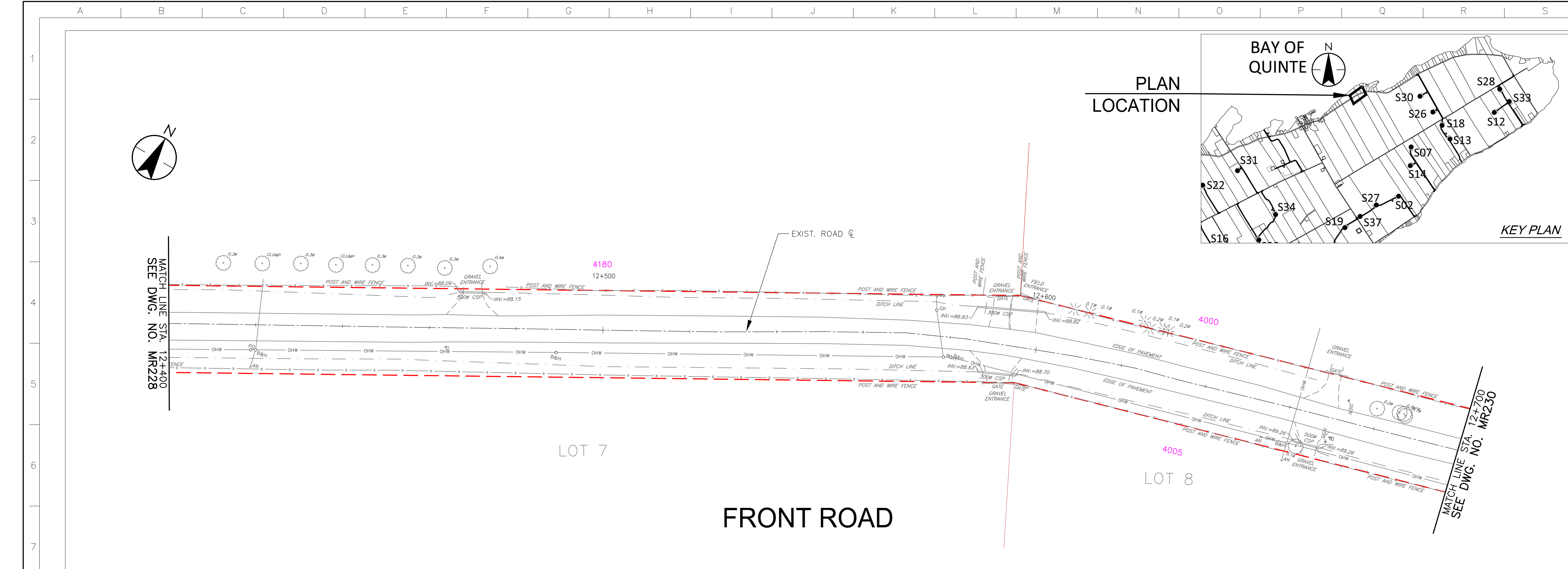
Title

FRONT ROAD  
STA. 12+400 TO STA. 12+700  
PLAN AND PROFILE

Project No. 133560100

Drawing No. Sheet Revision

Scale 1:500H 0 5 15 25m  
1:100V 0 1 3 5m



\\C:\0104\01\work\_group\01450\act\133560100\1\drawings\104\_dwg\133560100\133560100-Front Rd.dwg 2017/07/18 4:56 PM Mr. B. Coyle, Bobart

Copyright Reserved

The Contractor shall verify and be responsible for all dimensions. DO NOT scale the drawing - any errors or omissions shall be reported to Stantec without delay.  
The Copyrights to all designs and drawings are the property of Stantec. Reproduction or use for any purpose other than that authorized by Stantec is forbidden.

Notes

- UNDER GROUND AND ABOVE GROUND UTILITIES AND STRUCTURES ARE NOT NECESSARILY SHOWN ON THE DRAWINGS AND WHERE SHOWN, THE ACCURACY OF POSITION IS NOT GUARANTEED. THE CONTRACTOR SHALL INFORM THEMSELVES OF THE EXACT LOCATION OF ALL UTILITY PLANTS PRIOR TO STARTING WORK.
- THE REQUIREMENTS FOR THE REMOVAL, REINSTALLATION AND/OR DISPOSAL OF EXISTING FEATURES IN CONFLICT WITH THE CONSTRUCTION AREA WILL BE CONFIRMED IN THE FIELD DURING CONSTRUCTION.
- TOPOGRAPHICAL SURVEY COMPLETED BY MANTOSH PERRY CONSULTING ENGINEERS, DATED 2016. (UTM ZONE 18 NAD83 (CRSR) 1997.0)
- ENTRANCE RADI AS NOTED TO BE PROVIDED FROM EDGE OF PAVEMENT OR GRAVEL AS SHOWN ON PLAN DRAWING. RADIUS MODIFICATIONS MAY BE REQUIRED SUBJECT TO REVIEW OF ENTRANCE SKEW ANGLE AND VEHICLE ACCESS REQUIREMENTS.
- UPON COMPLETION OF REBUILD/RENOVATE ROAD WORK CONTRACTOR TO CONFIRM ROADS ARE IN COMPLIANCE WITH SIEMENS SPECIFICATIONS "GENERAL SITE REQUIREMENTS, AMHERST ISLAND, EQUIPMENT ONLY AM" REV 6.31, DATED 2016-09-23.
- CONTRACTOR TO UNDERTAKE REPAIRS TO ROADS ON AN AS-NEEDED BASIS TO MAINTAIN ROAD IN EXISTING OR BETTER CONDITION IN CONSIDERATION OF ISLAND TRAFFIC AND CONSTRUCTION TRAFFIC DURING EXECUTION OF THE PROJECT.
- MATTING TO BE USED FOR BYPASS LOCATIONS AS NEEDED.
- FOR TREE REMOVALS REFER TO "STANTEC ARBORIST REPORT".
- TRAFFIC CONTROL DURING CONSTRUCTION REFER TO "STANTEC AMHERST ISLAND WIND ENERGY PROJECT TRAFFIC MANAGEMENT PLAN".

Legend

- LIMIT OF OBSTACLE FREE AREA (ONLY APPLIES ABOVE ROAD ELEVATION +1.5m)
- ROAD CENTRE LINE
- APPROXIMATE LOT LINE
- ROAD ALLOWANCE
- EXISTING POST AND WIRE/ELECTRIC FENCE
- EXISTING DITCH
- EXISTING OVERHEAD HYDRO
- CIVIC ADDRESS
- EDGE OF ROAD RESTORATION

E	ISSUED FOR MUNICIPAL CONSENT	PH	LL	17.07.18
D	ISSUED FOR MUNICIPAL CONSENT	PH	LL	17.05.09
C	ISSUED FOR MUNICIPAL CONSENT	PH	LL	17.05.01
B	ISSUED FOR PERMITTING	PH	LL	17.03.09
A	ISSUED FOR PERMITTING	PH	LL	17.02.03
Revision		By	Appd.	YY.MM.DD

File Name:	RC	LL	PH	17.07.18
	Dwn.	Chkd.	Dsgn.	YY.MM.DD

Permit-Seal

Client/Project

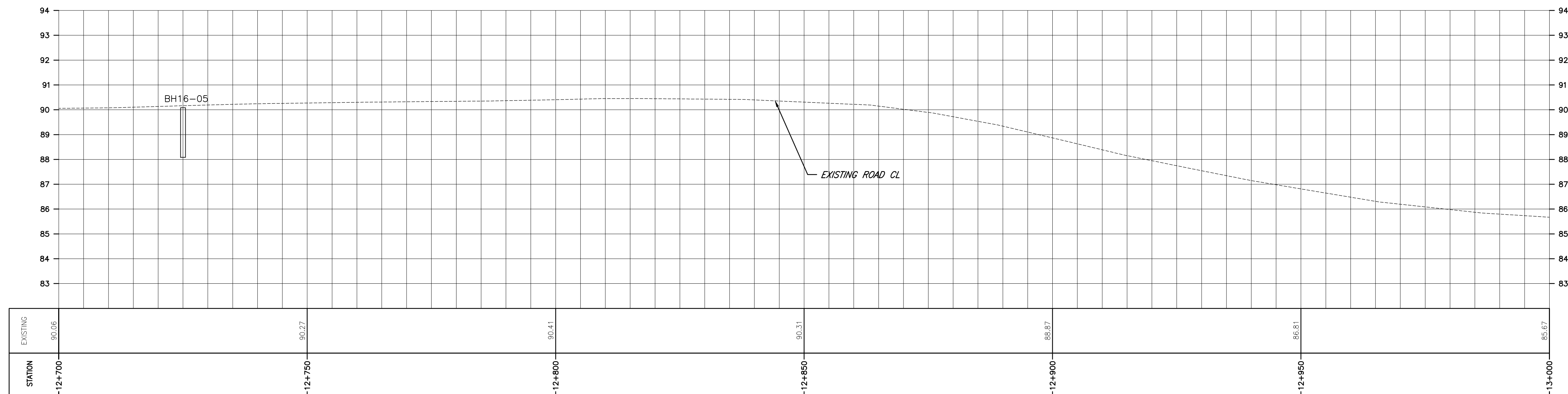
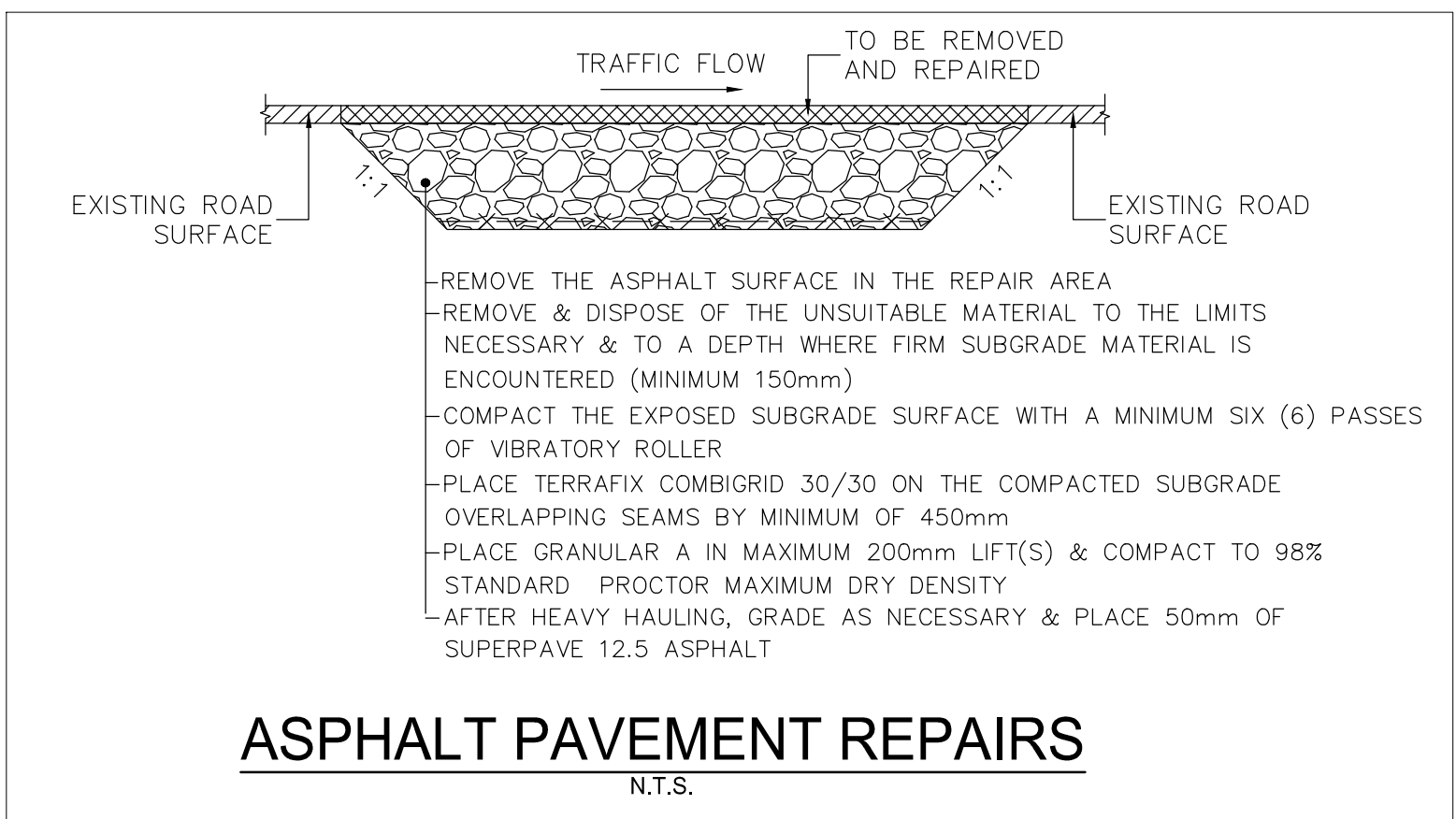
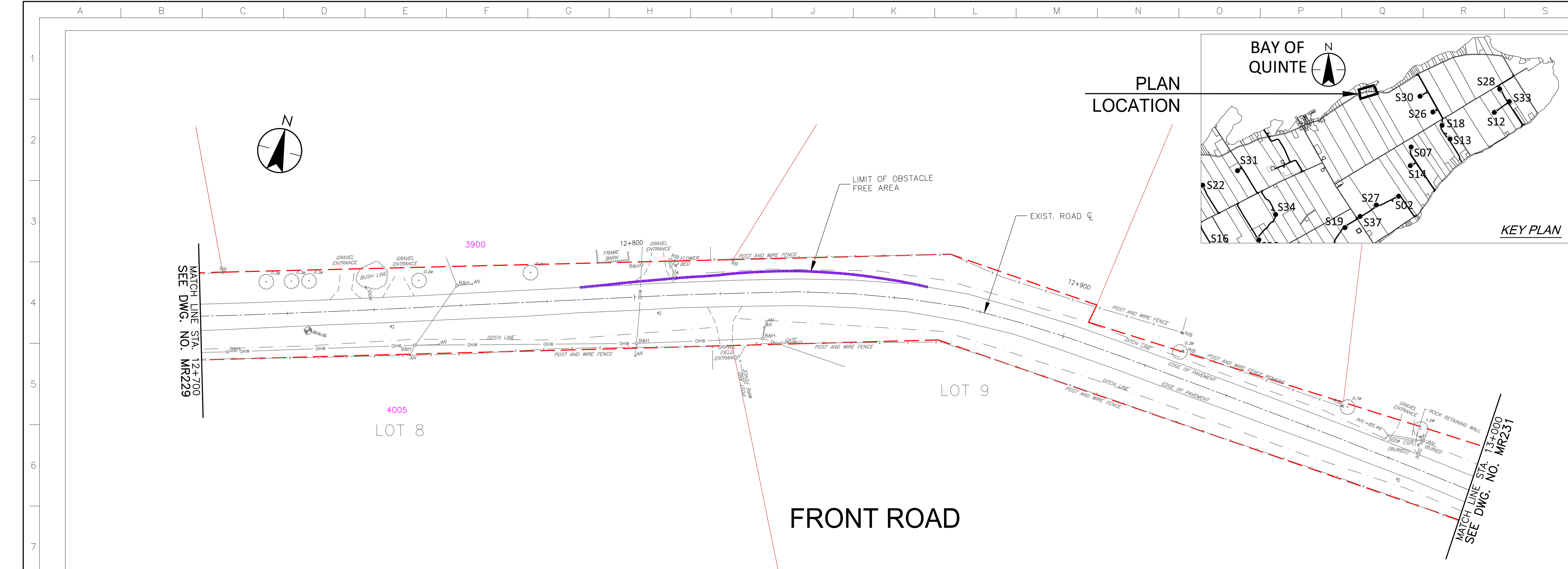


AMHERST ISLAND WIND PROJECT  
75MW WIND FARM  
Amherst Island, Loyalist Township, Ontario

Title

FRONT ROAD  
STA. 12+700 TO STA. 13+000  
PLAN AND PROFILE

Project No.	Scale	
133560100	1:500H 0 5 15 25m 1:100V 0 1 3 5m	
Drawing No.	Sheet	Revision
MR230		



\\C:\0104\01\work\_group\014650\active\133560100\01\_drawing\01\_drawing\133560100\Front Rd.dwg 2017/07/18 15:57 Pm by: B. Coody, bcoody

Copyright Reserved

The Contractor shall verify and be responsible for all dimensions. DO NOT scale the drawing - any errors or omissions shall be reported to Stantec without delay.  
The Copyrights to all designs and drawings are the property of Stantec. Reproduction or use for any purpose other than that authorized by Stantec is forbidden.

Notes

- UNDER GROUND AND ABOVE GROUND UTILITIES AND STRUCTURES ARE NOT NECESSARILY SHOWN ON THE DRAWINGS AND WHERE SHOWN, THE ACCURACY OF POSITION IS NOT GUARANTEED. THE CONTRACTOR SHALL INFORM THEMSELVES OF THE EXACT LOCATION OF ALL UTILITY PLANTS PRIOR TO STARTING WORK.
- THE REQUIREMENTS FOR THE REMOVAL, REINSTALLATION AND/OR DISPOSAL OF EXISTING FEATURES IN CONFLICT WITH THE CONSTRUCTION AREA WILL BE CONFIRMED IN THE FIELD DURING CONSTRUCTION.
- TOPOGRAPHICAL SURVEY COMPLETED BY MANTOSH PERRY CONSULTING ENGINEERS, DATED 2016. (UTM ZONE 18 NAD83 (CRSR) 1997.0)
- ENTRANCE RADI AS NOTED TO BE PROVIDED FROM EDGE OF PAVEMENT OR GRAVEL AS SHOWN ON PLAN DRAWING. RADIUS MODIFICATIONS MAY BE REQUIRED SUBJECT TO REVIEW OF ENTRANCE SKEW ANGLE AND VEHICLE ACCESS REQUIREMENTS.
- UPON COMPLETION OF REBUILD/RENOVATE ROAD WORK CONTRACTOR TO CONFIRM ROADS ARE IN COMPLIANCE WITH SIEMENS SPECIFICATIONS "GENERAL SITE REQUIREMENTS, AMHERST ISLAND, EQUIPMENT ONLY AM" REV 6.31, DATED 2016-09-23.
- CONTRACTOR TO UNDERTAKE REPAIRS TO ROADS ON AN AS-NEEDED BASIS TO MAINTAIN ROAD IN EXISTING OR BETTER CONDITION IN CONSIDERATION OF ISLAND TRAFFIC AND CONSTRUCTION TRAFFIC DURING EXECUTION OF THE PROJECT.
- MATTING TO BE USED FOR BYPASS LOCATIONS AS NEEDED.
- FOR TREE REMOVALS REFER TO "STANTEC ARBORIST REPORT".
- TRAFFIC CONTROL DURING CONSTRUCTION REFER TO "STANTEC AMHERST ISLAND WIND ENERGY PROJECT TRAFFIC MANAGEMENT PLAN".

Legend

- LIMIT OF OBSTACLE FREE AREA (ONLY APPLIES ABOVE ROAD ELEVATION +1.5m)
- ROAD CENTRE LINE
- APPROXIMATE LOT LINE
- ROAD ALLOWANCE
- EXISTING POST AND WIRE/ELECTRIC FENCE
- EXISTING DITCH
- EXISTING OVERHEAD HYDRO
- CIVIC ADDRESS
- EDGE OF ROAD RESTORATION

E	ISSUED FOR MUNICIPAL CONSENT	PH	LL	17.07.18
D	ISSUED FOR MUNICIPAL CONSENT	PH	LL	17.05.09
C	ISSUED FOR MUNICIPAL CONSENT	PH	LL	17.05.01
B	ISSUED FOR PERMITTING	PH	LL	17.03.09
A	ISSUED FOR PERMITTING	PH	LL	17.02.03

Revision	By	Appd.	YY.MM.DD
----------	----	-------	----------

File Name:	RC	LL	PH	17.07.18
	Dwn.	Chkd.	Dsgn.	YY.MM.DD

Permit-Seal

Client/Project



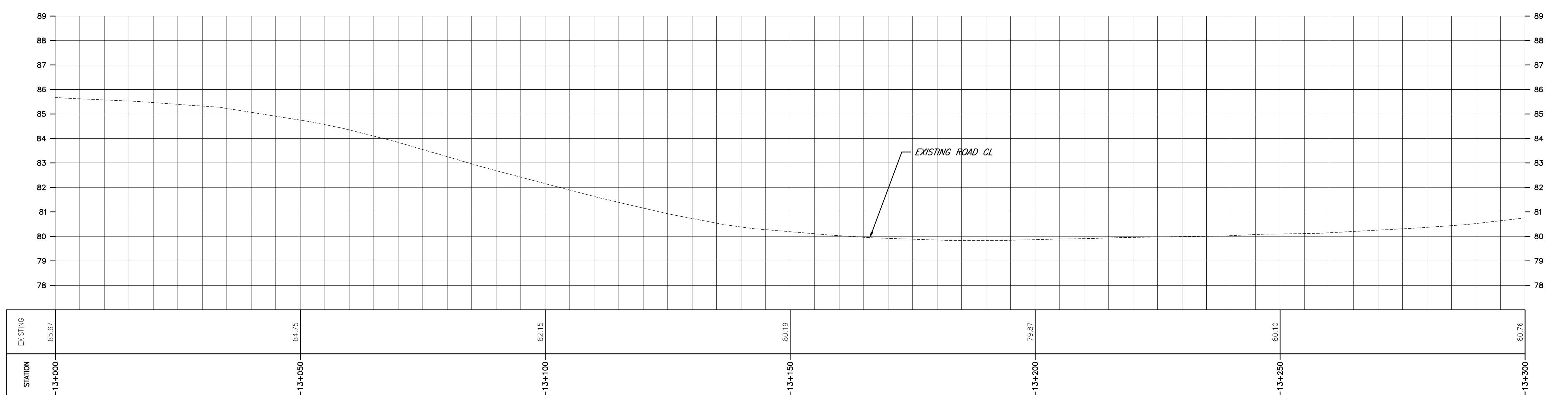
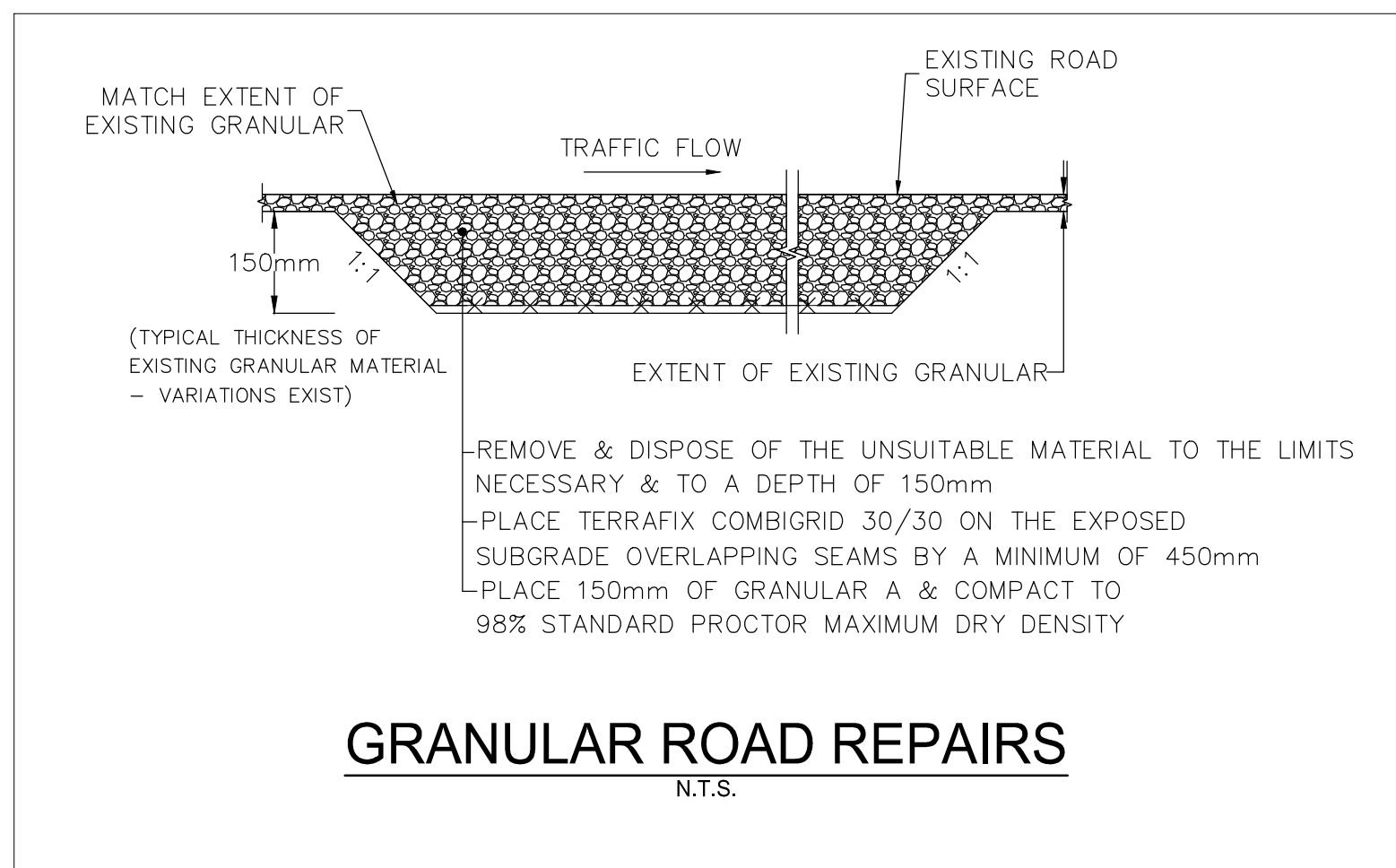
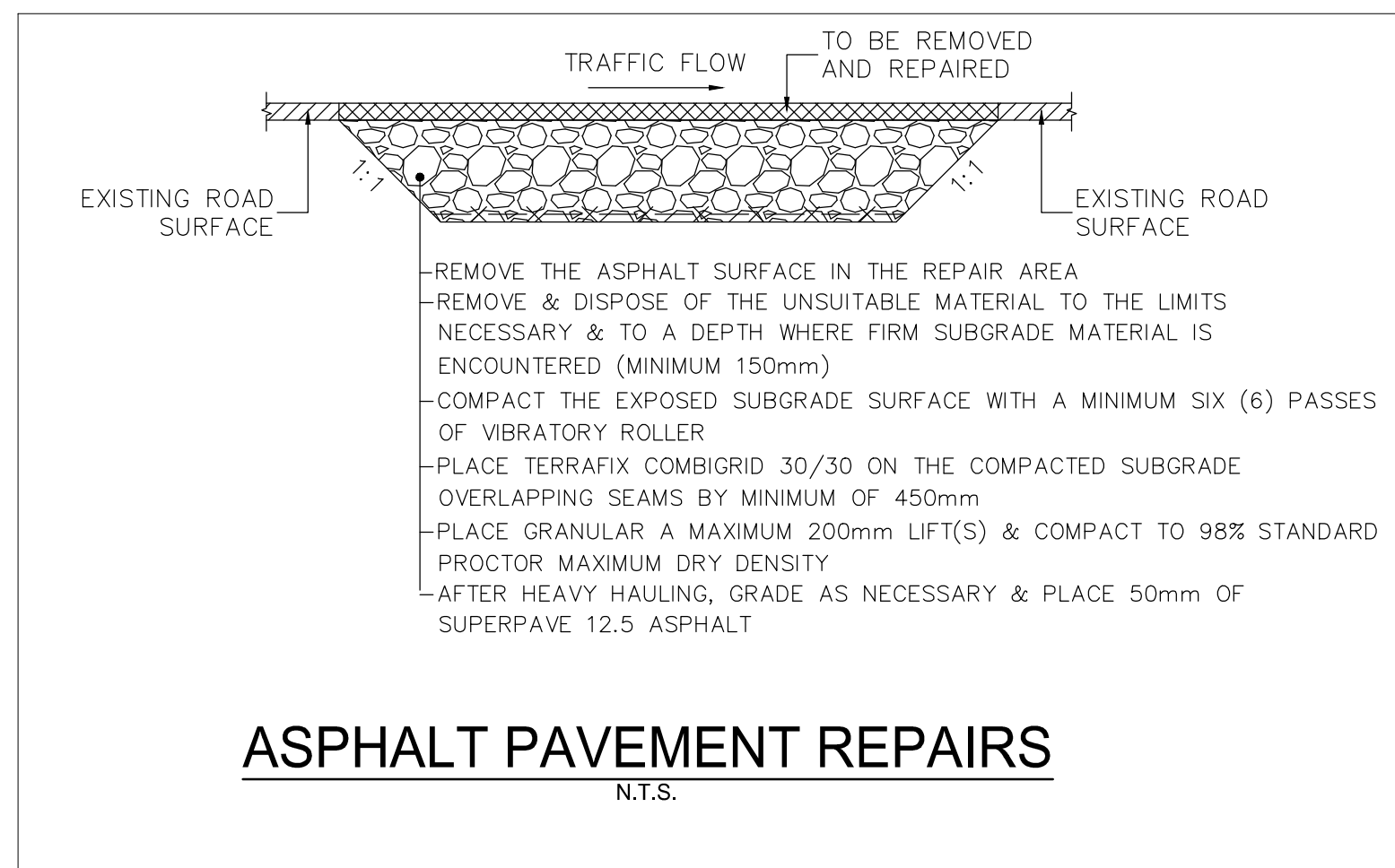
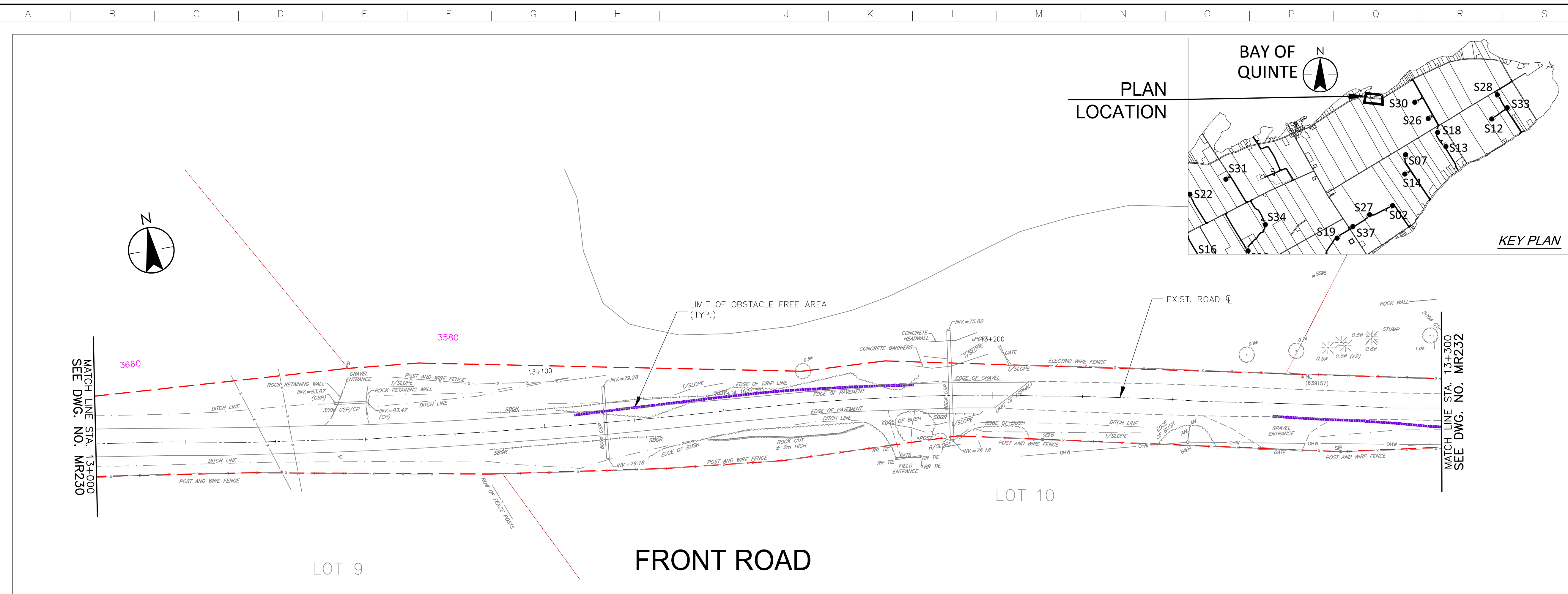
AMHERST ISLAND WIND PROJECT  
75MW WIND FARM  
Amherst Island, Loyalist Township, Ontario

Title

FRONT ROAD  
STA. 13+000 TO STA. 13+300  
PLAN AND PROFILE

Project No.	Scale
133560100	1:500H 1:100V

Drawing No.	Sheet	Revision
MR231		



\\C:\0104\01\work\_group\01650\active\133560100\01\drawings\104\_dwg\133560100\133560100-Front Rd.dwg  
 2017/07/18 4:58 PM by: B. Coyle, bcoyle

Copyright Reserved

The Contractor shall verify and be responsible for all dimensions. DO NOT scale the drawing - any errors or omissions shall be reported to Stantec without delay.  
The Copyrights to all designs and drawings are the property of Stantec. Reproduction or use for any purpose other than that authorized by Stantec is forbidden.

Notes

- UNDER GROUND AND ABOVE GROUND UTILITIES AND STRUCTURES ARE NOT NECESSARILY SHOWN ON THE DRAWINGS AND WHERE SHOWN, THE ACCURACY OF POSITION IS NOT GUARANTEED. THE CONTRACTOR SHALL INFORM THEMSELVES OF THE EXACT LOCATION OF ALL UTILITY PLANTS PRIOR TO STARTING WORK.
- THE REQUIREMENTS FOR THE REMOVAL, REINSTALLATION AND/OR DISPOSAL OF EXISTING FEATURES IN CONFLICT WITH THE CONSTRUCTION AREA WILL BE CONFIRMED IN THE FIELD DURING CONSTRUCTION.
- TOPOGRAPHICAL SURVEY COMPLETED BY MANTOSH PERRY CONSULTING ENGINEERS, DATED 2016. (UTM ZONE 18 NAD83 (CRSR) 1997.0)
- ENTRANCE RADI AS NOTED TO BE PROVIDED FROM EDGE OF PAVEMENT OR GRAVEL AS SHOWN ON PLAN DRAWING. RADIUS MODIFICATIONS MAY BE REQUIRED SUBJECT TO REVIEW OF ENTRANCE SKEW ANGLE AND VEHICLE ACCESS REQUIREMENTS.
- UPON COMPLETION OF REBUILD/RENOVATE ROAD WORK CONTRACTOR TO CONFIRM ROADS ARE IN COMPLIANCE WITH SIEMENS SPECIFICATIONS "GENERAL SITE REQUIREMENTS, AMHERST ISLAND, EQUIPMENT ONLY AM" REV 6.31, DATED 2016-09-23.
- CONTRACTOR TO UNDERTAKE REPAIRS TO ROADS ON AN AS-NEEDED BASIS TO MAINTAIN ROAD IN EXISTING OR BETTER CONDITION IN CONSIDERATION OF ISLAND TRAFFIC AND CONSTRUCTION TRAFFIC DURING EXECUTION OF THE PROJECT.
- MATTING TO BE USED FOR BYPASS LOCATIONS AS NEEDED.
- FOR TREE REMOVALS REFER TO "STANTEC ARBORIST REPORT".
- TRAFFIC CONTROL DURING CONSTRUCTION REFER TO "STANTEC AMHERST ISLAND WIND ENERGY PROJECT TRAFFIC MANAGEMENT PLAN".

Legend

- LIMIT OF OBSTACLE FREE AREA (ONLY APPLIES ABOVE ROAD ELEVATION +1.5m)
- ROAD CENTRE LINE
- APPROXIMATE LOT LINE
- ROAD ALLOWANCE
- EXISTING POST AND WIRE/ELECTRIC FENCE
- EXISTING DITCH
- EXISTING OVERHEAD HYDRO
- CIVIC ADDRESS
- EDGE OF ROAD RESTORATION

E	ISSUED FOR MUNICIPAL CONSENT	PH	LL	17.07.18
D	ISSUED FOR MUNICIPAL CONSENT	PH	LL	17.05.09
C	ISSUED FOR MUNICIPAL CONSENT	PH	LL	17.05.01
B	ISSUED FOR PERMITTING	PH	LL	17.03.09
A	ISSUED FOR PERMITTING	PH	LL	17.02.03

Revision	By	Appd.	YY.MM.DD
----------	----	-------	----------

File Name:	RC	LL	PH	17.07.18
	Dwn.	Chkd.	Dsgn.	YY.MM.DD

Permit-Seal

Client/Project



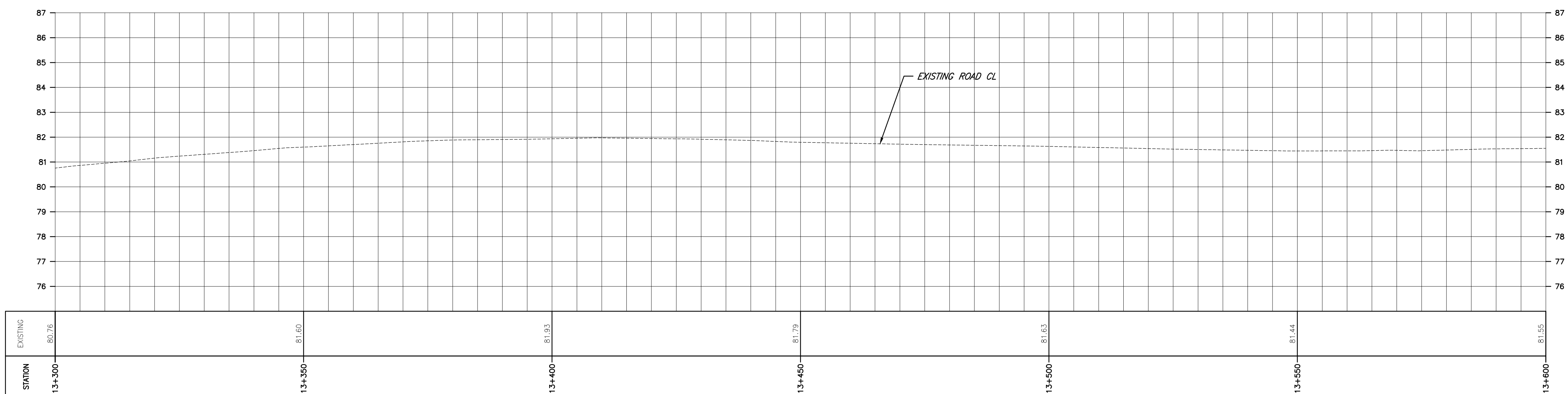
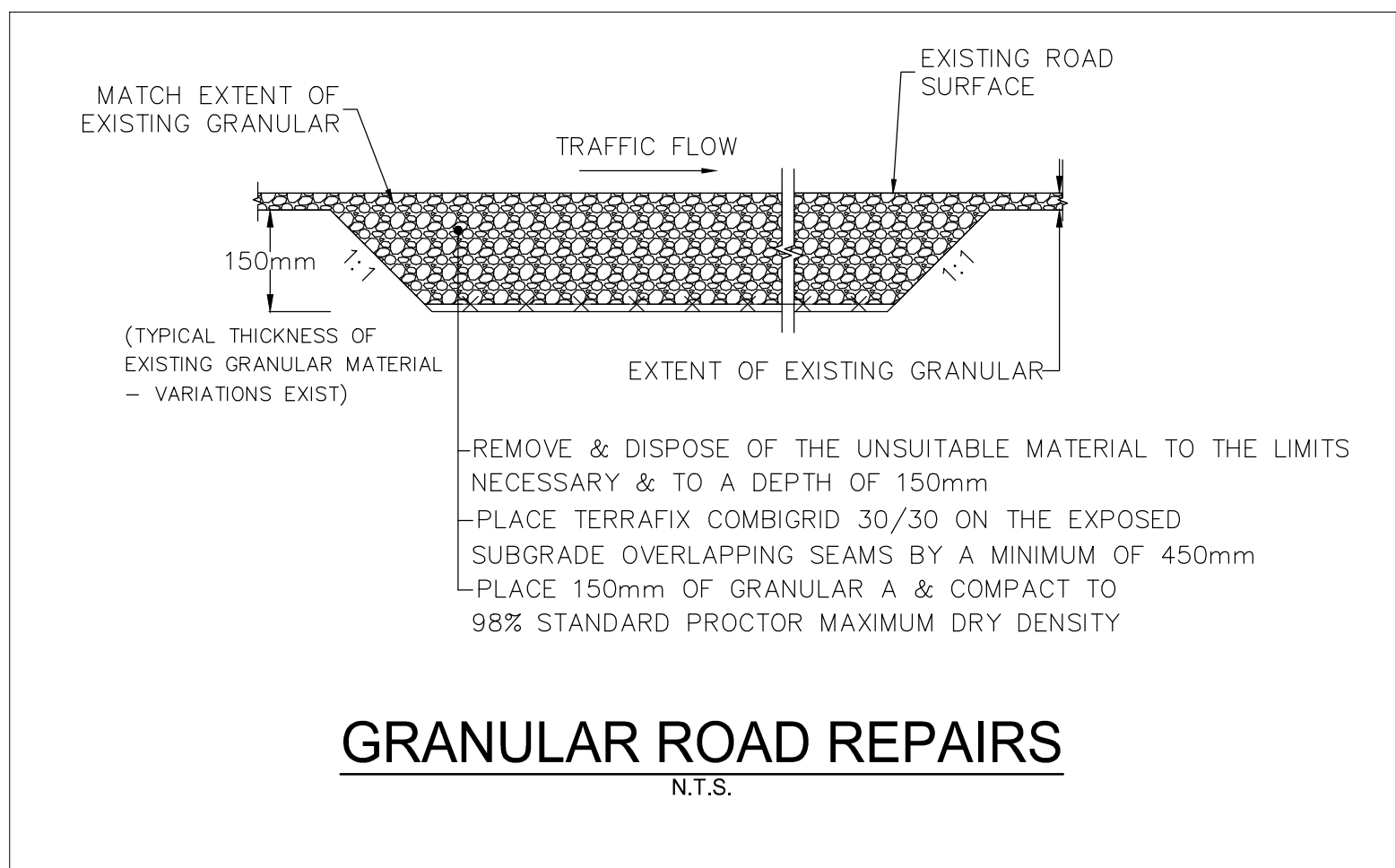
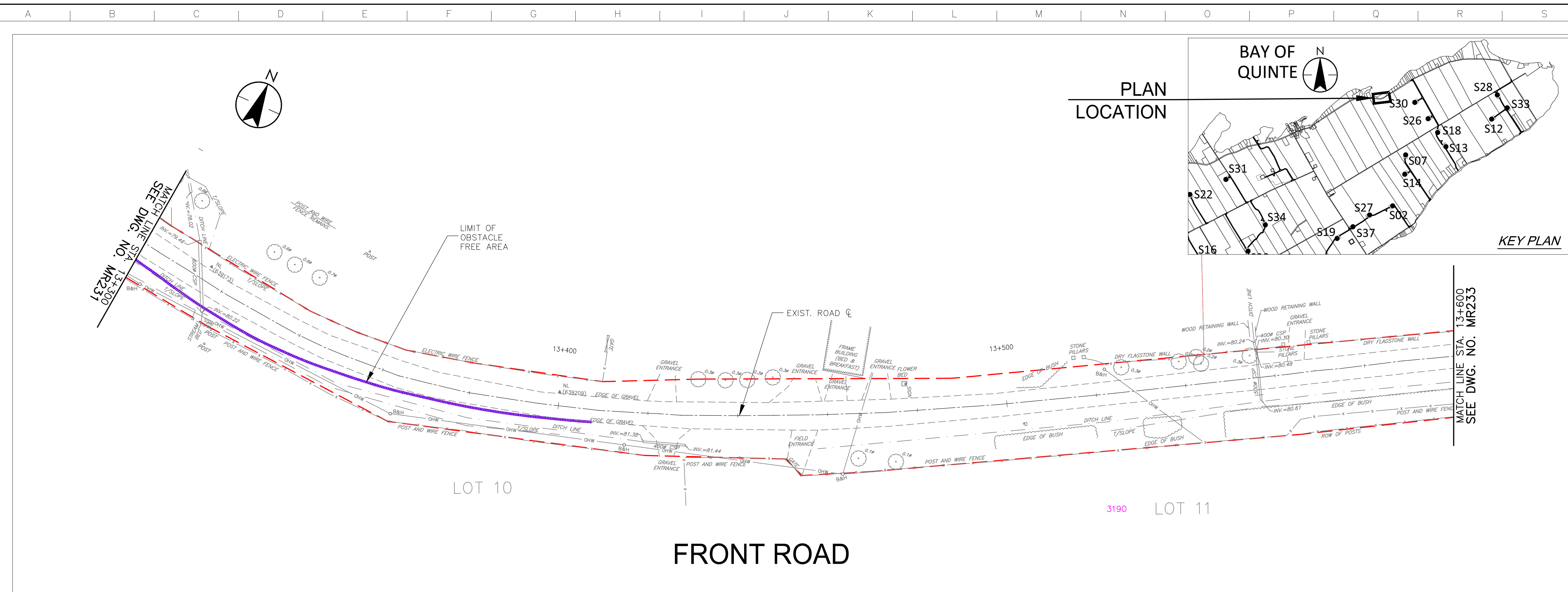
AMHERST ISLAND WIND PROJECT  
75MW WIND FARM  
Amherst Island, Loyalist Township, Ontario

Title

FRONT ROAD  
STA. 13+300 TO STA. 13+600  
PLAN AND PROFILE

Project No.	Scale
133560100	1:500H 1:100V

Drawing No.	Sheet	Revision
MR232		



\\C:\004\0\work\_group\01650\active\133560100\0\_drawing\10\_drawing\10\_01\133560100-Front Rd.dwg  
 2017/07/18 10:34 AM Mr. B. Coody, B. Coody

Copyright Reserved

The Contractor shall verify and be responsible for all dimensions. DO NOT scale the drawing - any errors or omissions shall be reported to Stantec without delay.  
The Copyrights to all designs and drawings are the property of Stantec. Reproduction or use for any purpose other than that authorized by Stantec is forbidden.

Notes

- UNDER GROUND AND ABOVE GROUND UTILITIES AND STRUCTURES ARE NOT NECESSARILY SHOWN ON THE DRAWINGS AND WHERE SHOWN, THE ACCURACY OF POSITION IS NOT GUARANTEED. THE CONTRACTOR SHALL INFORM THEMSELVES OF THE EXACT LOCATION OF ALL UTILITY PLANTS PRIOR TO STARTING WORK.
- THE REQUIREMENTS FOR THE REMOVAL, REINSTALLATION AND/OR DISPOSAL OF EXISTING FEATURES IN CONFLICT WITH THE CONSTRUCTION AREA WILL BE CONFIRMED IN THE FIELD DURING CONSTRUCTION.
- TOPOGRAPHICAL SURVEY COMPLETED BY MANTOSH PERRY CONSULTING ENGINEERS, DATED 2016. (UTM ZONE 18 NAD83 (CRSR) 1997.0)
- ENTRANCE RADI AS NOTED TO BE PROVIDED FROM EDGE OF PAVEMENT OR GRAVEL AS SHOWN ON PLAN DRAWING. RADIUS MODIFICATIONS MAY BE REQUIRED SUBJECT TO REVIEW OF ENTRANCE SKEW ANGLE AND VEHICLE ACCESS REQUIREMENTS.
- UPON COMPLETION OF REBUILD/RENOVATE ROAD WORK CONTRACTOR TO CONFIRM ROADS ARE IN COMPLIANCE WITH SIEMENS SPECIFICATIONS "GENERAL SITE REQUIREMENTS, AMHERST ISLAND, EQUIPMENT ONLY AM" REV 6.31, DATED 2016-09-23.
- CONTRACTOR TO UNDERTAKE REPAIRS TO ROADS ON AN AS-NEEDED BASIS TO MAINTAIN ROAD IN EXISTING OR BETTER CONDITION IN CONSIDERATION OF ISLAND TRAFFIC AND CONSTRUCTION TRAFFIC DURING EXECUTION OF THE PROJECT.
- MATTING TO BE USED FOR BYPASS LOCATIONS AS NEEDED.
- FOR TREE REMOVALS REFER TO "STANTEC ARBORIST REPORT".
- TRAFFIC CONTROL DURING CONSTRUCTION REFER TO "STANTEC AMHERST ISLAND WIND ENERGY PROJECT TRAFFIC MANAGEMENT PLAN".

Legend

- LIMIT OF OBSTACLE FREE AREA (ONLY APPLIES ABOVE ROAD ELEVATION +1.5m)
- ROAD CENTRE LINE
- APPROXIMATE LOT LINE
- ROAD ALLOWANCE
- EXISTING POST AND WIRE/ELECTRIC FENCE
- EXISTING DITCH
- EXISTING OVERHEAD HYDRO
- CIVIC ADDRESS
- EDGE OF ROAD RESTORATION

E	ISSUED FOR MUNICIPAL CONSENT	PH	LL	17.07.18
D	ISSUED FOR MUNICIPAL CONSENT	PH	LL	17.05.09
C	ISSUED FOR MUNICIPAL CONSENT	PH	LL	17.05.01
B	ISSUED FOR PERMITTING	PH	LL	17.03.09
A	ISSUED FOR PERMITTING	PH	LL	17.02.03

Revision	By	Appd.	YY.MM.DD
----------	----	-------	----------

File Name:	RC	LL	PH	17.07.18
	Dwn.	Chkd.	Dgnr.	YY.MM.DD

Permit-Seal

Client/Project



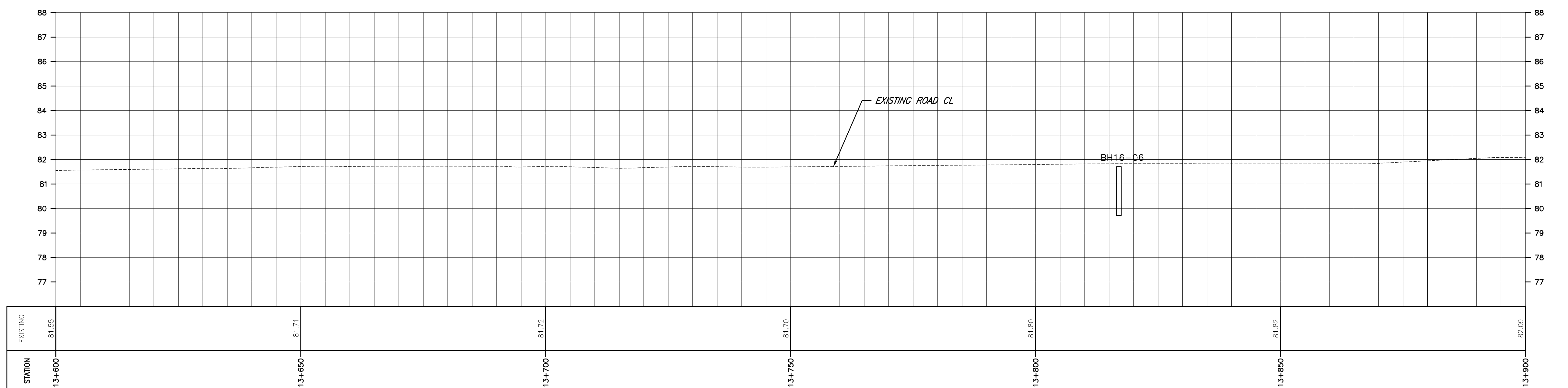
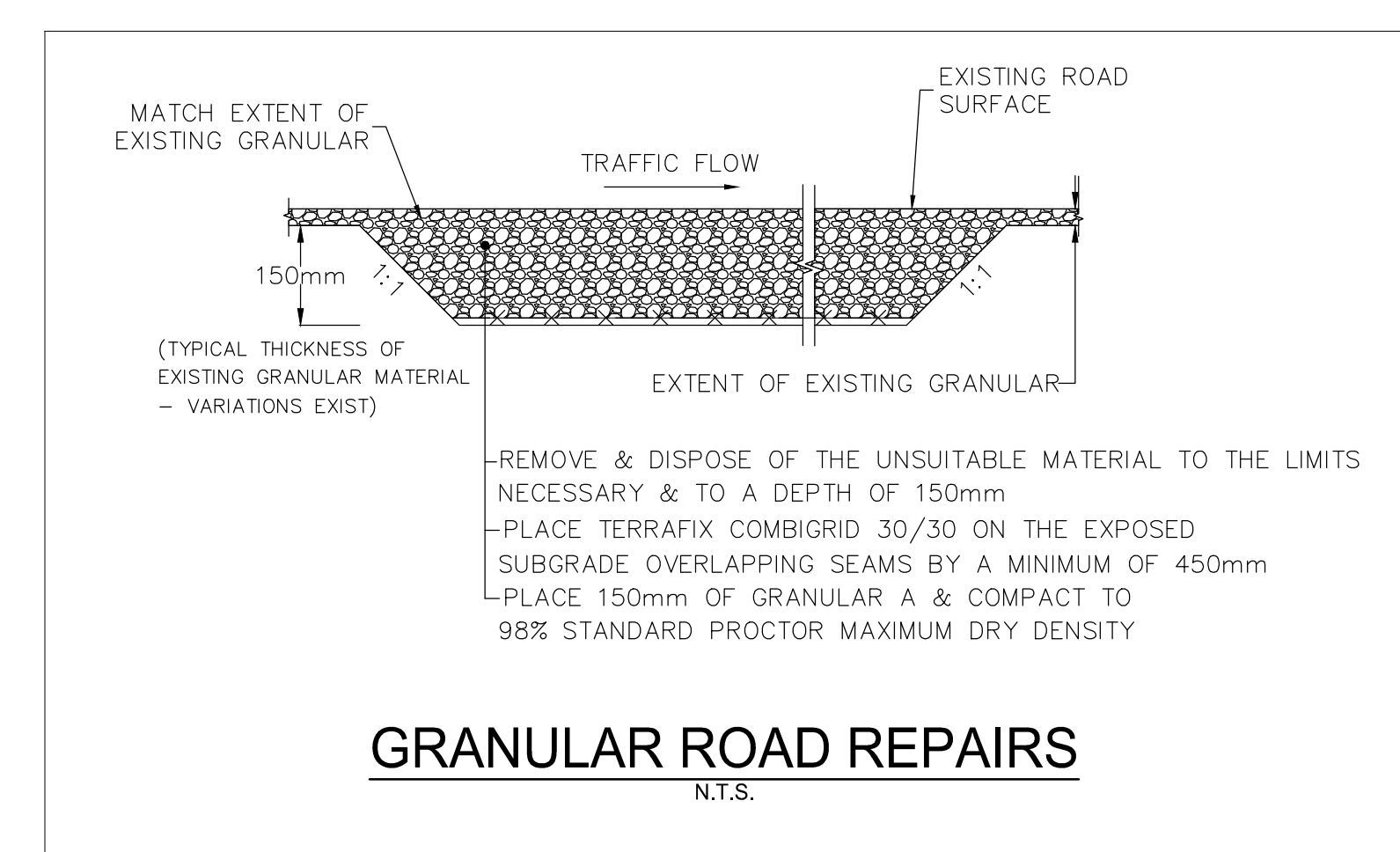
AMHERST ISLAND WIND PROJECT  
75MW WIND FARM  
Amherst Island, Loyalist Township, Ontario

Title

FRONT ROAD  
STA. 13+600 TO STA. 13+900  
PLAN AND PROFILE

Project No.	Scale
133560100	1:500H 1:100V

Drawing No.	Sheet	Revision
MR233	1	



\\C:\0104\01\work\_group\014650\active\133560100\01\_drawing\01\_drawing\133560100\133560100-Front Rd.dwg 2017/07/18 10:38 AM by: B. Coakley, kboont

Notes

- UNDER GROUND AND ABOVE GROUND UTILITIES AND STRUCTURES ARE NOT NECESSARILY SHOWN ON THE DRAWINGS AND WHERE SHOWN, THE ACCURACY OF POSITION IS NOT GUARANTEED. THE CONTRACTOR SHALL INFORM THEMSELVES OF THE EXACT LOCATION OF ALL UTILITY PLANTS PRIOR TO STARTING WORK.
- THE REQUIREMENTS FOR THE REMOVAL, REINSTALLATION AND/OR DISPOSAL OF EXISTING FEATURES IN CONFLICT WITH THE CONSTRUCTION AREA WILL BE CONFIRMED IN THE FIELD DURING CONSTRUCTION.
- TOPOGRAPHICAL SURVEY COMPLETED BY MANTOSH PERRY CONSULTING ENGINEERS, DATED 2016. (UTM ZONE 18 NAD83 (CRSR) 1997.0)
- ENTRANCE RADI AS NOTED TO BE PROVIDED FROM EDGE OF PAVEMENT OR GRAVEL AS SHOWN ON PLAN DRAWING. RADIUS MODIFICATIONS MAY BE REQUIRED SUBJECT TO REVIEW OF ENTRANCE SKEW ANGLE AND VEHICLE ACCESS REQUIREMENTS.
- UPON COMPLETION OF REBUILD/RENOVATE ROAD WORK CONTRACTOR TO CONFIRM ROADS ARE IN COMPLIANCE WITH SIEMENS SPECIFICATIONS "GENERAL SITE REQUIREMENTS, AMHERST ISLAND, EQUIPMENT ONLY AM" REV 6.31, DATED 2016-09-23.
- CONTRACTOR TO UNDERTAKE REPAIRS TO ROADS ON AN AS-NEEDED BASIS TO MAINTAIN ROAD IN EXISTING OR BETTER CONDITION IN CONSIDERATION OF ISLAND TRAFFIC AND CONSTRUCTION TRAFFIC DURING EXECUTION OF THE PROJECT.
- MATting TO BE USED FOR BYPASS LOCATIONS AS NEEDED.
- FOR TREE REMOVALS REFER TO "STANTEC ARBORIST REPORT".
- TRAFFIC CONTROL DURING CONSTRUCTION REFER TO "STANTEC AMHERST ISLAND WIND ENERGY PROJECT TRAFFIC MANAGEMENT PLAN".

Legend

- LIMIT OF OBSTACLE FREE AREA (ONLY APPLIES ABOVE ROAD ELEVATION +1.5m)
- ROAD CENTRE LINE
- APPROXIMATE LOT LINE
- ROAD ALLOWANCE
- EXISTING POST AND WIRE/ELECTRIC FENCE
- EXISTING DITCH
- EXISTING OVERHEAD HYDRO
- CIVIC ADDRESS
- EDGE OF ROAD RESTORATION

E	ISSUED FOR MUNICIPAL CONSENT	PH	LL	17.07.18
D	ISSUED FOR MUNICIPAL CONSENT	PH	LL	17.05.09
C	ISSUED FOR MUNICIPAL CONSENT	PH	LL	17.05.01
B	ISSUED FOR PERMITTING	PH	LL	17.03.09
A	ISSUED FOR PERMITTING	PH	LL	17.02.03
Revision		By	Appd.	YY.MM.DD

File Name:	RC	LL	PH	17.07.18
	Dwn.	Chkd.	Dsgn.	YY.MM.DD

Permit-Seal

Client/Project



AMHERST ISLAND WIND PROJECT  
75MW WIND FARM  
Amherst Island, Loyalist Township, Ontario

Title

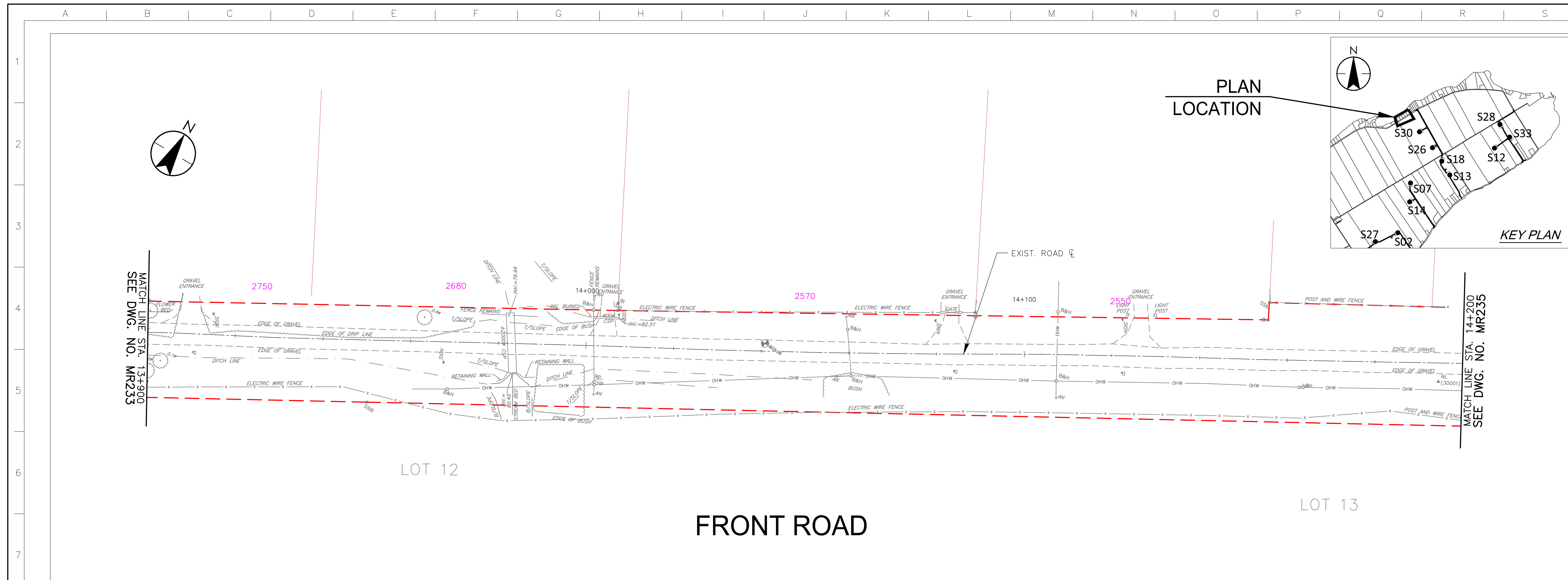
FRONT ROAD  
STA. 13+900 TO STA. 14+200  
PLAN AND PROFILE

Project No.	Scale	1:500H	0	5	15	25m
133560100	1:100V	0	1	3	5m	
Drawing No.	Sheet					Revision

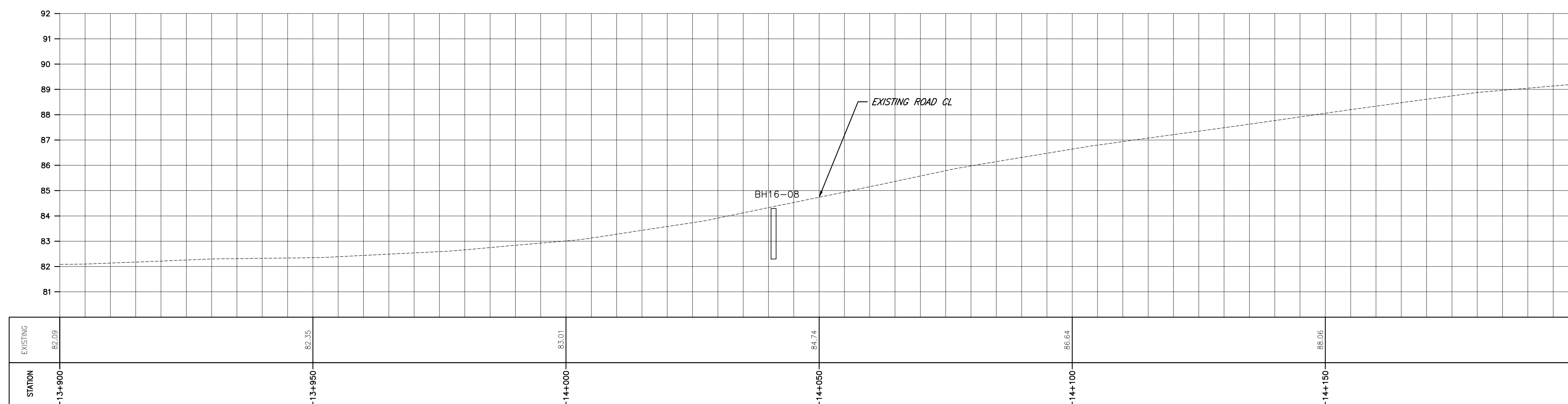
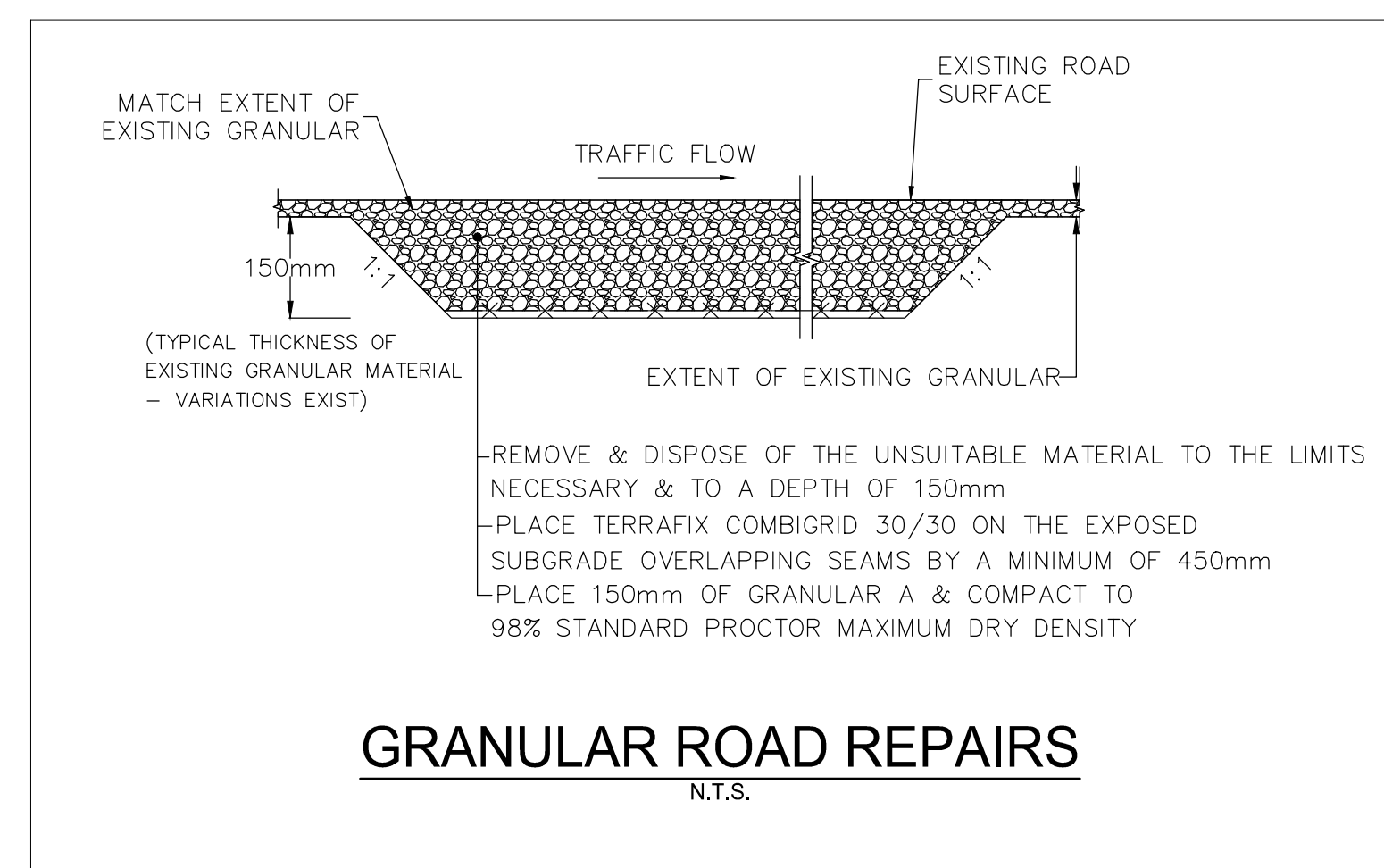
MR234

1 of 1

E



FRONT ROAD



Copyright Reserved

The Contractor shall verify and be responsible for all dimensions. DO NOT scale the drawing - any errors or omissions shall be reported to Stantec without delay.  
The Copyrights to all designs and drawings are the property of Stantec. Reproduction or use for any purpose other than that authorized by Stantec is forbidden.

Notes

- UNDER GROUND AND ABOVE GROUND UTILITIES ARE NOT NECESSARILY SHOWN ON THE DRAWINGS AND WHERE SHOWN, THE ACCURACY OF POSITION IS NOT GUARANTEED. THE CONTRACTOR SHALL INFORM THEMSELVES OF THE EXACT LOCATION OF ALL UTILITY PLANTS PRIOR TO STARTING WORK.
- THE REQUIREMENTS FOR THE REMOVAL, REINSTALLATION AND/OR DISPOSAL OF EXISTING FEATURES IN CONFLICT WITH THE CONSTRUCTION AREA WILL BE CONFIRMED IN THE FIELD DURING CONSTRUCTION.
- TOPOGRAPHICAL SURVEY COMPLETED BY MANTOSH PERRY CONSULTING ENGINEERS, DATED 2016. (UTM ZONE 18 NAD83 (CRSR) 1997.0)
- ENTRANCE RADI AS NOTED TO BE PROVIDED FROM EDGE OF PAVEMENT OR GRAVEL AS SHOWN ON PLAN DRAWING. RADIUS MODIFICATIONS MAY BE REQUIRED SUBJECT TO REVIEW OF ENTRANCE SKEW ANGLE AND VEHICLE ACCESS REQUIREMENTS.
- UPON COMPLETION OF REBUILD/RENOVATE ROAD WORK CONTRACTOR TO CONFIRM ROADS ARE IN COMPLIANCE WITH SIEMENS SPECIFICATIONS "GENERAL SITE REQUIREMENTS, AMHERST ISLAND, EQUIPMENT ONLY AM" REV 6.31, DATED 2016-09-23.
- CONTRACTOR TO UNDERTAKE REPAIRS TO ROADS ON AN AS-NEEDED BASIS TO MAINTAIN ROAD IN EXISTING OR BETTER CONDITION IN CONSIDERATION OF ISLAND TRAFFIC AND CONSTRUCTION TRAFFIC DURING EXECUTION OF THE PROJECT.
- MATTING TO BE USED FOR BYPASS LOCATIONS AS NEEDED.
- FOR TREE REMOVALS REFER TO "STANTEC ARBORIST REPORT".
- TRAFFIC CONTROL DURING CONSTRUCTION REFER TO "STANTEC AMHERST ISLAND WIND ENERGY PROJECT TRAFFIC MANAGEMENT PLAN".

Legend

- LIMIT OF OBSTACLE FREE AREA (ONLY APPLIES ABOVE ROAD ELEVATION +1.5m)
- ROAD CENTRE LINE
- APPROXIMATE LOT LINE
- ROAD ALLOWANCE
- EXISTING POST AND WIRE/ELECTRIC FENCE
- EXISTING DITCH
- EXISTING OVERHEAD HYDRO
- CIVIC ADDRESS
- EDGE OF ROAD REBUILD

F	ISSUED FOR MUNICIPAL CONSENT	PH	LL	17.07.20
E	ISSUED FOR MUNICIPAL CONSENT	PH	LL	17.07.18
D	ISSUED FOR MUNICIPAL CONSENT	PH	LL	17.05.09
C	ISSUED FOR MUNICIPAL CONSENT	PH	LL	17.05.01
B	ISSUED FOR PERMITTING	PH	LL	17.03.09
A	ISSUED FOR PERMITTING	PH	LL	17.02.03

Revision	By	Appd.	YY.MM.DD
----------	----	-------	----------

File Name:	RC	LL	PH	17.07.20
	Dwn.	Chkd.	Dsgn.	YY.MM.DD

Permit-Seal

Client/Project



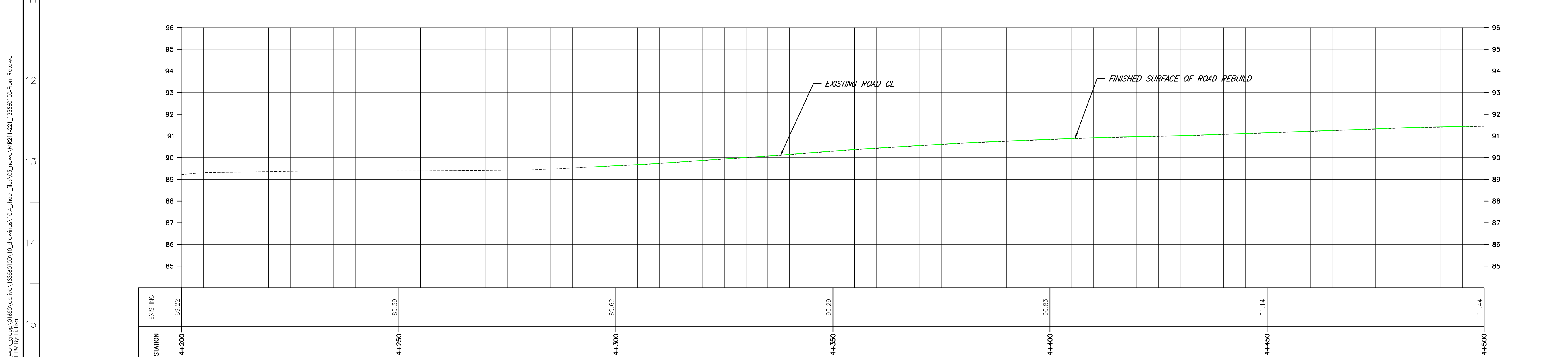
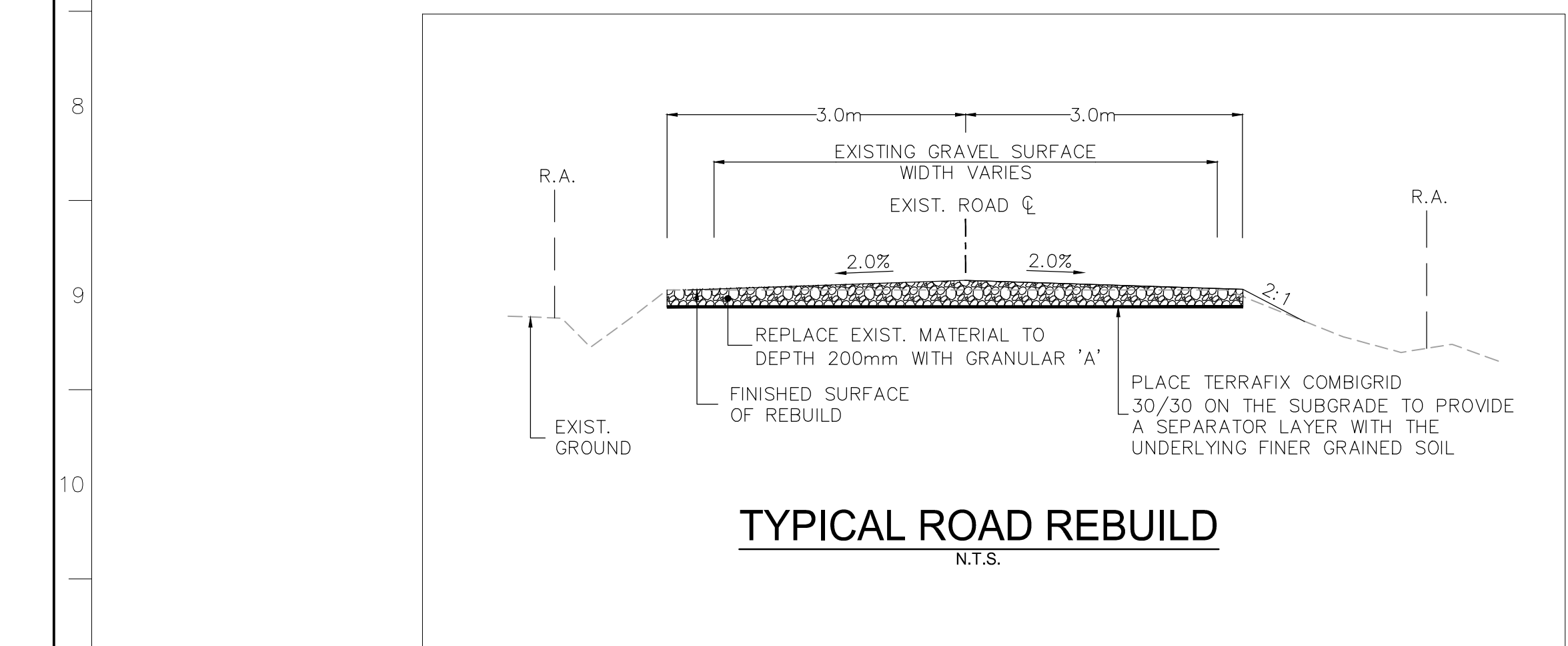
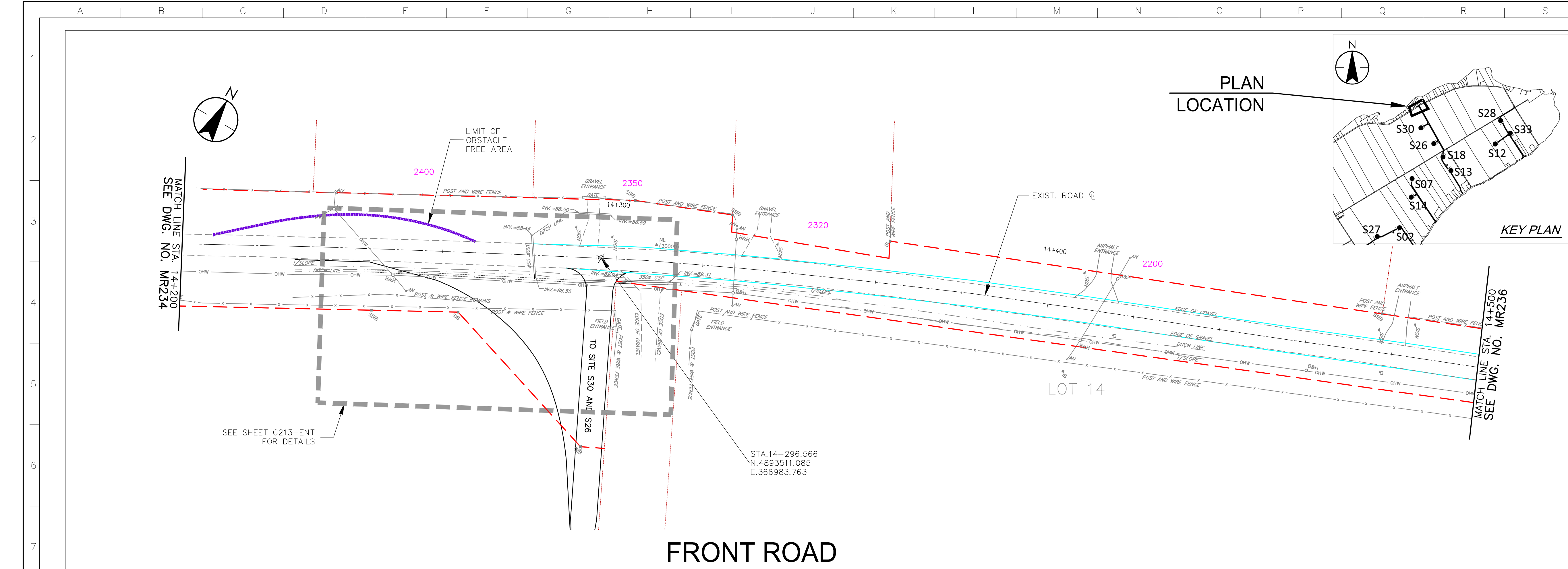
AMHERST ISLAND WIND PROJECT  
75MW WIND FARM  
Amherst Island, Loyalist Township, Ontario

Title

FRONT ROAD  
STA. 14+200 TO STA. 14+500  
PLAN AND PROFILE

Project No. 133560100

Drawing No. Sheet Revision



\\C:\0040\work\_group\01650\act\133560100\0\_drawing\133560100\133560100-Front Rd.dwg 2017/07/26 09:11 PM by: JLB

Copyright Reserved

The Contractor shall verify and be responsible for all dimensions. DO NOT scale the drawing - any errors or omissions shall be reported to Stantec without delay.  
The Copyrights to all designs and drawings are the property of Stantec. Reproduction or use for any purpose other than that authorized by Stantec is forbidden.

Notes

- UNDER GROUND AND ABOVE GROUND UTILITIES AND STRUCTURES ARE NOT NECESSARILY SHOWN ON THE DRAWINGS AND WHERE SHOWN, THE ACCURACY OF POSITION IS NOT GUARANTEED. THE CONTRACTOR SHALL INFORM THEMSELVES OF THE EXACT LOCATION OF ALL UTILITY PLANTS PRIOR TO STARTING WORK.
- THE REQUIREMENTS FOR THE REMOVAL, REINSTALLATION AND/OR DISPOSAL OF EXISTING FEATURES IN CONFLICT WITH THE CONSTRUCTION AREA WILL BE CONFIRMED IN THE FIELD DURING CONSTRUCTION.
- TOPOGRAPHICAL SURVEY COMPLETED BY MANTOSH PERRY CONSULTING ENGINEERS, DATED 2016. (UTM ZONE: 18 NAD83 (CRSR) 1997.0)
- ENTRANCE RADI AS NOTED TO BE PROVIDED FROM EDGE OF PAVEMENT OR GRAVEL AS SHOWN ON PLAN DRAWING. RADIUS MODIFICATIONS MAY BE REQUIRED SUBJECT TO REVIEW OF ENTRANCE SKEW ANGLE AND VEHICLE ACCESS REQUIREMENTS.
- UPON COMPLETION OF REBUILD/RENOVATE ROAD WORK CONTRACTOR TO CONFIRM ROADS ARE IN COMPLIANCE WITH SIEMENS SPECIFICATIONS "GENERAL SITE REQUIREMENTS, AMHERST ISLAND, EQUIPMENT ONLY AM" REV 6.31, DATED 2016-09-23.
- CONTRACTOR TO UNDERTAKE REPAIRS TO ROADS ON AN AS-NEEDED BASIS TO MAINTAIN ROAD IN EXISTING OR BETTER CONDITION IN CONSIDERATION OF ISLAND TRAFFIC AND CONSTRUCTION TRAFFIC DURING EXECUTION OF THE PROJECT.
- MATting TO BE USED FOR BYPASS LOCATIONS AS NEEDED.
- FOR TREE REMOVALS REFER TO "STANTEC ARBORIST REPORT".
- TRAFFIC CONTROL DURING CONSTRUCTION REFER TO "STANTEC AMHERST ISLAND WIND ENERGY PROJECT TRAFFIC MANAGEMENT PLAN".

Legend

- LIMIT OF OBSTACLE FREE AREA (ONLY APPLIES ABOVE ROAD ELEVATION +1.5m)
- ROAD CENTRE LINE
- APPROXIMATE LOT LINE
- ROAD ALLOWANCE
- EXISTING POST AND WIRE/ELECTRIC FENCE
- EXISTING DITCH
- EXISTING OVERHEAD HYDRO
- CIVIC ADDRESS
- EDGE OF ROAD REBUILD

F	ISSUED FOR MUNICIPAL CONSENT	PH	LL	17.07.20
E	ISSUED FOR MUNICIPAL CONSENT	PH	LL	17.07.18
D	ISSUED FOR MUNICIPAL CONSENT	PH	LL	17.05.09
C	ISSUED FOR MUNICIPAL CONSENT	PH	LL	17.05.01
B	ISSUED FOR PERMITTING	PH	LL	17.03.09
A	ISSUED FOR PERMITTING	PH	LL	17.02.03

Revision	By	Appd.	YY.MM.DD
----------	----	-------	----------

File Name:	RC	LL	PH	17.07.20
	Dwn.	Chkd.	Dsgn.	YY.MM.DD

Permit-Seal

Client/Project



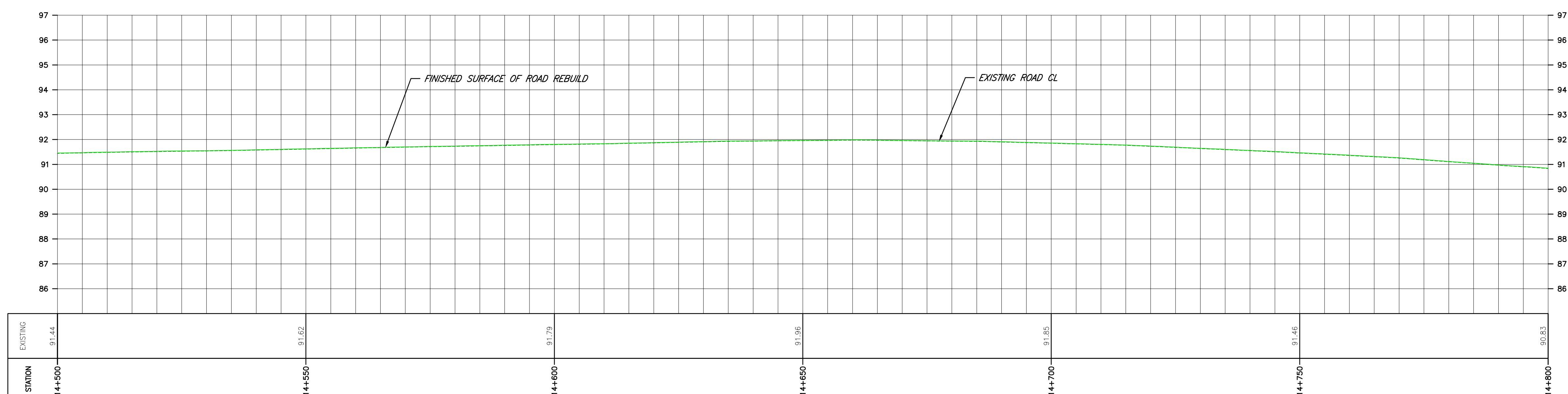
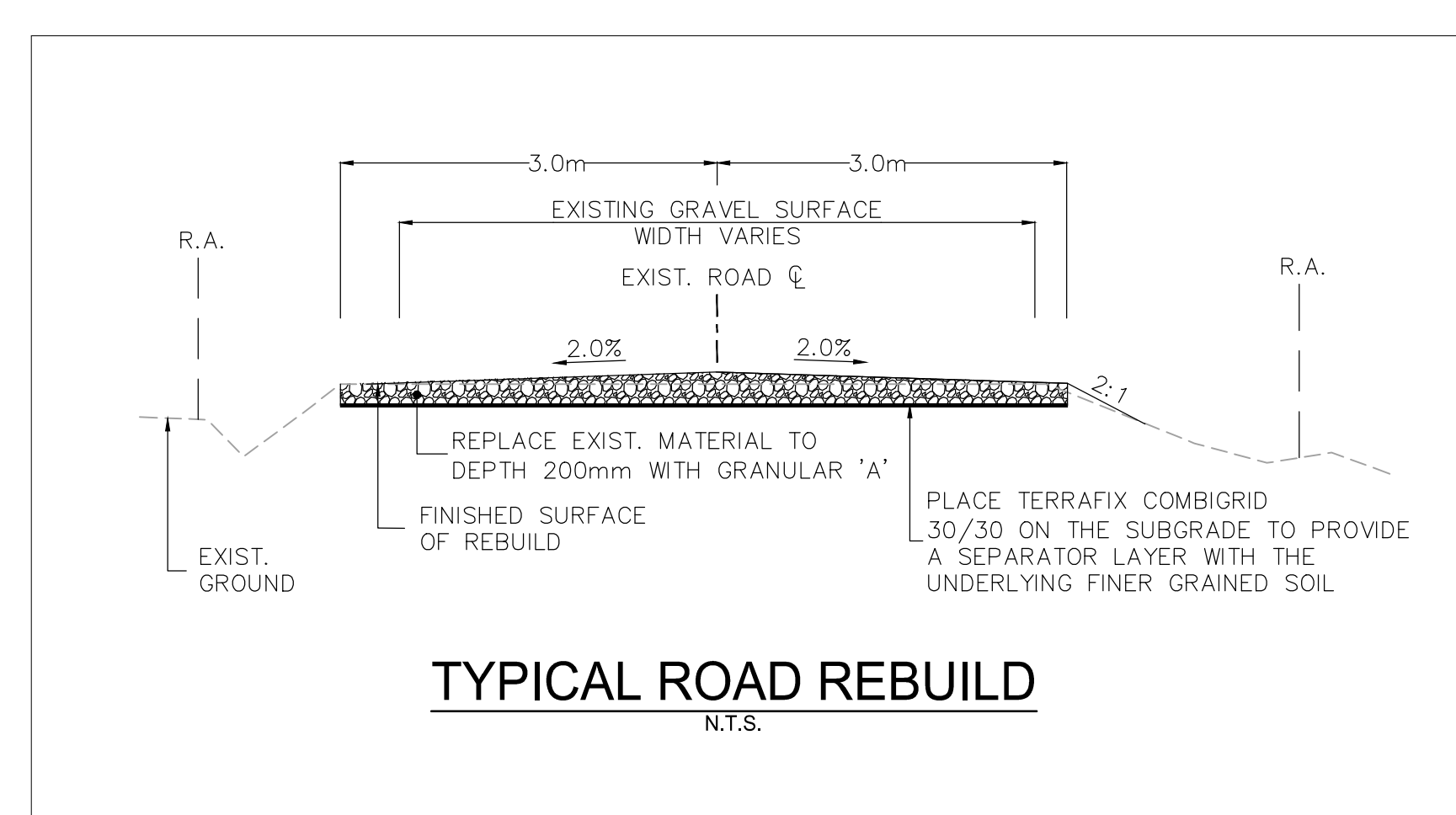
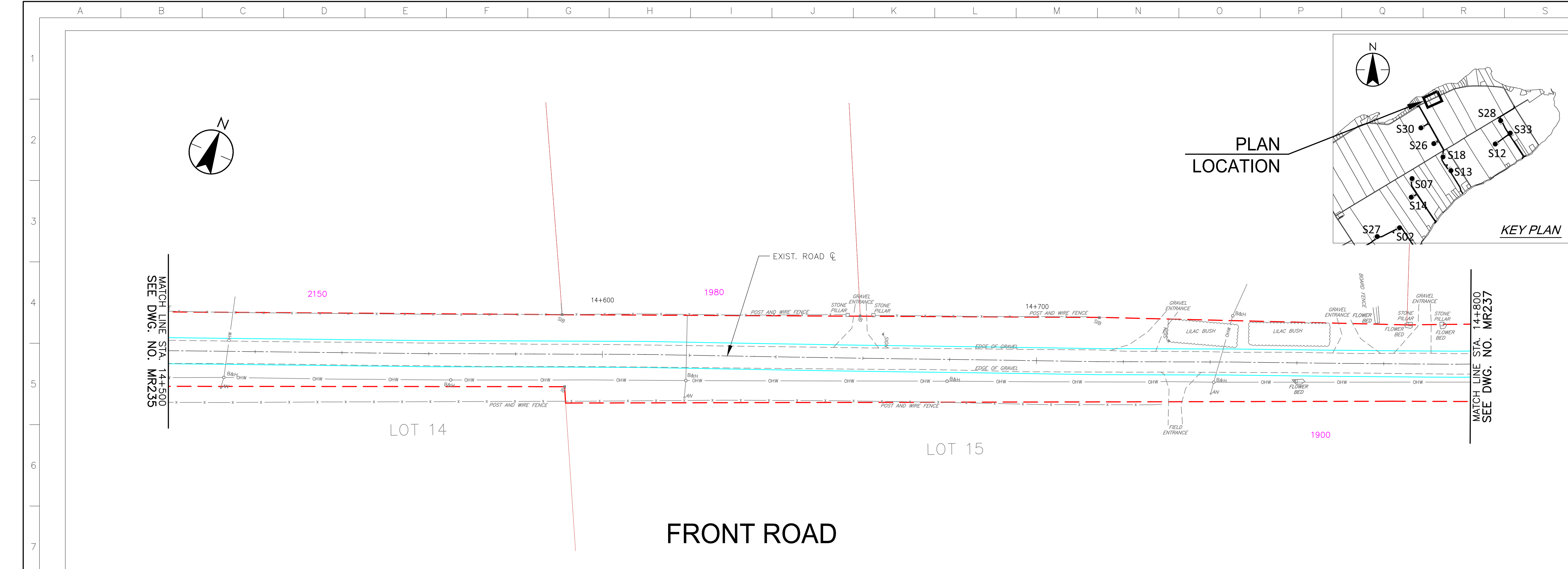
AMHERST ISLAND WIND PROJECT  
75MW WIND FARM  
Amherst Island, Loyalist Township, Ontario

Title

FRONT ROAD  
STA. 14+500 TO STA. 14+800  
PLAN AND PROFILE

Project No.	Scale
133560100	1:500H 1:100V

Drawing No.	Sheet	Revision
MR236		



\\C:\0040\work\_group\01650\active\133560100\0\_drawing\04\_dwg\133560100-Front Rd.dwg 2017/07/20 8:12 PM by: LL.Dbb



Copyright Reserved

The Contractor shall verify and be responsible for all dimensions. DO NOT scale the drawing - any errors or omissions shall be reported to Stantec without delay.  
The Copyrights to all designs and drawings are the property of Stantec. Reproduction or use for any purpose other than that authorized by Stantec is forbidden.

Notes

- UNDER GROUND AND ABOVE GROUND UTILITIES AND STRUCTURES ARE NOT NECESSARILY SHOWN ON THE DRAWINGS AND WHERE SHOWN, THE ACCURACY OF POSITION IS NOT GUARANTEED. THE CONTRACTOR SHALL INFORM THEMSELVES OF THE EXACT LOCATION OF ALL UTILITY PLANTS PRIOR TO STARTING WORK.
- THE REQUIREMENTS FOR THE REMOVAL, REINSTALLATION AND/OR DISPOSAL OF EXISTING FEATURES IN CONFLICT WITH THE CONSTRUCTION AREA WILL BE CONFIRMED IN THE FIELD DURING CONSTRUCTION.
- TOPOGRAPHICAL SURVEY COMPLETED BY MANTOSH PERRY CONSULTING ENGINEERS, DATED 2016. (UTM ZONE 18 NAD83 (CRSR) 1997.0)
- ENTRANCE RADI AS NOTED TO BE PROVIDED FROM EDGE OF PAVEMENT OR GRAVEL AS SHOWN ON PLAN DRAWING. RADIUS MODIFICATIONS MAY BE REQUIRED SUBJECT TO REVIEW OF ENTRANCE SKEW ANGLE AND VEHICLE ACCESS REQUIREMENTS.
- UPON COMPLETION OF REBUILD/RENOVATE ROAD WORK CONTRACTOR TO CONFIRM ROADS ARE IN COMPLIANCE WITH SIEMENS SPECIFICATIONS "GENERAL SITE REQUIREMENTS, AMHERST ISLAND, EQUIPMENT ONLY AM" REV 6.31, DATED 2016-09-23.
- CONTRACTOR TO UNDERTAKE REPAIRS TO ROADS ON AN AS-NEEDED BASIS TO MAINTAIN ROAD IN EXISTING OR BETTER CONDITION IN CONSIDERATION OF ISLAND TRAFFIC AND CONSTRUCTION TRAFFIC DURING EXECUTION OF THE PROJECT.
- MATTING TO BE USED FOR BYPASS LOCATIONS AS NEEDED.
- FOR TREE REMOVALS REFER TO "STANTEC ARBORIST REPORT".
- TRAFFIC CONTROL DURING CONSTRUCTION REFER TO "STANTEC AMHERST ISLAND WIND ENERGY PROJECT TRAFFIC MANAGEMENT PLAN".

Legend

- LIMIT OF OBSTACLE FREE AREA (ONLY APPLIES ABOVE ROAD ELEVATION +1.5m)
- ROAD CENTRE LINE
- APPROXIMATE LOT LINE
- ROAD ALLOWANCE
- EXISTING POST AND WIRE/ELECTRIC FENCE
- EXISTING DITCH
- EXISTING OVERHEAD HYDRO
- CIVIC ADDRESS
- EDGE OF ROAD REBUILD

F	ISSUED FOR MUNICIPAL CONSENT	PH	LL	17.07.20
E	ISSUED FOR MUNICIPAL CONSENT	PH	LL	17.07.18
D	ISSUED FOR MUNICIPAL CONSENT	PH	LL	17.05.09
C	ISSUED FOR MUNICIPAL CONSENT	PH	LL	17.05.01
B	ISSUED FOR PERMITTING	PH	LL	17.03.09
A	ISSUED FOR PERMITTING	PH	LL	17.02.03

Revision	By	Appd.	YY.MM.DD
----------	----	-------	----------

File Name:	RC	LL	PH	17.07.20
	Dwn.	Chkd.	Dsgn.	YY.MM.DD

Permit-Seal

Client/Project



AMHERST ISLAND WIND PROJECT  
75MW WIND FARM  
Amherst Island, Loyalist Township, Ontario

Title

FRONT ROAD  
STA. 14+800 TO STA. 15+400  
PLAN AND PROFILE

Project No. 133560100

Drawing No. Sheet 1 of 1

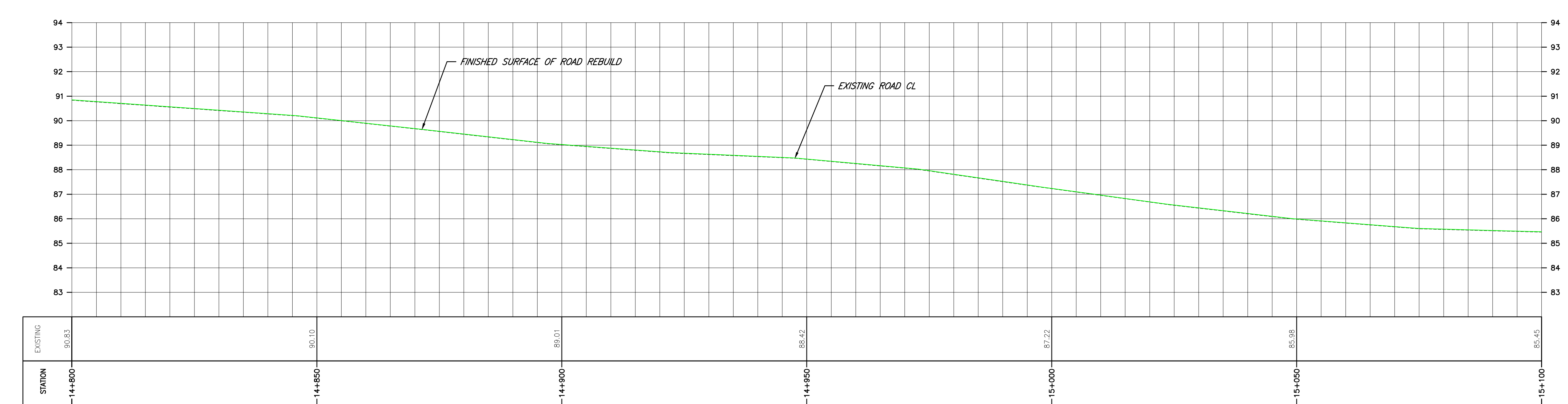
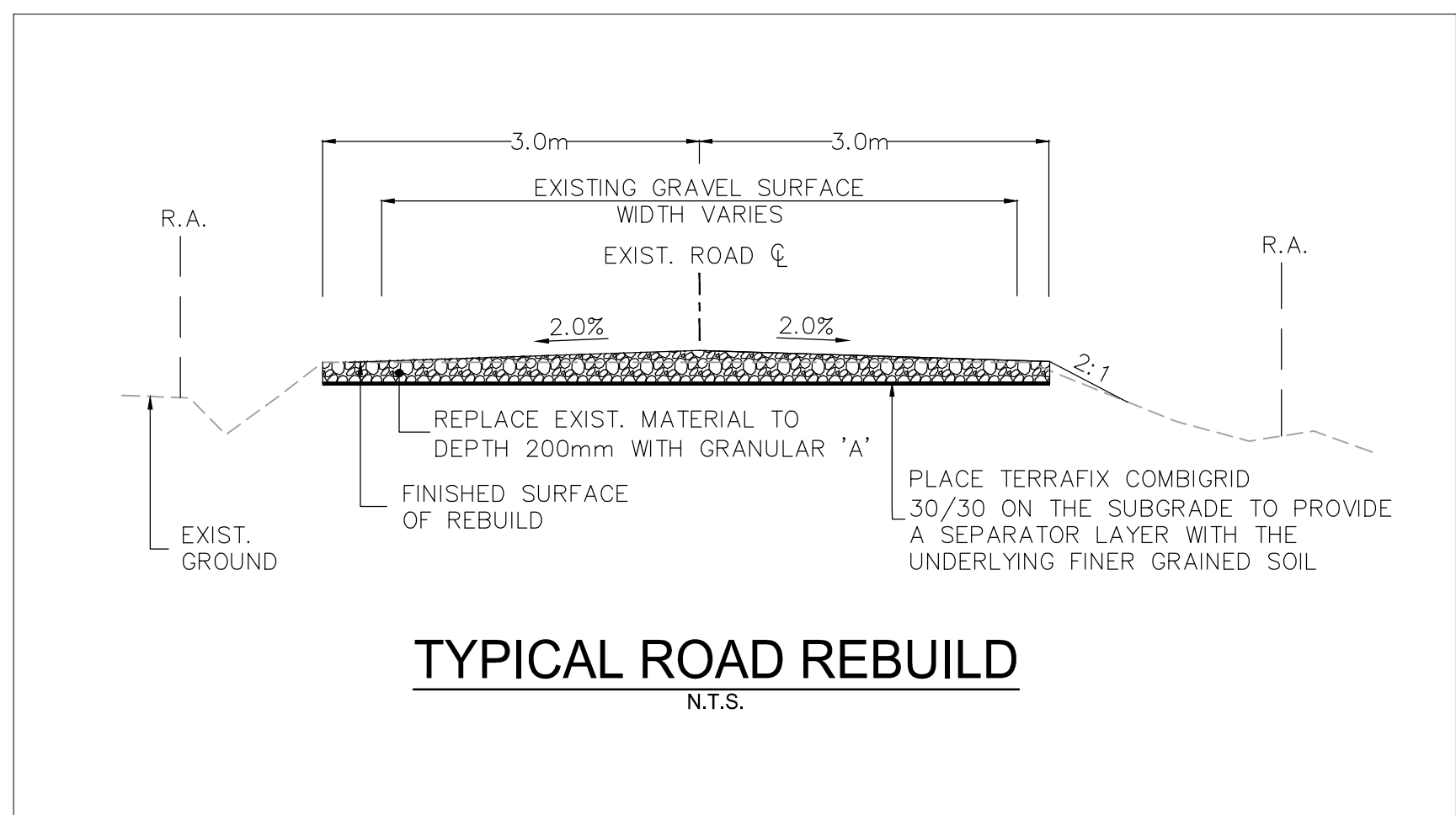
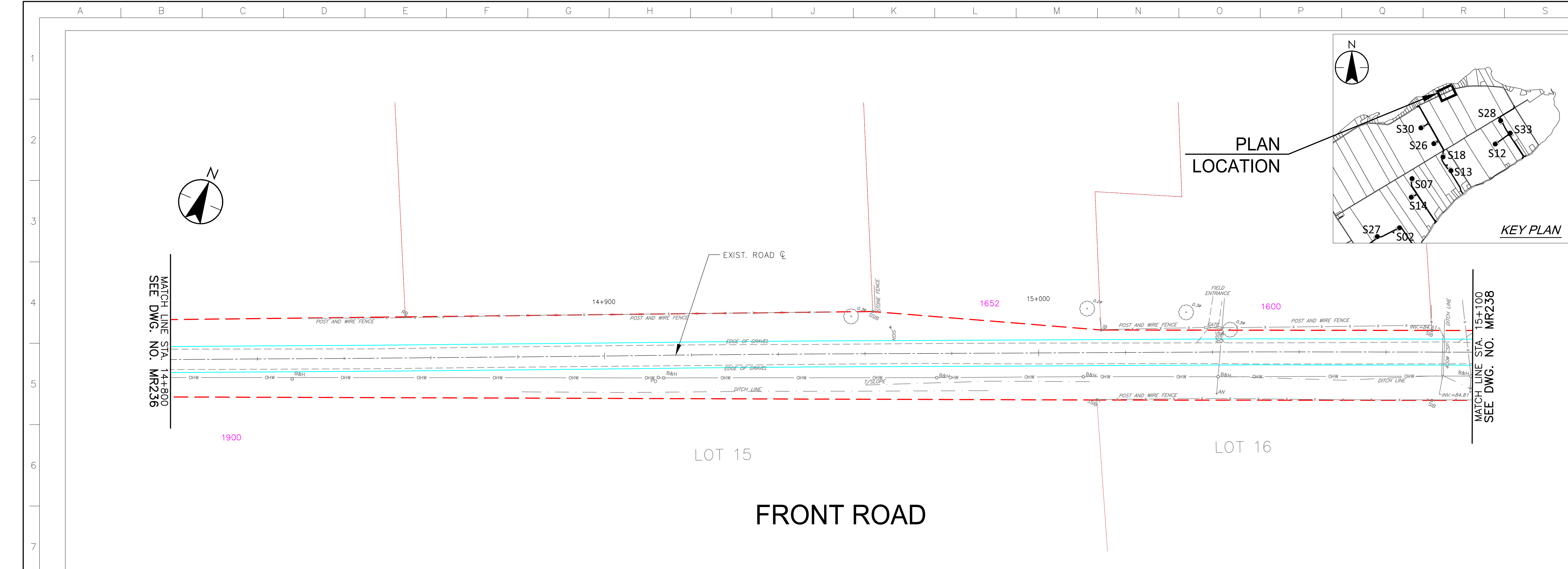
Scale 1:500H 1:100V

Revision

MR237

1 of 1

F



\\C:\004\0\work\_group\01650\act\133560100\0\_drawing\104\_dsheet\133560100\133560100-Front Rd.dwg 2017/07/20 8:13 PM by: LLB

Copyright Reserved

The Contractor shall verify and be responsible for all dimensions. DO NOT scale the drawing - any errors or omissions shall be reported to Stantec without delay.  
The Copyrights to all designs and drawings are the property of Stantec. Reproduction or use for any purpose other than that authorized by Stantec is forbidden.

Notes

- UNDER GROUND AND ABOVE GROUND UTILITIES AND STRUCTURES ARE NOT NECESSARILY SHOWN ON THE DRAWINGS AND WHERE SHOWN, THE ACCURACY OF POSITION IS NOT GUARANTEED. THE CONTRACTOR SHALL INFORM THEMSELVES OF THE EXACT LOCATION OF ALL UTILITY PLANTS PRIOR TO STARTING WORK.
- THE REQUIREMENTS FOR THE REMOVAL, REINSTALLATION AND/OR DISPOSAL OF EXISTING FEATURES IN CONFLICT WITH THE CONSTRUCTION AREA WILL BE CONFIRMED IN THE FIELD DURING CONSTRUCTION.
- TOPOGRAPHICAL SURVEY COMPLETED BY MANTOSH PERRY CONSULTING ENGINEERS, DATED 2016. (UTM ZONE 18 NAD83 (CRSR) 1997.0)
- ENTRANCE RADII AS NOTED TO BE PROVIDED FROM EDGE OF PAVEMENT OR GRAVEL AS SHOWN ON PLAN DRAWING. RADIUS MODIFICATIONS MAY BE REQUIRED SUBJECT TO REVIEW OF ENTRANCE SKEW ANGLE AND VEHICLE ACCESS REQUIREMENTS.
- UPON COMPLETION OF REBUILD/RENOVATE ROAD WORK CONTRACTOR TO CONFIRM ROADS ARE IN COMPLIANCE WITH SIEMENS SPECIFICATIONS "GENERAL SITE REQUIREMENTS, AMHERST ISLAND, EQUIPMENT ONLY AM" REV 6.31, DATED 2016-09-23.
- CONTRACTOR TO UNDERTAKE REPAIRS TO ROADS ON AN AS-NEEDED BASIS TO MAINTAIN ROAD IN EXISTING OR BETTER CONDITION IN CONSIDERATION OF ISLAND TRAFFIC AND CONSTRUCTION TRAFFIC DURING EXECUTION OF THE PROJECT.
- MATTING TO BE USED FOR BYPASS LOCATIONS AS NEEDED.
- FOR TREE REMOVALS REFER TO "STANTEC ARBORIST REPORT".
- TRAFFIC CONTROL DURING CONSTRUCTION REFER TO "STANTEC AMHERST ISLAND WIND ENERGY PROJECT TRAFFIC MANAGEMENT PLAN".

Legend

- LIMIT OF OBSTACLE FREE AREA (ONLY APPLIES ABOVE ROAD ELEVATION +1.5m)
- ROAD CENTRE LINE
- APPROXIMATE LOT LINE
- ROAD ALLOWANCE
- EXISTING POST AND WIRE/ELECTRIC FENCE
- EXISTING DITCH
- EXISTING OVERHEAD HYDRO
- CIVIC ADDRESS
- EDGE OF ROAD REBUILD

F	ISSUED FOR MUNICIPAL CONSENT	PH	LL	17.07.20
E	ISSUED FOR MUNICIPAL CONSENT	PH	LL	17.07.18
D	ISSUED FOR MUNICIPAL CONSENT	PH	LL	17.05.09
C	ISSUED FOR MUNICIPAL CONSENT	PH	LL	17.05.01
B	ISSUED FOR PERMITTING	PH	LL	17.03.09
A	ISSUED FOR PERMITTING	PH	LL	17.02.03

Revision	By	Appd.	YY.MM.DD
----------	----	-------	----------

File Name:	RC	LL	PH	17.07.20
	Dwn.	Chkd.	Dsgn.	YY.MM.DD

Permit-Seal

Client/Project



AMHERST ISLAND WIND PROJECT  
75MW WIND FARM  
Amherst Island, Loyalist Township, Ontario

Title

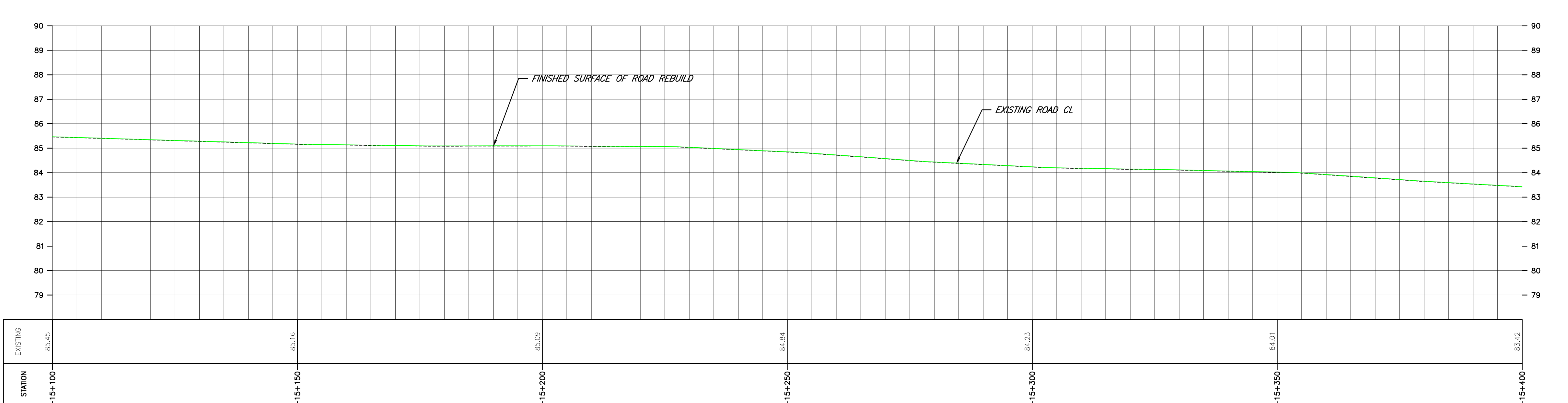
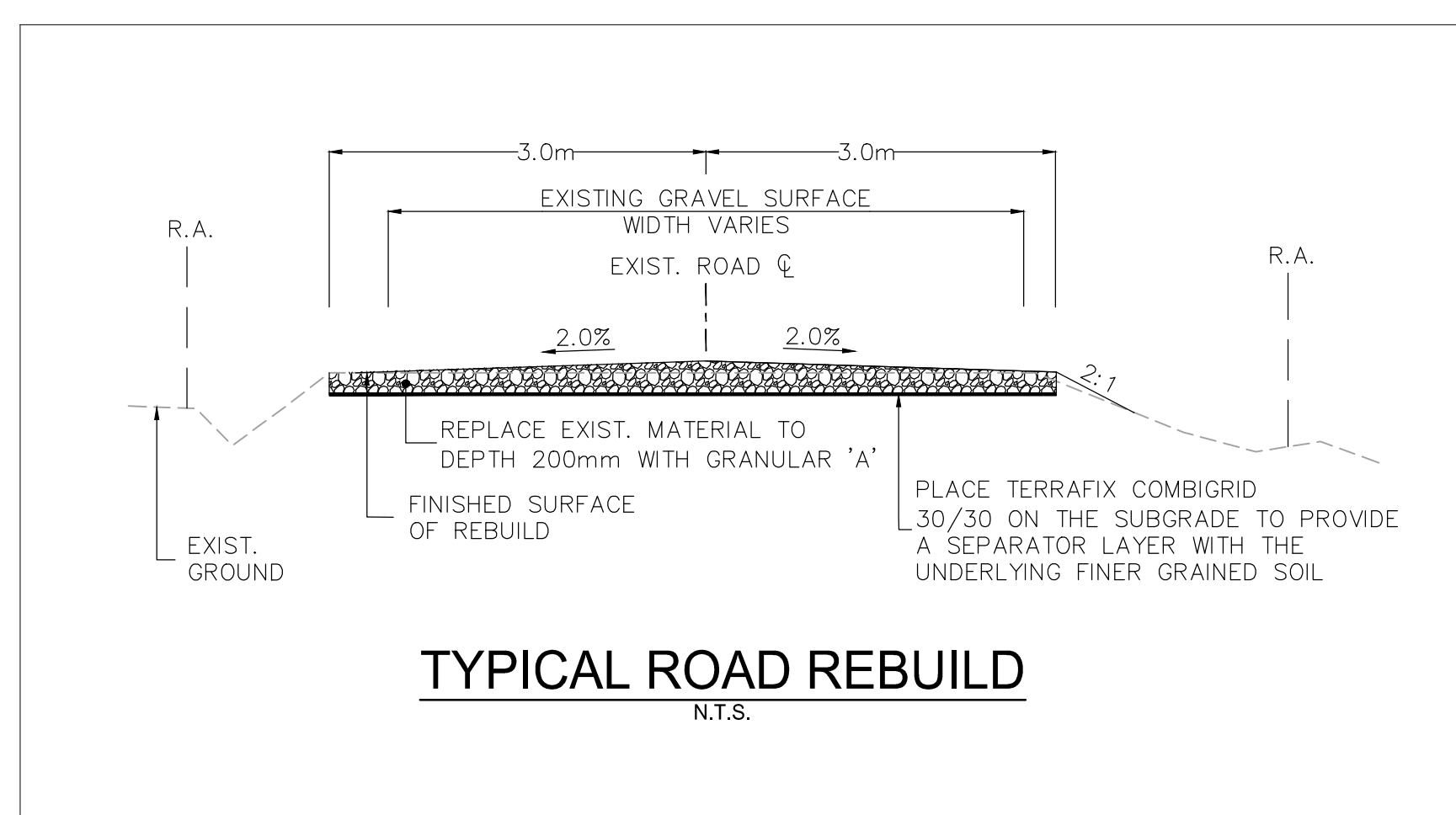
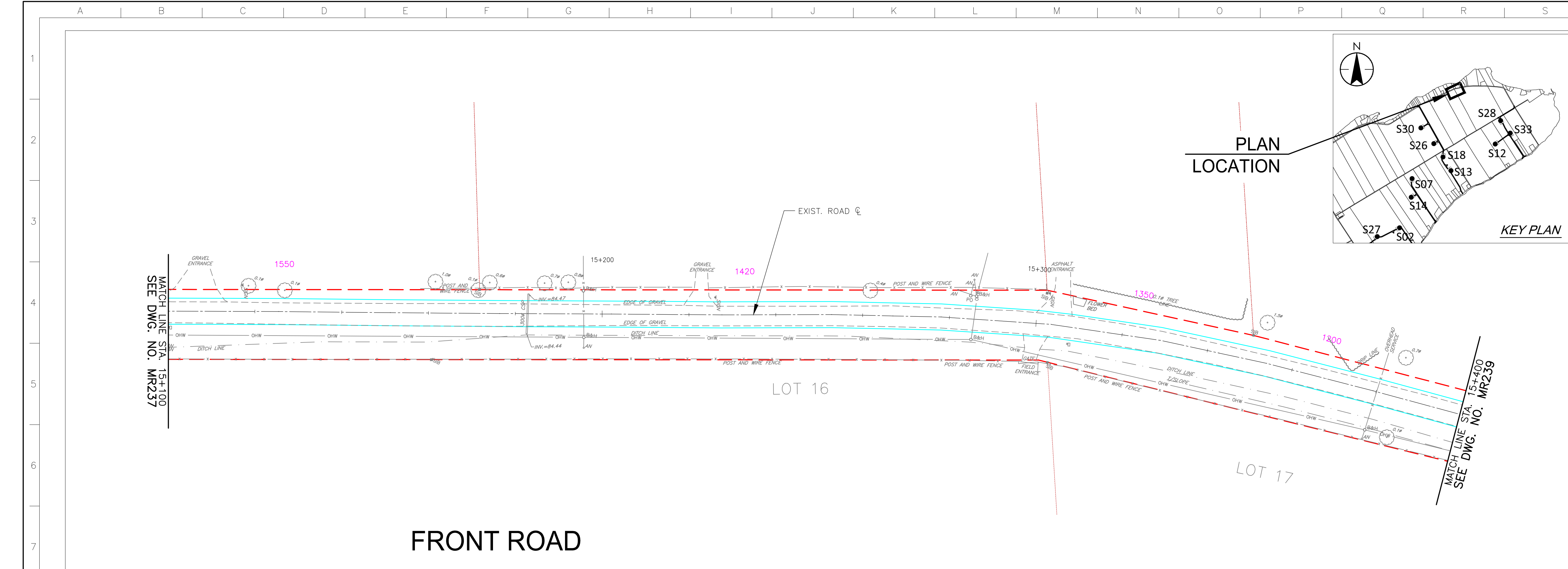
FRONT ROAD  
STA. 15+100 TO STA. 15+400  
PLAN AND PROFILE

Project No.	Scale	0	5	15	25m
133560100	1:500H 1:100V	0	1	3	5m
Drawing No.	Sheet	Revision			

MR238

1 of 1

F



\\C:\004\01\work\_group\01650\cactwa\133560100\0\_drawing\10\_drawing\10\_133560100-Front Rd.dwg 2017/07/20 8:14 PM by: LL.Dob

Notes

- UNDER GROUND AND ABOVE GROUND UTILITIES AND STRUCTURES ARE NOT NECESSARILY SHOWN ON THE DRAWINGS AND WHERE SHOWN, THE ACCURACY OF POSITION IS NOT GUARANTEED. THE CONTRACTOR SHALL INFORM THEMSELVES OF THE EXACT LOCATION OF ALL UTILITY PLANTS PRIOR TO STARTING WORK.
- THE REQUIREMENTS FOR THE REMOVAL, REINSTALLATION AND/OR DISPOSAL OF EXISTING FEATURES IN CONFLICT WITH THE CONSTRUCTION AREA WILL BE CONFIRMED IN THE FIELD DURING CONSTRUCTION.
- TOPOGRAPHICAL SURVEY COMPLETED BY MANTOSH PERRY CONSULTING ENGINEERS, DATED 2016. (UTM ZONE 18 NAD83 (CRSR) 1997.0)
- ENTRANCE RADI AS NOTED TO BE PROVIDED FROM EDGE OF PAVEMENT OR GRAVEL AS SHOWN ON PLAN DRAWING. RADIUS MODIFICATIONS MAY BE REQUIRED SUBJECT TO REVIEW OF ENTRANCE SKEW ANGLE AND VEHICLE ACCESS REQUIREMENTS.
- UPON COMPLETION OF REBUILD/RENOVATE ROAD WORK CONTRACTOR TO CONFIRM ROADS ARE IN COMPLIANCE WITH SIEMENS SPECIFICATIONS "GENERAL SITE REQUIREMENTS, AMHERST ISLAND, EQUIPMENT ONLY AM" REV 6.31, DATED 2016-09-23.
- CONTRACTOR TO UNDERTAKE REPAIRS TO ROADS ON AN AS-NEEDED BASIS TO MAINTAIN ROAD IN EXISTING OR BETTER CONDITION IN CONSIDERATION OF ISLAND TRAFFIC AND CONSTRUCTION TRAFFIC DURING EXECUTION OF THE PROJECT.
- MATTING TO BE USED FOR BYPASS LOCATIONS AS NEEDED.
- FOR TREE REMOVALS REFER TO "STANTEC ARBORIST REPORT".
- TRAFFIC CONTROL DURING CONSTRUCTION REFER TO "STANTEC AMHERST ISLAND WIND ENERGY PROJECT TRAFFIC MANAGEMENT PLAN".

Legend

- LIMIT OF OBSTACLE FREE AREA (ONLY APPLIES ABOVE ROAD ELEVATION +1.5m)
- ROAD CENTRE LINE
- APPROXIMATE LOT LINE
- ROAD ALLOWANCE
- EXISTING POST AND WIRE/ELECTRIC FENCE
- EXISTING DITCH
- EXISTING OVERHEAD HYDRO
- CIVIC ADDRESS
- EDGE OF ROAD REBUILD

F	ISSUED FOR MUNICIPAL CONSENT	PH	LL	17.07.20
E	ISSUED FOR MUNICIPAL CONSENT	PH	LL	17.07.18
D	ISSUED FOR MUNICIPAL CONSENT	PH	LL	17.05.09
C	ISSUED FOR MUNICIPAL CONSENT	PH	LL	17.05.01
B	ISSUED FOR PERMITTING	PH	LL	17.03.09
A	ISSUED FOR PERMITTING	PH	LL	17.02.03

Revision	By	Appd.	YY.MM.DD
----------	----	-------	----------

File Name:	RC	LL	PH	17.07.20
	Dwn.	Chkd.	Dsgn.	YY.MM.DD

Permit-Seal

Client/Project

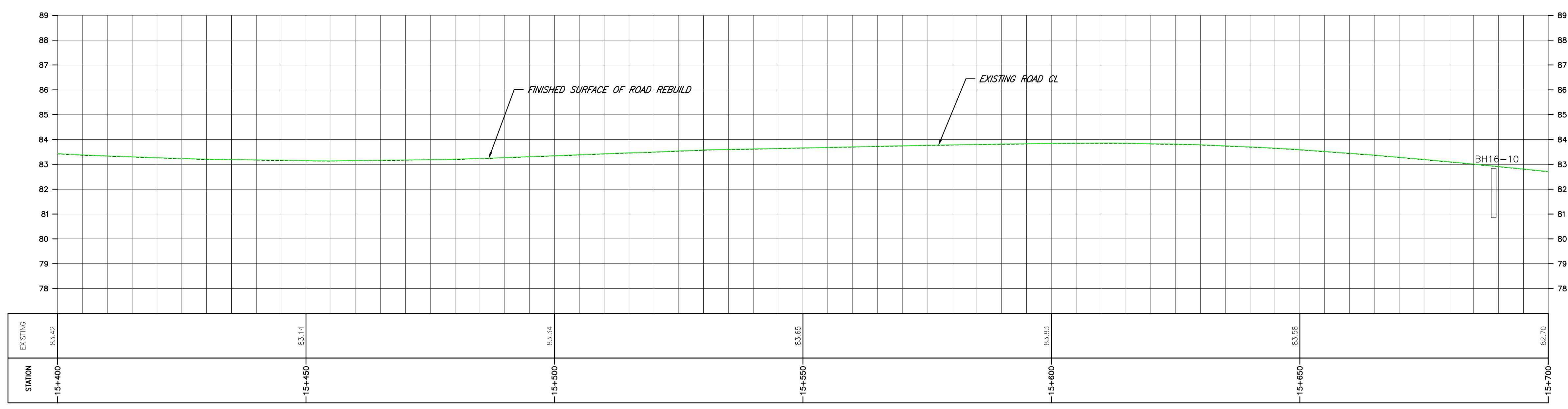
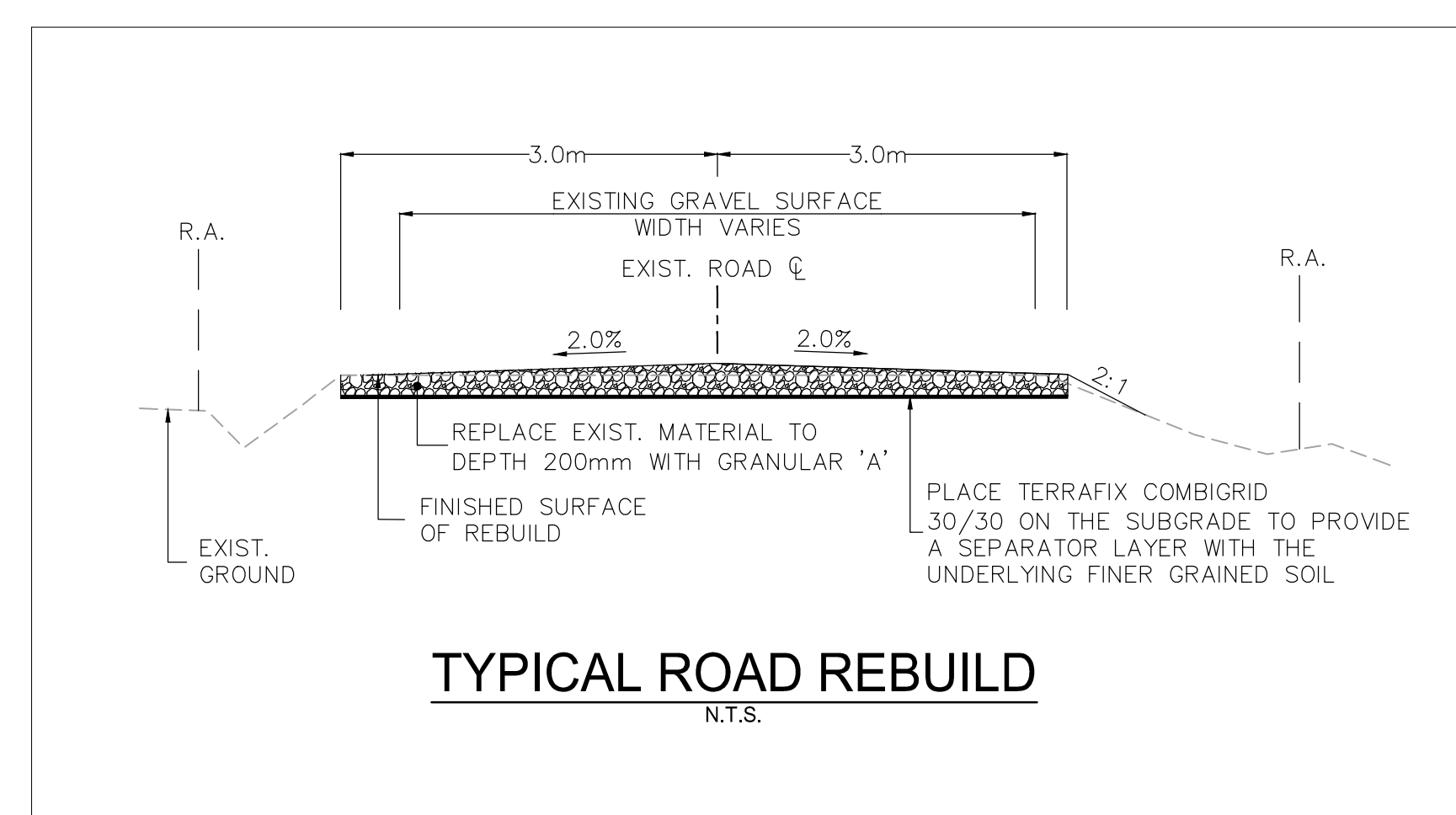
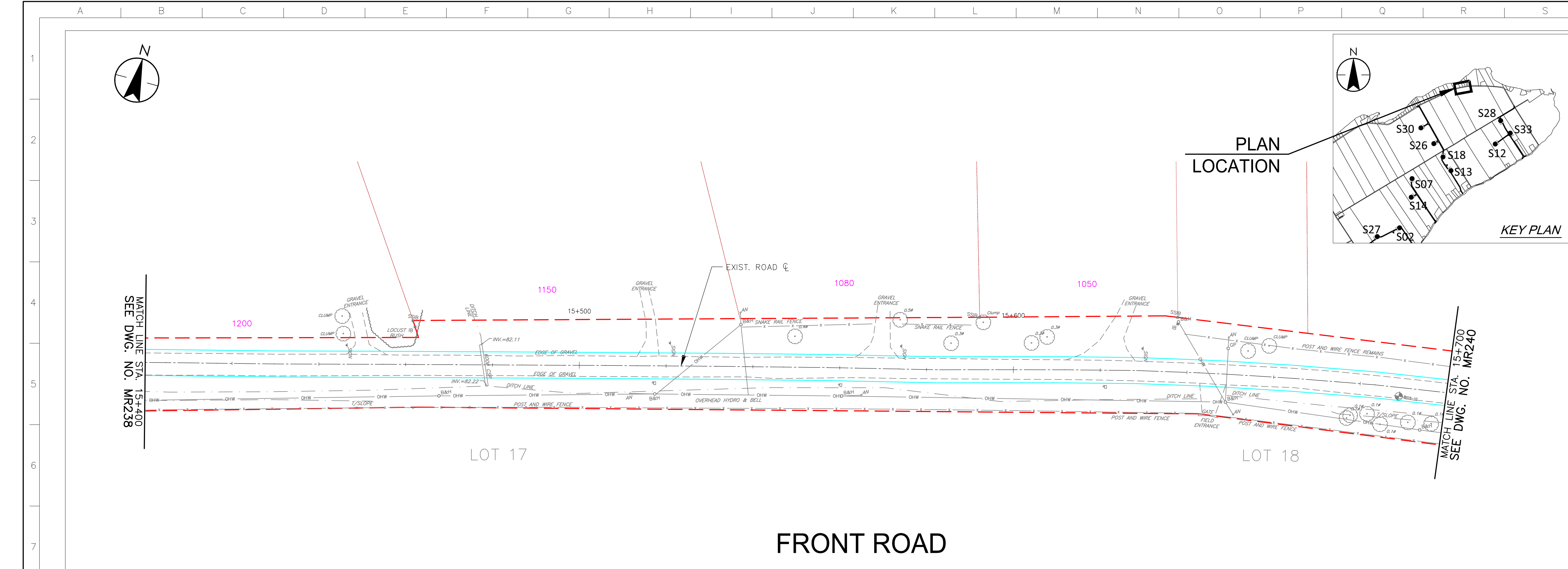


AMHERST ISLAND WIND PROJECT  
75MW WIND FARM  
Amherst Island, Loyalist Township, Ontario

Title

FRONT ROAD  
STA. 15+400 TO STA. 15+700  
PLAN AND PROFILE

Project No.	Scale
133560100	1:500H 1:100V
Drawing No.	Sheet
MR239	1
	Revision
	5m



\\C:\004\01\work\_group\01650\act\133560100\01\drawings\10\_4\_dwg\133560100\_15400\_15700\133560100-Front Rd.dwg  
 2017/07/20 8:14 PM by LL Dda

Copyright Reserved

The Contractor shall verify and be responsible for all dimensions. DO NOT scale the drawing - any errors or omissions shall be reported to Stantec without delay.  
The Copyrights to all designs and drawings are the property of Stantec. Reproduction or use for any purpose other than that authorized by Stantec is forbidden.

Notes

- UNDER GROUND AND ABOVE GROUND UTILITIES AND STRUCTURES ARE NOT NECESSARILY SHOWN ON THE DRAWINGS AND WHERE SHOWN, THE ACCURACY OF POSITION IS NOT GUARANTEED. THE CONTRACTOR SHALL INFORM THEMSELVES OF THE EXACT LOCATION OF ALL UTILITY PLANTS PRIOR TO STARTING WORK.
- THE REQUIREMENTS FOR THE REMOVAL, REINSTALLATION AND/OR DISPOSAL OF EXISTING FEATURES IN CONFLICT WITH THE CONSTRUCTION AREA WILL BE CONFIRMED IN THE FIELD DURING CONSTRUCTION.
- TOPOGRAPHICAL SURVEY COMPLETED BY MANTOSH PERRY CONSULTING ENGINEERS, DATED 2016. (UTM ZONE: 18 NAD83 (CRSR) 1997.0)
- ENTRANCE RADI AS NOTED TO BE PROVIDED FROM EDGE OF PAVEMENT OR GRAVEL AS SHOWN ON PLAN DRAWING. RADIUS MODIFICATIONS MAY BE REQUIRED SUBJECT TO REVIEW OF ENTRANCE SKEW ANGLE AND VEHICLE ACCESS REQUIREMENTS.
- UPON COMPLETION OF REBUILD/RENOVATE ROAD WORK CONTRACTOR TO CONFIRM ROADS ARE IN COMPLIANCE WITH SIEMENS SPECIFICATIONS "GENERAL SITE REQUIREMENTS, AMHERST ISLAND, EQUIPMENT ONLY AM" REV 6.31, DATED 2016-09-23.
- CONTRACTOR TO UNDERTAKE REPAIRS TO ROADS ON AN AS-NEEDED BASIS TO MAINTAIN ROAD IN EXISTING OR BETTER CONDITION IN CONSIDERATION OF ISLAND TRAFFIC AND CONSTRUCTION TRAFFIC DURING EXECUTION OF THE PROJECT.
- MATting TO BE USED FOR BYPASS LOCATIONS AS NEEDED.
- FOR TREE REMOVALS REFER TO "STANTEC ARBORIST REPORT".
- TRAFFIC CONTROL DURING CONSTRUCTION REFER TO "STANTEC AMHERST ISLAND WIND ENERGY PROJECT TRAFFIC MANAGEMENT PLAN".

Legend

- LIMIT OF OBSTACLE FREE AREA (ONLY APPLIES ABOVE ROAD ELEVATION +1.5m)
- ROAD CENTRE LINE
- APPROXIMATE LOT LINE
- ROAD ALLOWANCE
- EXISTING POST AND WIRE/ELECTRIC FENCE
- EXISTING DITCH
- EXISTING OVERHEAD HYDRO
- CIVIC ADDRESS
- EDGE OF ROAD REBUILD

F	ISSUED FOR MUNICIPAL CONSENT	PH	LL	17.07.20
E	ISSUED FOR MUNICIPAL CONSENT	PH	LL	17.07.18
D	ISSUED FOR MUNICIPAL CONSENT	PH	LL	17.05.09
C	ISSUED FOR MUNICIPAL CONSENT	PH	LL	17.05.01
B	ISSUED FOR PERMITTING	PH	LL	17.03.09
A	ISSUED FOR PERMITTING	PH	LL	17.02.03

Revision	By	Appd.	YY.MM.DD
----------	----	-------	----------

File Name:	RC	LL	PH	17.07.20
	Dwn.	Chkd.	Dsgn.	YY.MM.DD

Permit-Seal

Client/Project



AMHERST ISLAND WIND PROJECT  
75MW WIND FARM  
Amherst Island, Loyalist Township, Ontario

Title

FRONT ROAD  
STA. 15+700 TO STA. 16+000  
PLAN AND PROFILE

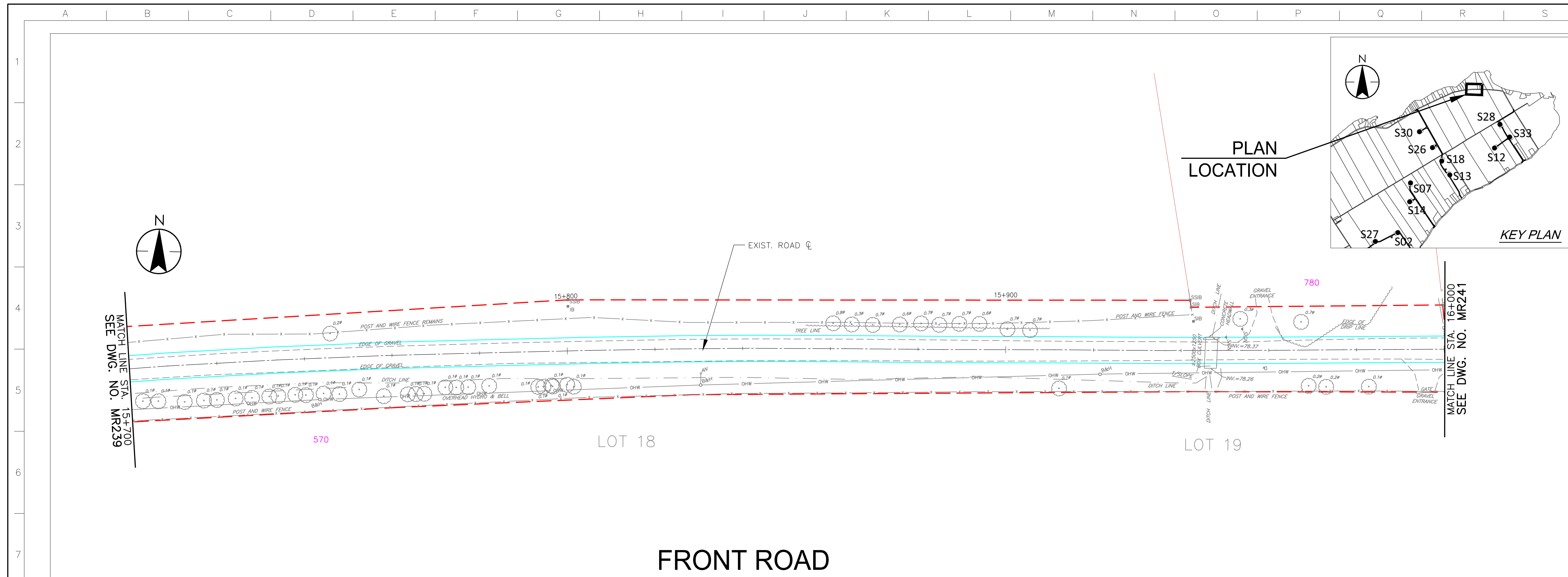
Project No.	Scale
133560100	1:500H 0 5 15 25m 1:100V 0 1 3 5m

Drawing No.	Sheet	Revision
MR240		

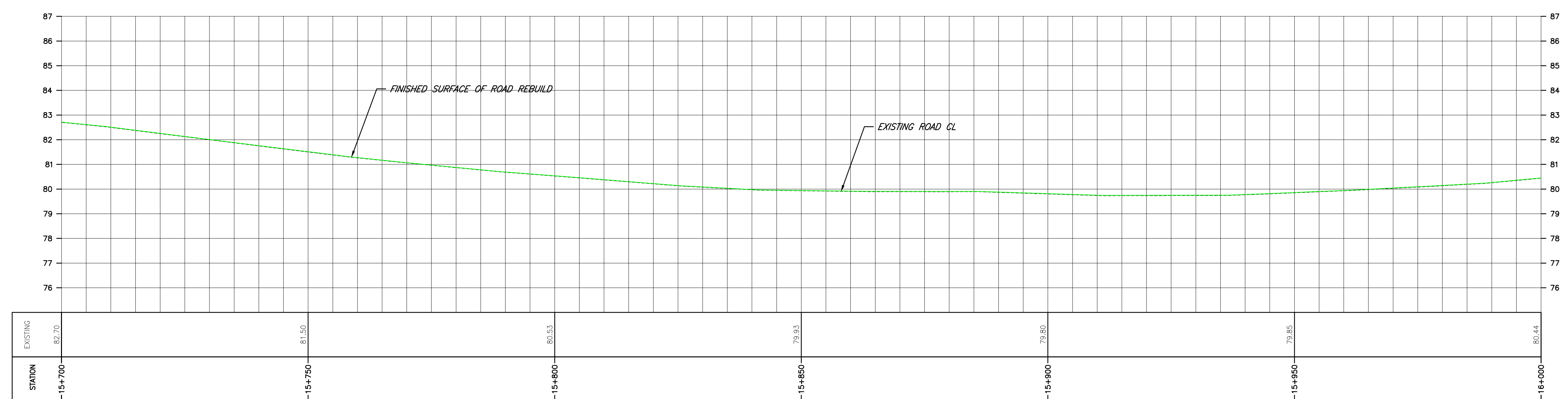
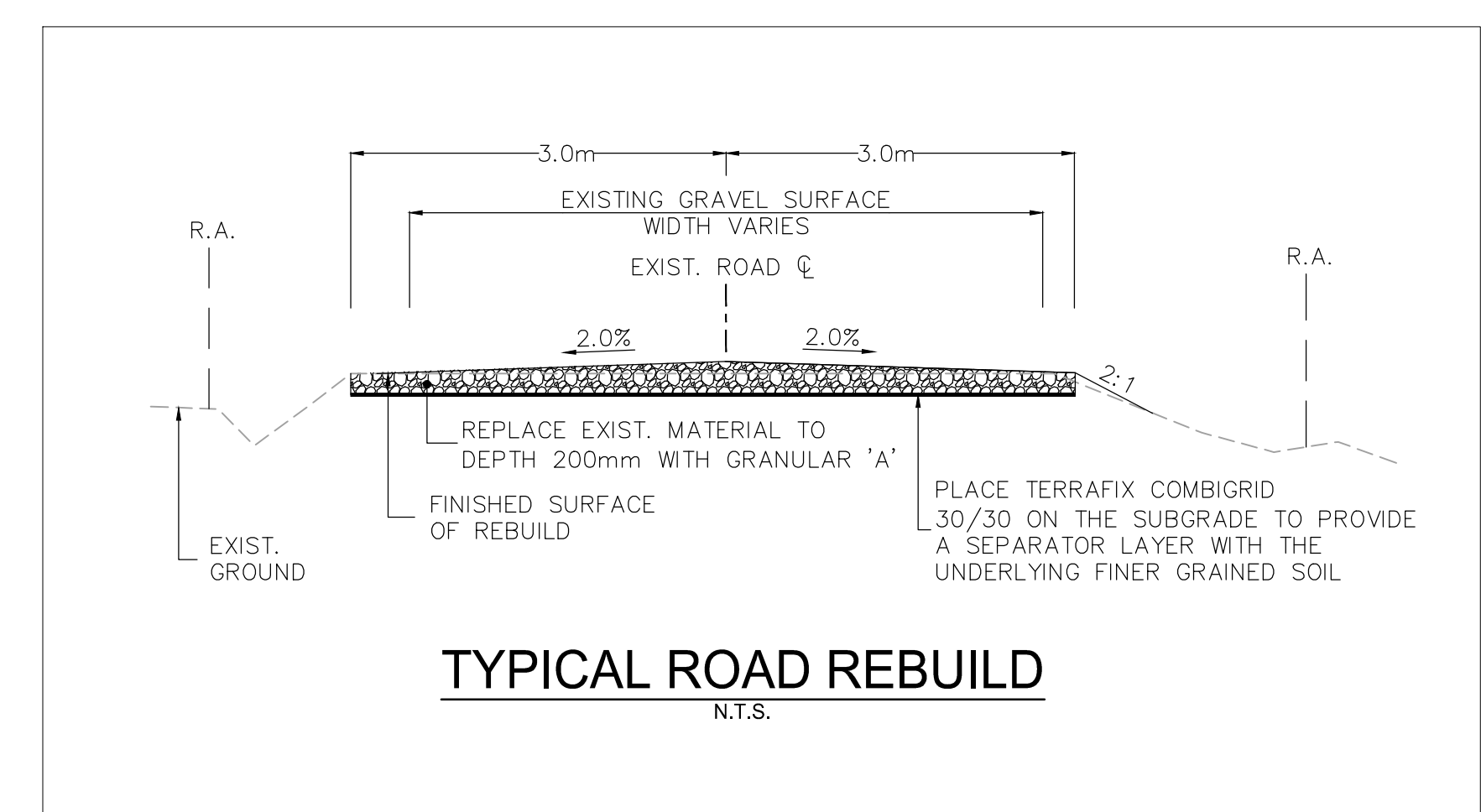
MR240

1 of 1

F



FRONT ROAD



\\C:\0040\work\_group\01650\act\133560100\0\_drawing\133560100\_15700\_16000-Front Rd.dwg 2017/07/26 8:15 PM by: LLBda

1. UNDER GROUND AND ABOVE GROUND UTILITIES AND STRUCTURES ARE NOT NECESSARILY SHOWN ON THE DRAWINGS AND WHERE SHOWN, THE ACCURACY OF POSITION IS NOT GUARANTEED. THE CONTRACTOR SHALL INFORM THEMSELVES OF THE EXACT LOCATION OF ALL UTILITY PLANTS PRIOR TO STARTING WORK.
2. THE REQUIREMENTS FOR THE REMOVAL, REINSTALLATION AND/OR DISPOSAL OF EXISTING FEATURES IN CONFLICT WITH THE CONSTRUCTION AREA WILL BE CONFIRMED IN THE FIELD DURING CONSTRUCTION.
3. TOPOGRAPHICAL SURVEY COMPLETED BY MANTOSH PERRY CONSULTING ENGINEERS, DATED 2016. (UTM ZONE: 18 NAD83 (CRSR) 1997.0)
4. ENTRANCE RADII AS NOTED TO BE PROVIDED FROM EDGE OF PAVEMENT OR GRAVEL AS SHOWN ON PLAN DRAWING. RADII MODIFICATIONS MAY BE REQUIRED SUBJECT TO REVIEW OF ENTRANCE SKEW ANGLE AND VEHICLE ACCESS REQUIREMENTS.
5. UPON COMPLETION OF REBUILD/RENOVATE ROAD WORK CONTRACTOR TO CONFIRM ROADS ARE IN COMPLIANCE WITH SIEMENS' SPECIFICATIONS "GENERAL SITE REQUIREMENTS, AMHERST ISLAND, EQUIPMENT ONLY AM" REV 6.31, DATED 2016-09-23.
6. CONTRACTOR TO UNDERTAKE REPAIRS TO ROADS ON AN AS-NEEDED BASIS TO MAINTAIN ROAD IN EXISTING OR BETTER CONDITION IN CONSIDERATION OF ISLAND TRAFFIC AND CONSTRUCTION TRAFFIC DURING EXECUTION OF THE PROJECT.
7. MATTING TO BE USED FOR BYPASS LOCATIONS AS NEEDED.
8. FOR TREE REMOVALS REFER TO "STANTEC ARBORIST REPORT".
9. TRAFFIC CONTROL DURING CONSTRUCTION REFER TO "STANTEC AMHERST ISLAND WIND ENERGY PROJECT TRAFFIC MANAGEMENT PLAN".

- - - LIMIT OF OBSTACLE FREE AREA (ONLY APPLIES ABOVE ROAD ELEVATION +1.5m)
- - - ROAD CENTRE LINE
- - - APPROXIMATE LOT LINE
- - - ROAD ALLOWANCE
- - - EXISTING POST AND WIRE/ELECTRIC FENCE
- - - EXISTING DITCH
- OHV EXISTING OVERHEAD HYDRO
- 4375 CIVIC ADDRESS
- - - EDGE OF ROAD REBUILD

Revision	By	Appd.	YY.MM.DD
F	ISSUED FOR MUNICIPAL CONSENT	PH	LL 17.07.20
E	ISSUED FOR MUNICIPAL CONSENT	PH	LL 17.07.18
D	ISSUED FOR MUNICIPAL CONSENT	PH	LL 17.05.09
C	ISSUED FOR MUNICIPAL CONSENT	PH	LL 17.05.01
B	ISSUED FOR PERMITTING	PH	LL 17.03.09
A	ISSUED FOR PERMITTING	PH	LL 17.02.03

Revision	By	Appd.	YY.MM.DD
F	PH	LL	17.07.20

File Name:	RC	LL	PH	17.07.20
	Dwn.	Chkd.	Dgns.	YY.MM.DD

Permit/Seal

Client/Project



AMHERST ISLAND WIND PROJECT  
75MW WIND FARM  
Amherst Island, Loyalist Township, Ontario

Title

FRONT ROAD  
STA. 16+000 TO STA. 16+300  
PLAN AND PROFILE


Project No.	Scale	1:500H	1:100V	0	5	15	25m
133560100	1:500H	1:100V	0	5	15	25m	

Drawing No. Sheet 1 of 1 Revision

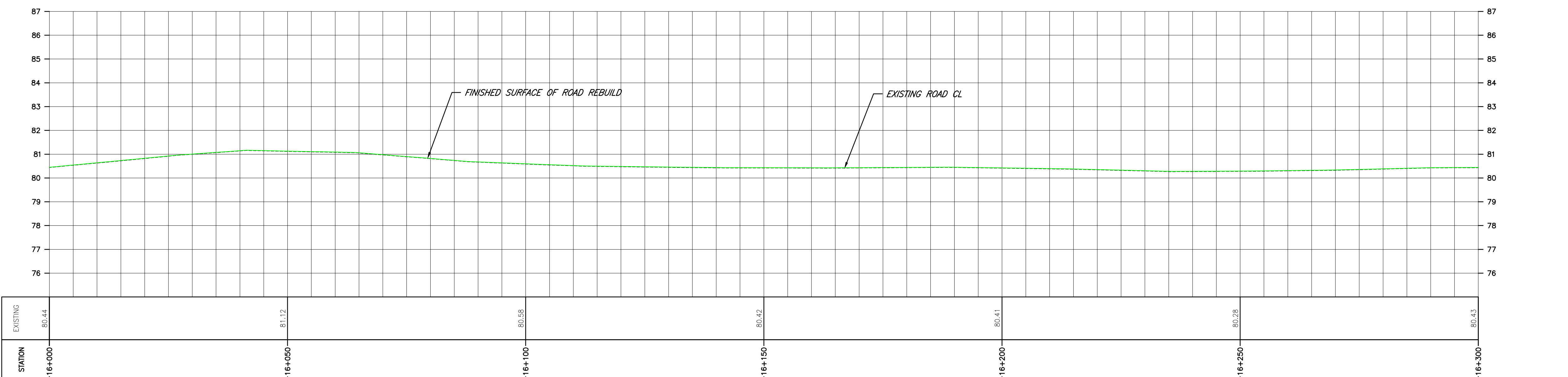
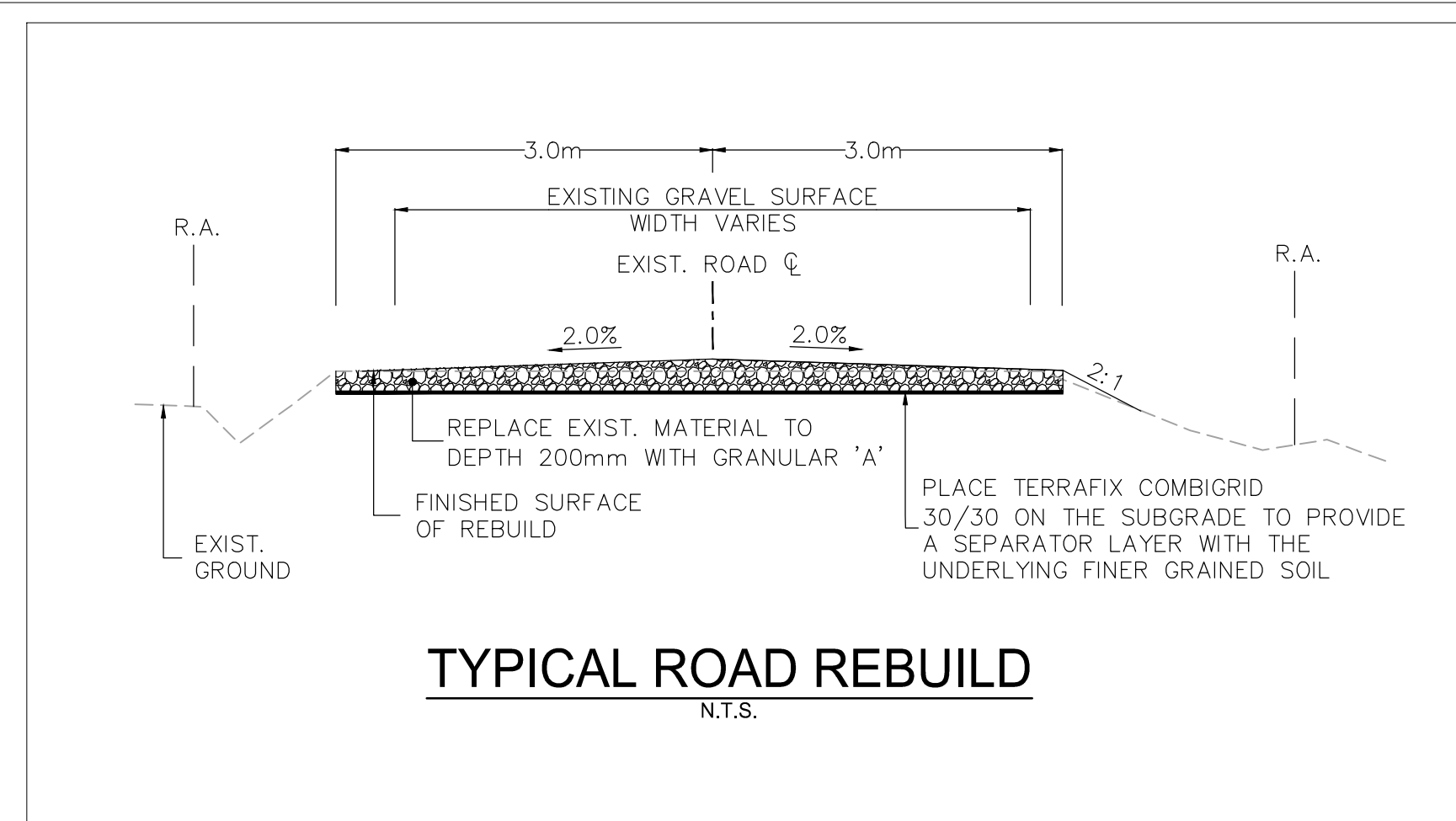
MR241

1 of 1

F



FRONT ROAD



Copyright Reserved

The Contractor shall verify and be responsible for all dimensions. DO NOT scale the drawing - any errors or omissions shall be reported to Stantec without delay.  
The Copyrights to all designs and drawings are the property of Stantec. Reproduction or use for any purpose other than that authorized by Stantec is forbidden.

Notes

1. UNDER GROUND AND ABOVE GROUND UTILITIES AND STRUCTURES ARE NOT NECESSARILY SHOWN ON THE DRAWINGS AND WHERE SHOWN, THE ACCURACY OF POSITION IS NOT GUARANTEED. THE CONTRACTOR SHALL INFORM THEMSELVES OF THE EXACT LOCATION OF ALL UTILITY PLANTS PRIOR TO STARTING WORK.
2. THE REQUIREMENTS FOR THE REMOVAL, REINSTALLATION AND/OR DISPOSAL OF EXISTING FEATURES IN CONFLICT WITH THE CONSTRUCTION AREA WILL BE CONFIRMED IN THE FIELD DURING CONSTRUCTION.
3. TOPOGRAPHICAL SURVEY COMPLETED BY MANTOSH PERRY CONSULTING ENGINEERS, DATED 2016. (UTM ZONE: 18 NAD83 (CRSR) 1997.0)
4. ENTRANCE RADI AS NOTED TO BE PROVIDED FROM EDGE OF PAVEMENT OR GRAVEL AS SHOWN ON PLAN DRAWING. RADIUS MODIFICATIONS MAY BE REQUIRED SUBJECT TO REVIEW OF ENTRANCE SKEW ANGLE AND VEHICLE ACCESS REQUIREMENTS.
5. UPON COMPLETION OF REBUILD/RENOVATE ROAD WORK CONTRACTOR TO CONFIRM ROADS ARE IN COMPLIANCE WITH SIEMENS SPECIFICATIONS "GENERAL SITE REQUIREMENTS, AMHERST ISLAND, EQUIPMENT ONLY AM" REV 6.31, DATED 2016-09-23.
6. CONTRACTOR TO UNDERTAKE REPAIRS TO ROADS ON AN AS-NEEDED BASIS TO MAINTAIN ROAD IN EXISTING OR BETTER CONDITION IN CONSIDERATION OF ISLAND TRAFFIC AND CONSTRUCTION TRAFFIC DURING EXECUTION OF THE PROJECT.
7. MATTING TO BE USED FOR BYPASS LOCATIONS AS NEEDED.
8. FOR TREE REMOVALS REFER TO "STANTEC ARBORIST REPORT".
9. TRAFFIC CONTROL DURING CONSTRUCTION REFER TO "STANTEC AMHERST ISLAND WIND ENERGY PROJECT TRAFFIC MANAGEMENT PLAN".

Legend

- LIMIT OF OBSTACLE FREE AREA (ONLY APPLIES ABOVE ROAD ELEVATION +1.5m)
- ROAD CENTRE LINE
- APPROXIMATE LOT LINE
- ROAD ALLOWANCE
- EXISTING POST AND WIRE/ELECTRIC FENCE
- EXISTING DITCH
- EXISTING OVERHEAD HYDRO
- 4375 CIVIC ADDRESS
- EDGE OF ROAD REBUILD

Revision	By	Appd.	YY.MM.DD
F	ISSUED FOR MUNICIPAL CONSENT	PH	LL 17.07.20
E	ISSUED FOR MUNICIPAL CONSENT	PH	LL 17.07.18
D	ISSUED FOR MUNICIPAL CONSENT	PH	LL 17.05.09
C	ISSUED FOR MUNICIPAL CONSENT	PH	LL 17.05.01
B	ISSUED FOR PERMITTING	PH	LL 17.03.09
A	ISSUED FOR PERMITTING	PH	LL 17.02.03

File Name:	RC	LL	PH	17.07.20
	Dwn.	Chkd.	Dsgn.	YY.MM.DD

Permit-Seal

Client/Project




AMHERST ISLAND WIND PROJECT  
75MW WIND FARM  
Amherst Island, Loyalist Township, Ontario

Title

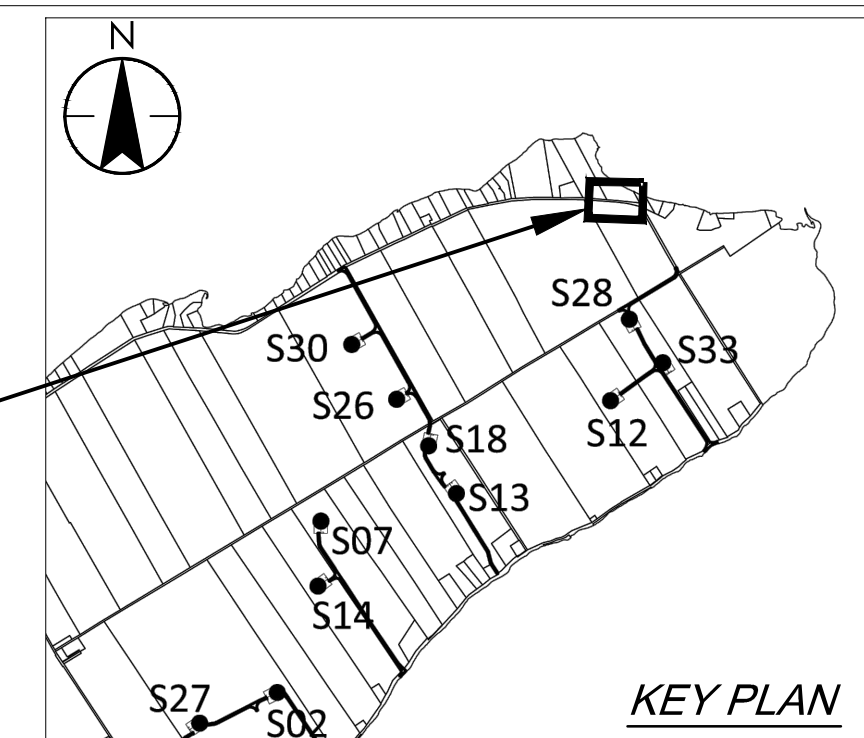
FRONT ROAD  
STA. 16+300 TO STA. 16+491  
PLAN AND PROFILE

Project No.	Scale
133560100	1:500H 1:100V

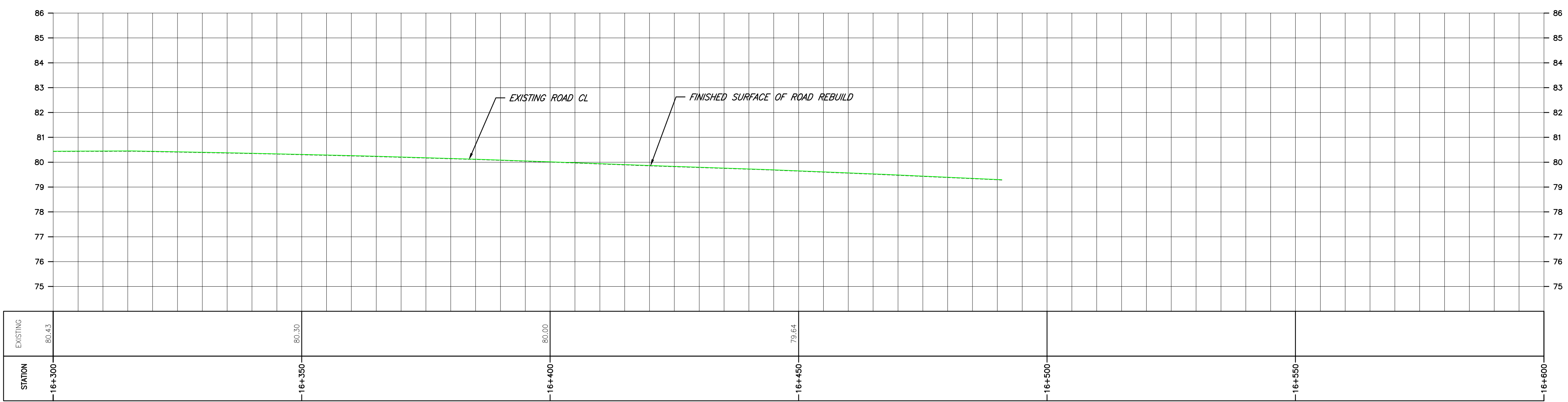
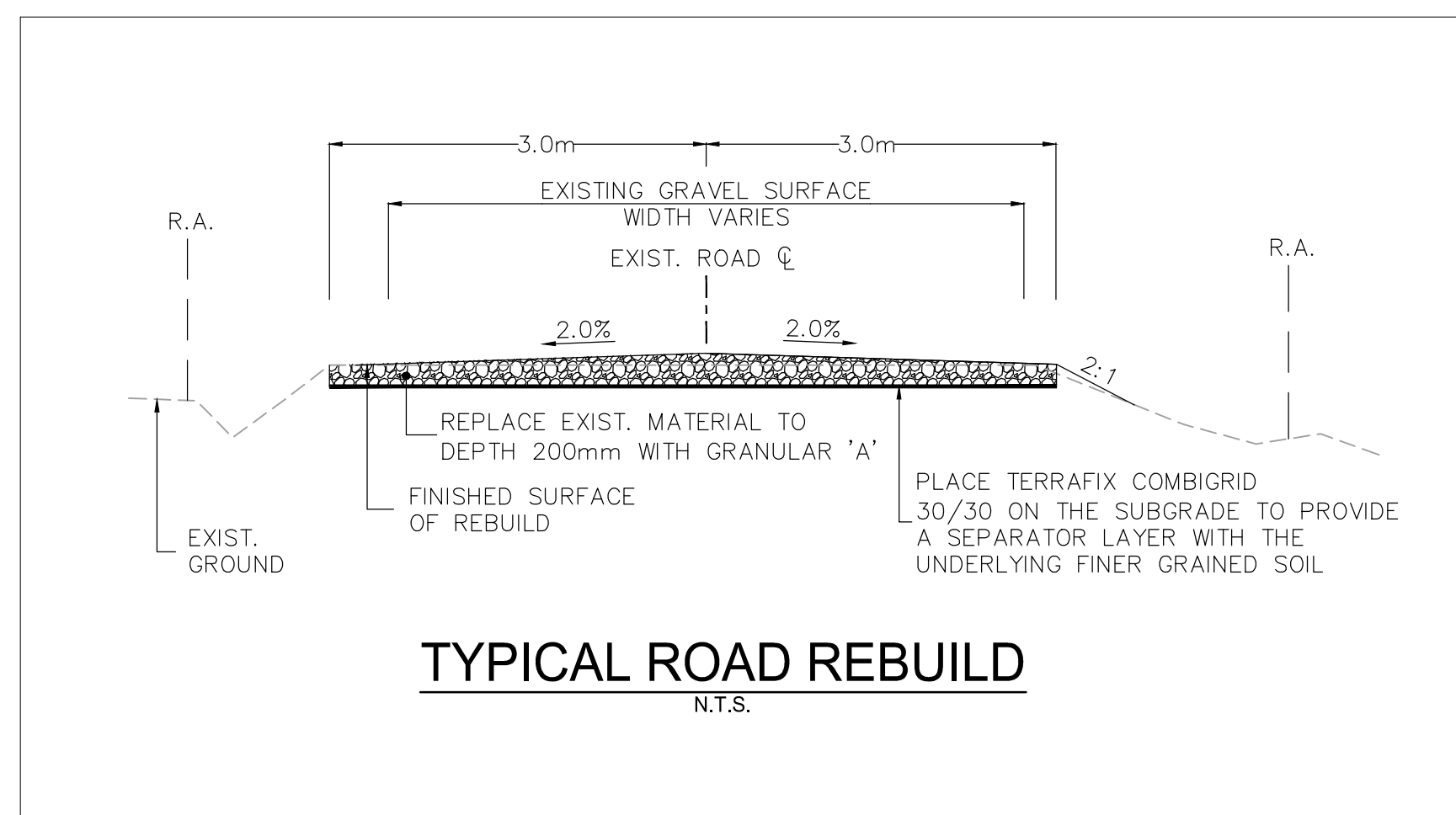
Drawing No. Sheet Revision



PLAN LOCATION



FRONT ROAD



\\C:\004\01\work\_group\01650\active\133560100\0\_drawing\104\_dsheet\lib\05\_new\mr211-221\_133560100-Front Rd.dwg 2017/07/20 2:18 PM by: LLB