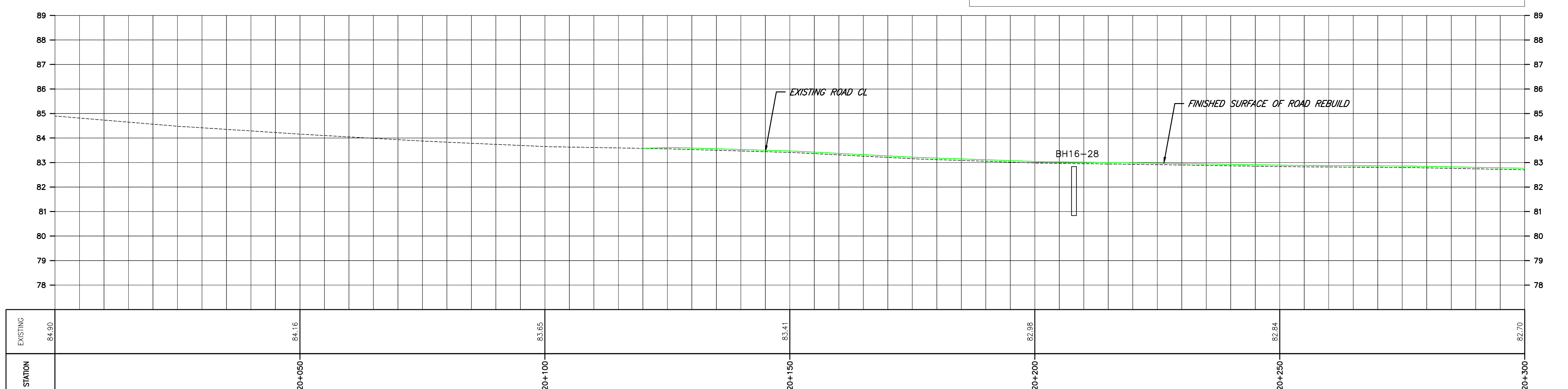
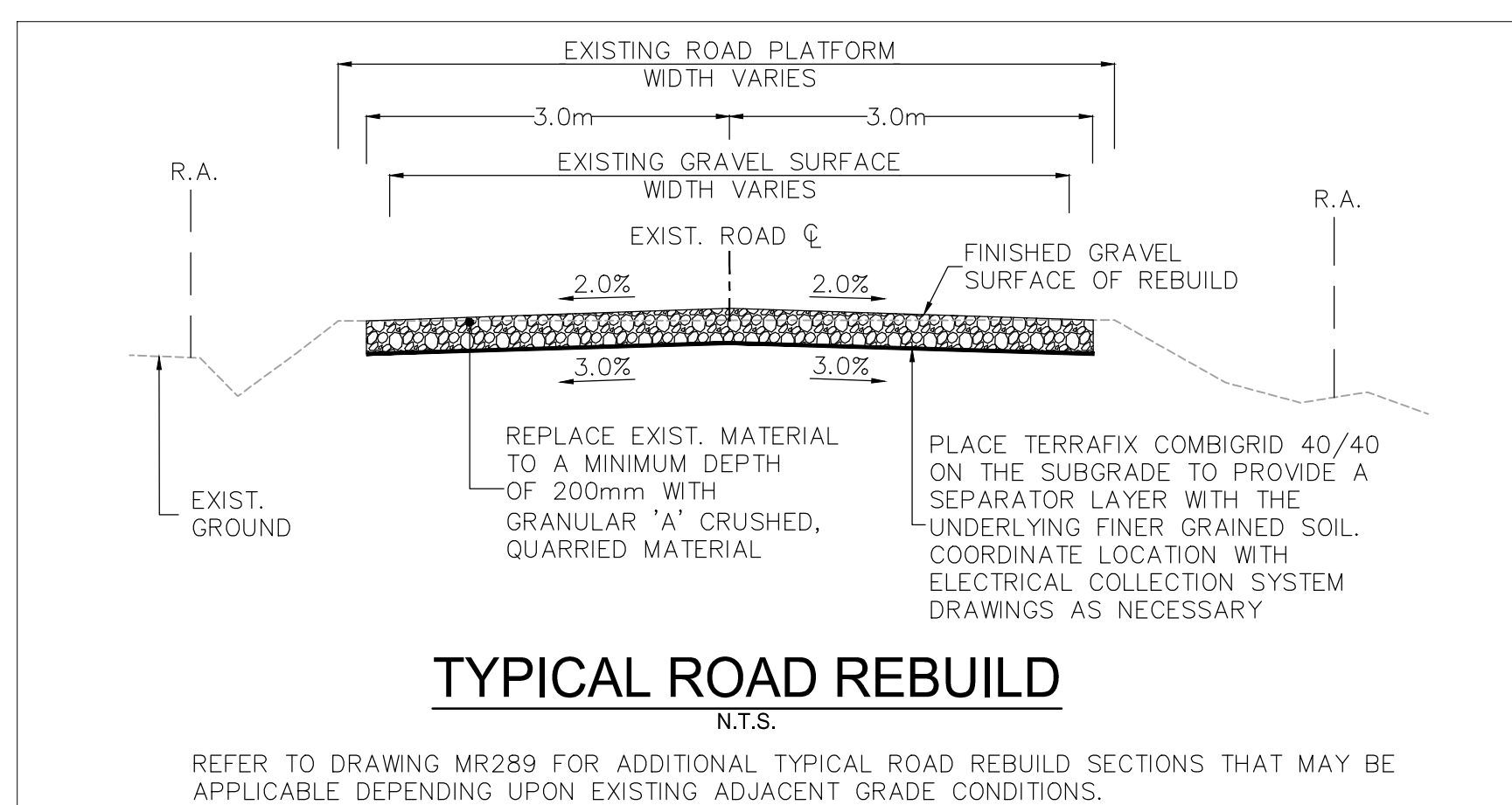
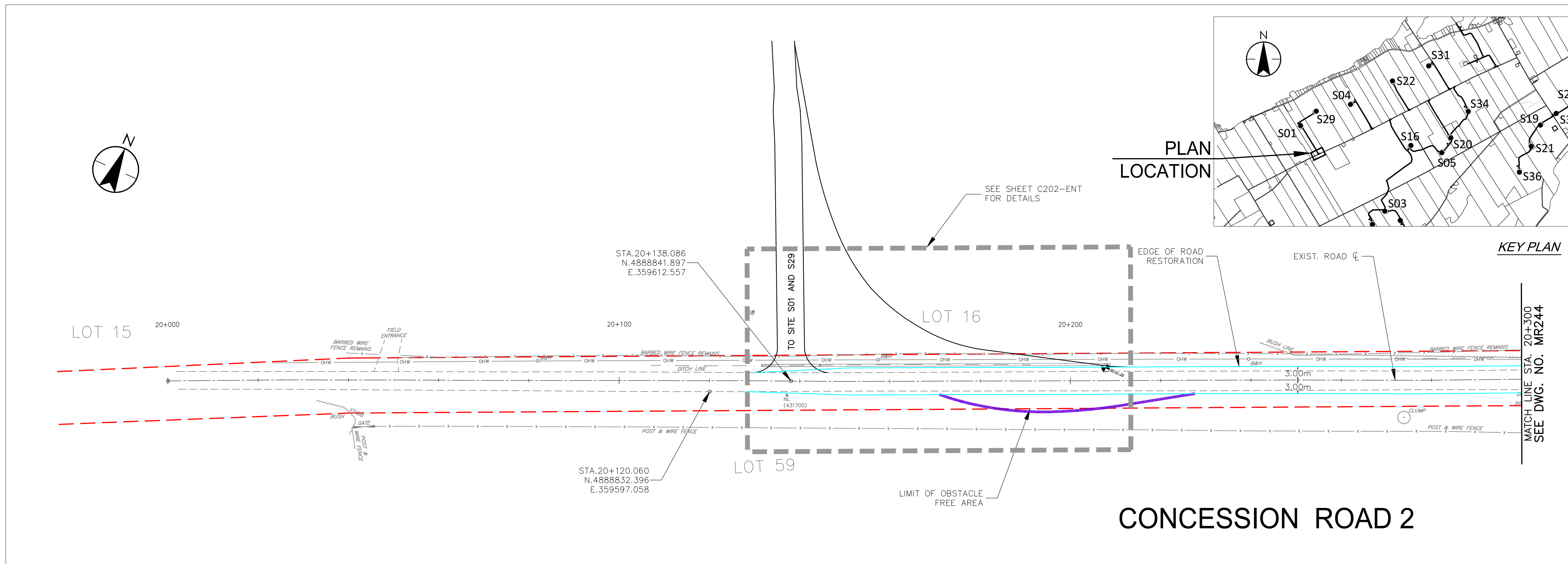


- UNDER GROUND AND ABOVE GROUND UTILITIES AND STRUCTURES ARE NOT NECESSARILY SHOWN ON THE DRAWINGS AND WHERE SHOWN, THE ACCURACY OF POSITION IS NOT GUARANTEED. THE CONTRACTOR SHALL INFORM THEMSELVES OF THE EXACT LOCATION OF ALL UTILITY PLANTS PRIOR TO STARTING WORK.
- THE REQUIREMENTS FOR THE REMOVAL, REINSTALLATION AND/OR DISPOSAL OF EXISTING FEATURES IN CONFLICT WITH THE CONSTRUCTION AREA WILL BE CONFIRMED IN THE FIELD DURING CONSTRUCTION.
- TOPOGRAPHICAL SURVEY COMPLETED BY MAINTOSH PERRY CONSULTING ENGINEERS, DATED 2016. (UTM ZONE 18 NAD83 (CRSR) 1997.0)
- ENTRANCE RADI AS NOTED TO BE PROVIDED FROM EDGE OF PAVEMENT OR GRAVEL AS SHOWN ON PLAN DRAWING. RADIUS MODIFICATIONS MAY BE REQUIRED SUBJECT TO REVIEW OF ENTRANCE SKEW ANGLE AND VEHICLE ACCESS REQUIREMENTS.
- UPON COMPLETION OF REBUILD/RENOVATE ROAD WORK CONTRACTOR TO CONFIRM ROADS ARE IN COMPLIANCE WITH SIEMENS SPECIFICATIONS "GENERAL SITE REQUIREMENTS, AMHERST ISLAND, EQUIPMENT ONLY AM" REV 6.31, DATED 2016-09-23.
- CONTRACTOR TO UNDERTAKE REPAIRS TO ROADS ON AN AS-NEEDED BASIS TO MAINTAIN ROAD IN EXISTING OR BETTER CONDITION IN CONSIDERATION OF ISLAND TRAFFIC AND CONSTRUCTION TRAFFIC DURING EXECUTION OF THE PROJECT.
- MATING TO BE USED FOR BYPASS LOCATIONS AS NEEDED.
- FOR TREE REMOVALS REFER TO "STANTEC ARBORIST REPORT".
- TRAFFIC CONTROL DURING CONSTRUCTION REFER TO "STANTEC AMHERST ISLAND WIND ENERGY PROJECT TRAFFIC MANAGEMENT PLAN".
- CONTRACTOR TO ASSESS EXISTING CULVERT PRIOR TO CONSTRUCTION. EXISTING CULVERTS MAY BE BRIDGED OR REINFORCED PRIOR TO PROJECT WORK. CULVERT EXTENSION AND INSTALLATION DETAILS REFER TO QPSS 241.
- SEDIMENT AND EROSION CONTROL MEASURES ARE TO BE IMPLEMENTED PRIOR TO, AND MAINTAINED DURING CONSTRUCTION TO PREVENT ENTRY OF SEDIMENT INTO THE NATURAL ENVIRONMENT. THE CONTRACTOR WILL BE REQUIRED TO MONITOR THE SEDIMENT CONTROL MEASURES REGULARLY AND REPAIR ANY DAMAGE IMMEDIATELY. SEDIMENTS TO BE REMOVED WHEN ACCUMULATIONS REACH A MAXIMUM OF 1/3 THE HEIGHT OF THE EROSION CONTROL MEASURE. (SILT FENCE, STRAW BALE, ETC.). SILT FENCE INSTALLATION MUST OCCUR PRIOR TO COMMENCEMENT OF CONSTRUCTION, AS PER REA CONDITION H3(4).
- ROAD SECTION SUPPLEMENTAL DRAINAGE - WHERE ROAD SUBGRADE ELEVATION IS HIGHER THAN ELEVATION OF NEARBY DITCH INVERT OR FALL-OFF TOPOGRAPHY WITHIN THE ROAD ALLOWANCE, INSTALL A DITCH PERPENDICULAR TO EDGE OF ROAD SO AS TO PROVIDE DRAINAGE PATH FOR THE ROAD SUBGRADE. FILL DITCH WITH GRANULAR & CRUSHED, QUARRIED MATERIAL. PLACE SUCH DITCHES AT LOCAL LOW SPOTS AND EVERY 100M ALONG ROAD LENGTH WHERE SUCH ELEVATION CONDITIONS EXIST.



Legend	
	TEMPORARY ROAD WIDENING
	LIMIT OF GRADING
	LIMIT OF OBSTACLE FREE AREA (ONLY APPLIES ABOVE ROAD ELEVATION +1.5m)
	ROAD CENTRE LINE
	APPROXIMATE LOT LINE
	ROAD ALLOWANCE (R.A.)
	EXISTING POST AND WIRE/ELECTRIC FENCE
	EXISTING DITCH
	EXISTING OVERHEAD HYDRO
	TREE REMOVAL
	SHRUB REMOVAL
	4375 CIVIC ADDRESS
	EDGE OF ROAD REBUILD

G	ISSUED FOR MUNICIPAL CONSENT	PH	LL	17.08.29
F	ISSUED FOR MUNICIPAL CONSENT	PH	LL	17.08.18
E	ISSUED FOR MUNICIPAL CONSENT	PH	LL	17.07.18
D	ISSUED FOR MUNICIPAL CONSENT	PH	LL	17.05.09
C	ISSUED FOR MUNICIPAL CONSENT	PH	LL	17.05.01
B	ISSUED FOR PERMITTING	PH	LL	17.03.09
A	ISSUED FOR PERMITTING	PH	LL	17.02.03

Revision	By	Appd.	YY.MM.DD

File Name:	17.07.18	RC	LL	PH	17.08.29
		Dwn.	Chkd.	Dsgn.	YY.MM.DD

Permit-Seal

Client/Project

AMHERST ISLAND WIND PROJECT
75MW WIND FARM
Amherst Island, Loyalist Township, Ontario

Title

CONCESSION ROAD 2
STA. 20+000 TO STA. 20+300
PLAN AND PROFILE

Project No.	133560100	Scale	1:500H 1:100V
Drawing No.	MR243	Sheet	1 of 1
		Revision	G

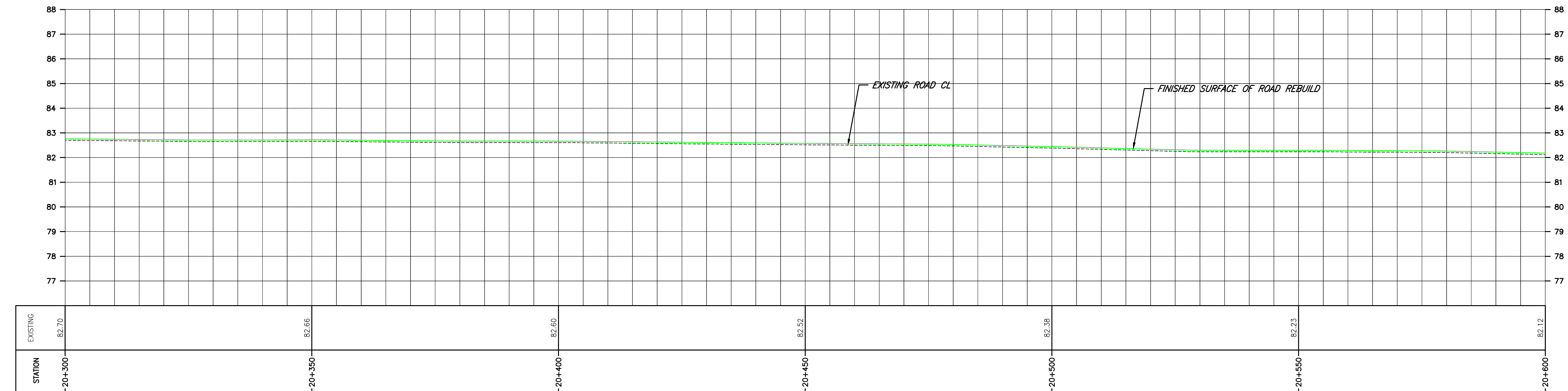
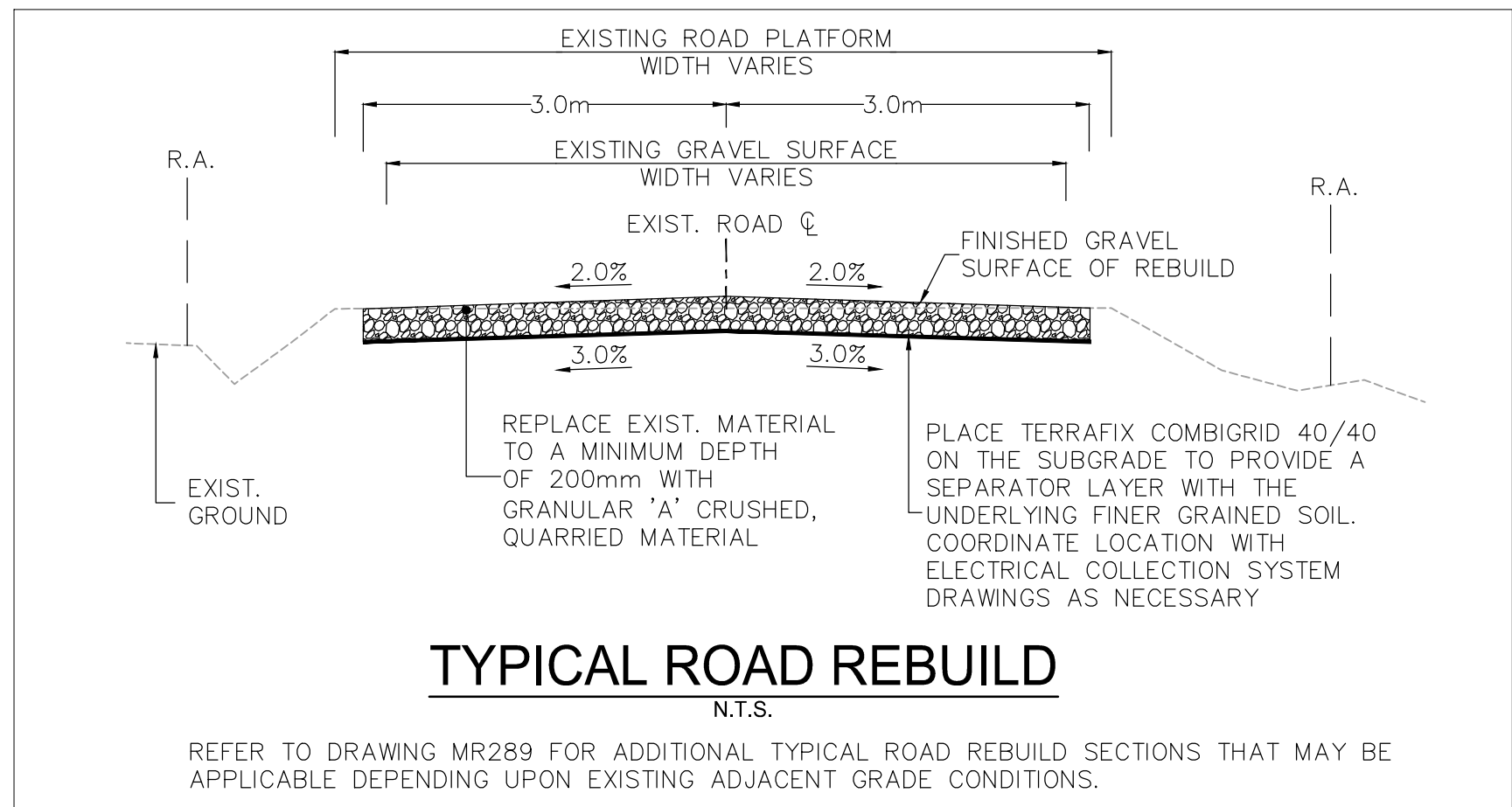
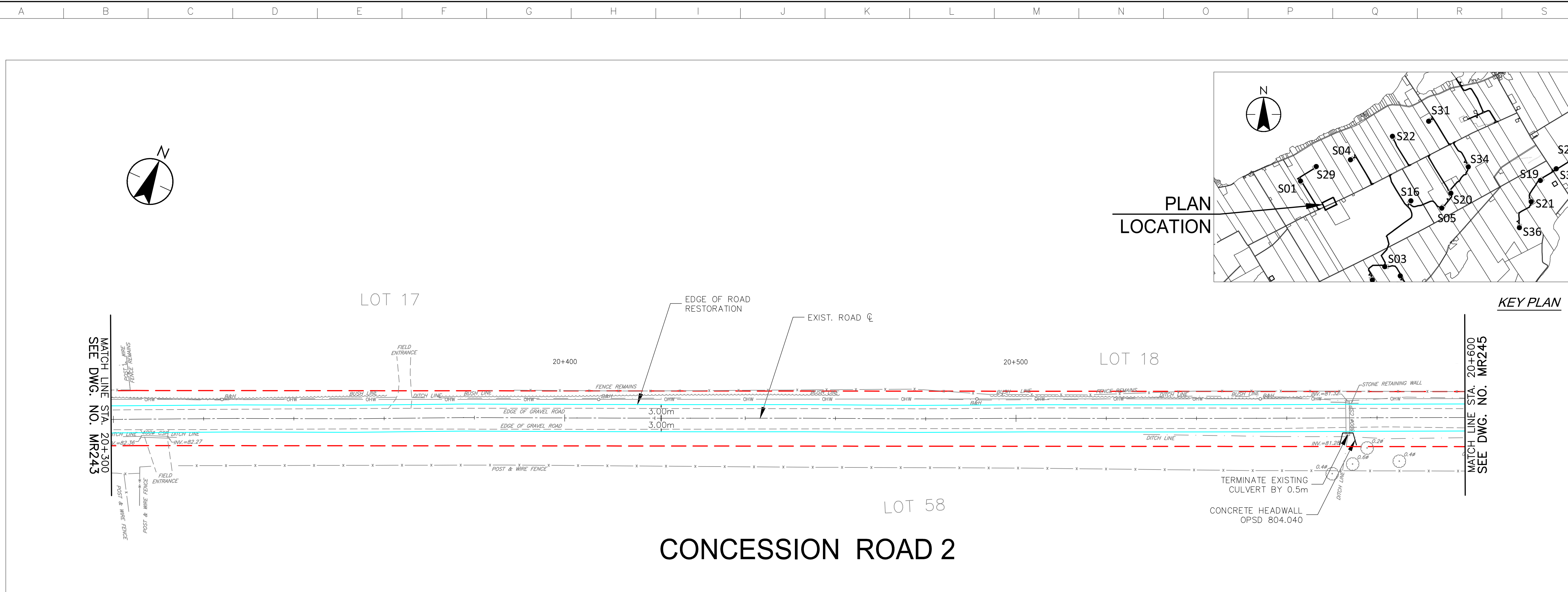
\\CD\04\01\01650\active\133560100\10_drawing\133560100\10_drawing\133560100_Corv. Rev 2.dwg
2017/08/29 1:33 PM by: hchang Post

Copyright Reserved

The Contractor shall verify and be responsible for all dimensions. DO NOT scale the drawing - any errors or omissions shall be reported to Stantec without delay.
The Copyright to all designs and drawings are the property of Stantec. Reproduction or use for any purpose other than that authorized by Stantec is forbidden.

Notes

- UNDER GROUND AND ABOVE GROUND UTILITIES AND STRUCTURES ARE NOT NECESSARILY SHOWN ON THE DRAWINGS AND WHERE SHOWN, THE ACCURACY OF POSITION IS NOT GUARANTEED. THE CONTRACTOR SHALL INFORM THEMSELVES OF THE EXACT LOCATION OF ALL UTILITY PLANTS PRIOR TO STARTING WORK.
- THE REQUIREMENTS FOR THE REMOVAL, REINSTALLATION AND/OR DISPOSAL OF EXISTING FEATURES IN CONFLICT WITH THE CONSTRUCTION AREA WILL BE CONFIRMED IN THE FIELD DURING CONSTRUCTION.
- TOPOGRAPHICAL SURVEY COMPLETED BY MAINTOSH PERRY CONSULTING ENGINEERS, DATED 2016. (UTM ZONE 18 NAD83 (CRSR) 1997.0)
- ENTRANCE RADI AS NOTED TO BE PROVIDED FROM EDGE OF PAVEMENT OR GRAVEL AS SHOWN ON PLAN DRAWING. RADIUS MODIFICATIONS MAY BE REQUIRED SUBJECT TO REVIEW OF ENTRANCE SKEW ANGLE AND VEHICLE ACCESS REQUIREMENTS
- UPON COMPLETION OF REBUILD/RENOVATE ROAD WORK CONTRACTOR TO CONFIRM ROADS ARE IN COMPLIANCE WITH SIEMENS SPECIFICATIONS "GENERAL SITE REQUIREMENTS, AMHERST ISLAND, EQUIPMENT ONLY AM" REV 6.31, DATED 2016-09-23.
- CONTRACTOR TO UNDERTAKE REPAIRS TO ROADS ON AN AS-NEEDED BASIS TO MAINTAIN ROAD IN EXISTING OR BETTER CONDITION IN CONSIDERATION OF ISLAND TRAFFIC AND CONSTRUCTION TRAFFIC DURING EXECUTION OF THE PROJECT.
- MATTING TO BE USED FOR BYPASS LOCATIONS AS NEEDED.
- FOR TREE REMOVALS REFER TO "STANTEC ARBORIST REPORT".
- TRAFFIC CONTROL DURING CONSTRUCTION REFER TO "STANTEC AMHERST ISLAND WIND ENERGY PROJECT TRAFFIC MANAGEMENT PLAN".
- CONTRACTOR TO ASSESS EXISTING CULVERT PRIOR TO CONSTRUCTION. EXISTING CULVERTS MAY BE BRIDGED OR REINFORCED PRIOR TO PROJECT WORK. CULVERT EXTENSION AND INSTALLATION DETAILS REFER TO QPSS 241.
- SEDIMENT AND EROSION CONTROL MEASURES ARE TO BE IMPLEMENTED PRIOR TO, AND MAINTAINED DURING CONSTRUCTION TO PREVENT ENTRY OF SEDIMENT INTO THE NATURAL ENVIRONMENT. THE CONTRACTOR WILL BE REQUIRED TO MONITOR THE SEDIMENT CONTROL MEASURES REGULARLY AND REPAIR ANY DAMAGE IMMEDIATELY. SEDIMENTS TO BE REMOVED WHEN ACCUMULATIONS REACH A MAXIMUM OF 1/3 THE HEIGHT OF THE EROSION CONTROL MEASURE. (SILT FENCE, STRAW BALE, ETC.). SILT FENCE INSTALLATION MUST OCCUR PRIOR TO COMMENCEMENT OF CONSTRUCTION, AS PER REA CONDITION H3(4).
- ROAD SECTION SUPPLEMENTAL DRAINAGE - WHERE ROAD SUBGRADE ELEVATION IS HIGHER THAN ELEVATION OF NEARBY DITCH INVERT OR FALL-OFF TOPOGRAPHY WITHIN THE ROAD ALLOWANCE, INSTALL A DITCH PERPENDICULAR TO EDGE OF ROAD SO AS TO PROVIDE DRAINAGE PATH FOR THE ROAD SUBGRADE. FILL DITCH WITH GRANULAR & CRUSHED QUARRIED MATERIAL. PLACE SUCH DITCHES AT LOCAL LOW SPOTS AND EVERY 100M ALONG ROAD LENGTH WHERE SUCH ELEVATION CONDITIONS EXIST.



Legend

	TEMPORARY ROAD WIDENING		TREE REMOVAL
	LIMIT OF GRADING		SHRUB REMOVAL
	LIMIT OF OBSTACLE FREE AREA (ONLY APPLIES ABOVE ROAD ELEVATION +1.5m)		CIVIC ADDRESS
	ROAD CENTRE LINE		EDGE OF ROAD REBUILD
	ROAD ALLOWANCE (R.A.)		EXISTING POST AND WIRE/ELECTRIC FENCE
	APPROXIMATE LOT LINE		EXISTING DITCH
	EXISTING OVERHEAD HYDRO		

G	ISSUED FOR MUNICIPAL CONSENT	PH	LL	17.08.29
F	ISSUED FOR MUNICIPAL CONSENT	PH	LL	17.08.16
E	ISSUED FOR MUNICIPAL CONSENT	PH	LL	17.07.18
D	ISSUED FOR MUNICIPAL CONSENT	PH	LL	17.05.09
C	ISSUED FOR MUNICIPAL CONSENT	PH	LL	17.05.01
B	ISSUED FOR PERMITTING	PH	LL	17.03.09
A	ISSUED FOR PERMITTING	PH	LL	17.02.03

Revision	By	Appd.	YY.MM.DD
----------	----	-------	----------

File Name:	RC	LL	PH	17.08.29
	Dwn.	Chkd.	Dsgn.	YY.MM.DD

Permit-Seal

Client/Project

AMHERST ISLAND WIND PROJECT
75MW WIND FARM
Amherst Island, Loyalist Township, Ontario

Title
**CONCESSION ROAD 2
STA. 20+300 TO STA. 20+600
PLAN AND PROFILE**

Project No. 133560100	Scale 1:500H 1:100V	Sheet 1	Revision
--------------------------	---------------------------	------------	----------

\\CD\004\01\650\active\133560100\10_drawing\10.4_sheel\10.4_sheel.dwg 2017/08/29 1:54 PM by: hchang Post

Copyright Reserved

The Contractor shall verify and be responsible for all dimensions. DO NOT scale the drawing - any errors or omissions shall be reported to Stantec without delay.
The Copyright to all designs and drawings are the property of Stantec. Reproduction or use for any purpose other than that authorized by Stantec is forbidden.

Notes

- UNDER GROUND AND ABOVE GROUND UTILITIES AND STRUCTURES ARE NOT NECESSARILY SHOWN ON THE DRAWINGS AND WHERE SHOWN, THE ACCURACY OF POSITION IS NOT GUARANTEED. THE CONTRACTOR SHALL INFORM THEMSELVES OF THE EXACT LOCATION OF ALL UTILITY PLANTS PRIOR TO STARTING WORK.
- THE REQUIREMENTS FOR THE REMOVAL, REINSTALLATION AND/OR DISPOSAL OF EXISTING FEATURES IN CONFLICT WITH THE CONSTRUCTION AREA WILL BE CONFIRMED IN THE FIELD DURING CONSTRUCTION.
- TOPOGRAPHICAL SURVEY COMPLETED BY MANTOSH PERRY CONSULTING ENGINEERS, DATED 2016. (UTM ZONE 18 NAD83 (CRSR) 1997.0)
- ENTRANCE RADIUS AS NOTED TO BE PROVIDED FROM EDGE OF PAVEMENT OR GRAVEL AS SHOWN ON PLAN DRAWING. RADIUS MODIFICATIONS MAY BE REQUIRED SUBJECT TO REVIEW OF ENTRANCE SKEW ANGLE AND VEHICLE ACCESS REQUIREMENTS.
- UPON COMPLETION OF REBUILD/RENOVATE ROAD WORK CONTRACTOR TO CONFIRM ROADS ARE IN COMPLIANCE WITH SIEMENS SPECIFICATIONS "GENERAL SITE REQUIREMENTS, AMHERST ISLAND, EQUIPMENT ONLY AM" REV 6.31, DATED 2016-09-23.
- CONTRACTOR TO UNDERTAKE REPAIRS TO ROADS ON AN AS-NEEDED BASIS TO MAINTAIN ROAD IN EXISTING OR BETTER CONDITION IN CONSIDERATION OF ISLAND TRAFFIC AND CONSTRUCTION TRAFFIC DURING EXECUTION OF THE PROJECT.
- MATTING TO BE USED FOR BYPASS LOCATIONS AS NEEDED.
- FOR TREE REMOVALS REFER TO "STANTEC ARBORIST REPORT".
- TRAFFIC CONTROL DURING CONSTRUCTION REFER TO "STANTEC AMHERST ISLAND WIND ENERGY PROJECT TRAFFIC MANAGEMENT PLAN".
- CONTRACTOR TO ASSESS EXISTING CULVERT PRIOR TO CONSTRUCTION. EXISTING CULVERTS MAY BE BRIDGED OR REINFORCED PRIOR TO PROJECT WORK. CULVERT EXTENSION AND INSTALLATION DETAILS REFER TO QPSS 241.
- SEDIMENT AND EROSION CONTROL MEASURES ARE TO BE IMPLEMENTED PRIOR TO, AND MAINTAINED DURING CONSTRUCTION TO PREVENT ENTRY OF SEDIMENT INTO THE NATURAL ENVIRONMENT. THE CONTRACTOR WILL BE REQUIRED TO MONITOR THE SEDIMENT CONTROL MEASURES REGULARLY AND REPAIR ANY DAMAGE IMMEDIATELY. SEDIMENTS TO BE REMOVED WHEN ACCUMULATIONS REACH A MAXIMUM OF 1/3 THE HEIGHT OF THE EROSION CONTROL MEASURE. (SLIT FENCE, STRAW BALE, ETC.). SLIT FENCE INSTALLATION MUST OCCUR PRIOR TO COMMENCEMENT OF CONSTRUCTION, AS PER REA CONDITION H3(4).
- ROAD SECTION SUPPLEMENTAL DRAINAGE - WHERE ROAD SUBGRADE ELEVATION IS HIGHER THAN ELEVATION OF NEARBY DITCH INVERT OR FALL-OFF TOPOGRAPHY WITHIN THE ROAD ALLOWANCE, INSTALL A DITCH PERPENDICULAR TO EDGE OF ROAD SO AS TO PROVIDE DRAINAGE PATH FOR THE ROAD SUBGRADE. FILL DITCH WITH GRANULAR & CRUSHED QUARRELED MATERIAL. PLACE SUCH DITCHES AT LOCAL LOW SPOTS AND EVERY 100M ALONG ROAD LENGTH WHERE SUCH ELEVATION CONDITIONS EXIST.

Legend

- TEMPORARY ROAD WIDENING
- LIMIT OF GRADING
- LIMIT OF OBSTACLE FREE AREA (ONLY APPLIES ABOVE ROAD ELEVATION +1.5m)
- ROAD CENTRE LINE
- APPROXIMATE LOT LINE
- ROAD ALLOWANCE (R.A.)
- EXISTING POST AND WIRE/ELECTRIC FENCE
- EXISTING DITCH
- EXISTING OVERHEAD HYDRO
- TREE REMOVAL
- SHRUB REMOVAL
- 4375 CIVIC ADDRESS
- EDGE OF ROAD REBUILD

G	ISSUED FOR MUNICIPAL CONSENT	PH	LL	17.08.29
F	ISSUED FOR MUNICIPAL CONSENT	PH	LL	17.08.16
E	ISSUED FOR MUNICIPAL CONSENT	PH	LL	17.07.18
D	ISSUED FOR MUNICIPAL CONSENT	PH	LL	17.05.09
C	ISSUED FOR MUNICIPAL CONSENT	PH	LL	17.05.01
B	ISSUED FOR PERMITTING	PH	LL	17.03.09
A	ISSUED FOR PERMITTING	PH	LL	17.02.03

Revision	By	Appd.	YY.MM.DD
----------	----	-------	----------

File Name:	RC	LL	PH	17.08.29
	Dwn.	Chkd.	Dsgn.	YY.MM.DD

Permit-Seal

Client/Project



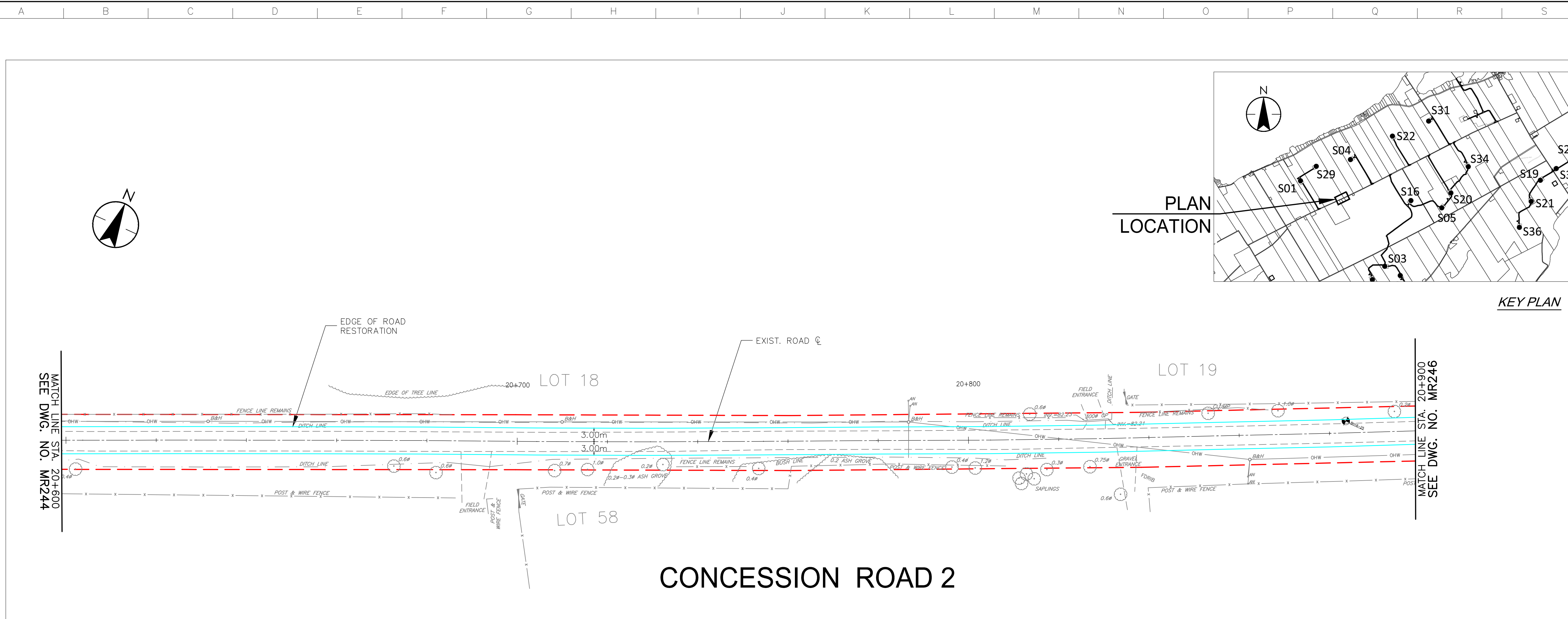
AMHERST ISLAND WIND PROJECT
75MW WIND FARM
Amherst Island, Loyalist Township, Ontario

Title

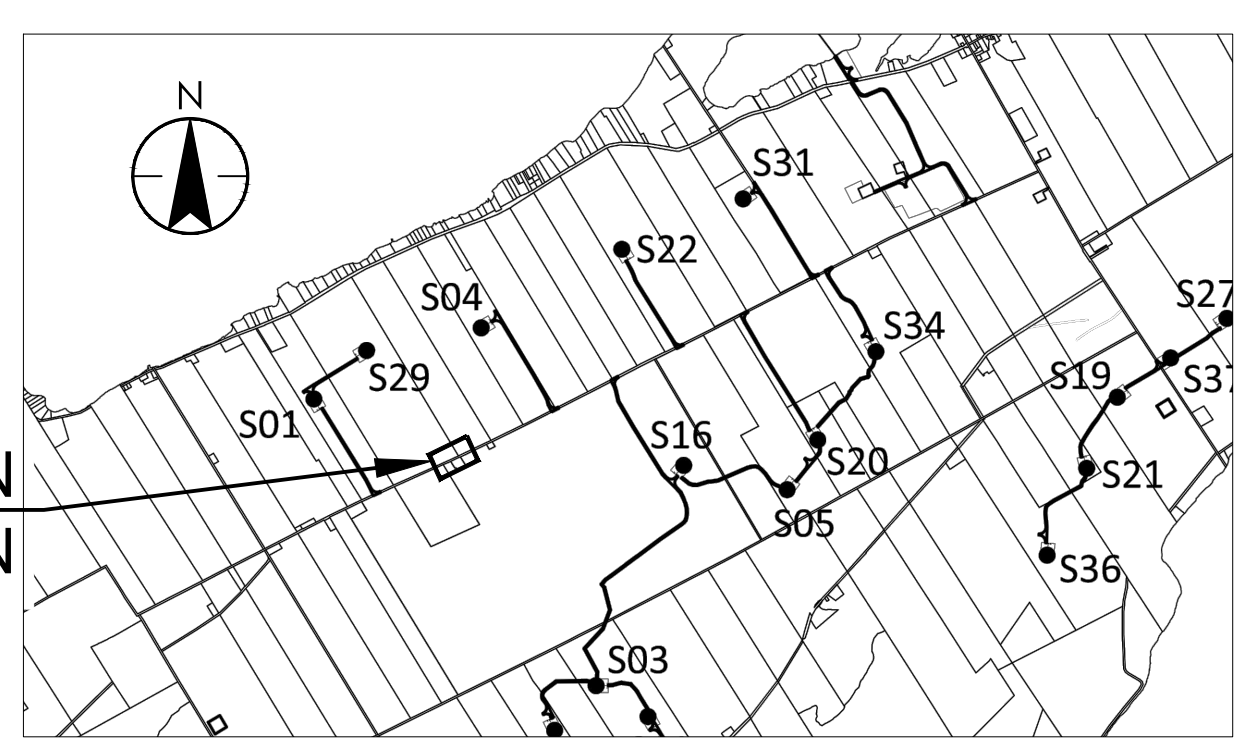
CONCESSION ROAD 2
STA. 20+600 TO STA. 20+900
PLAN AND PROFILE

Project No.	Scale
133560100	1:500H 1:100V

Drawing No.	Sheet	Revision
MR245	1	

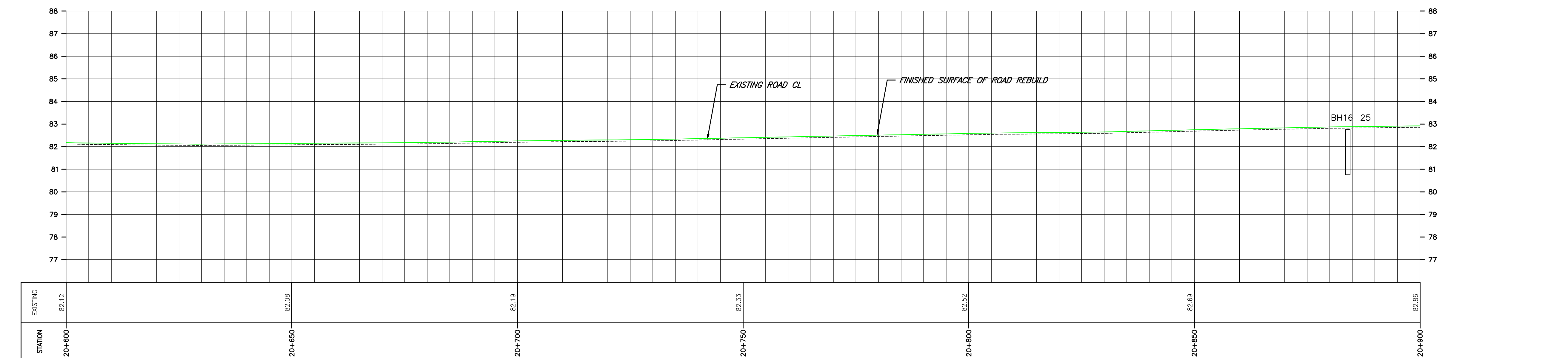
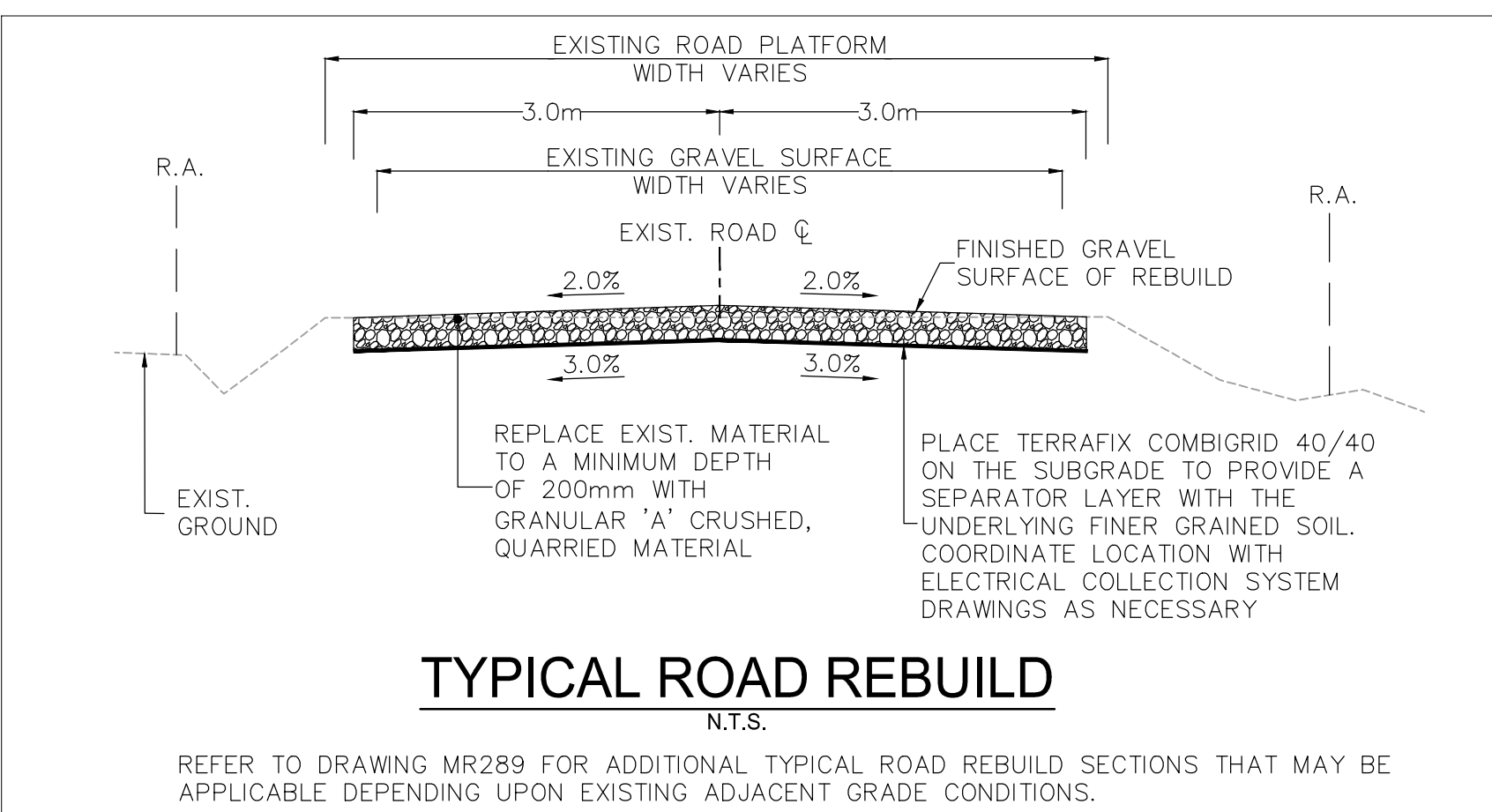


PLAN LOCATION



KEY PLAN

CONCESSION ROAD 2



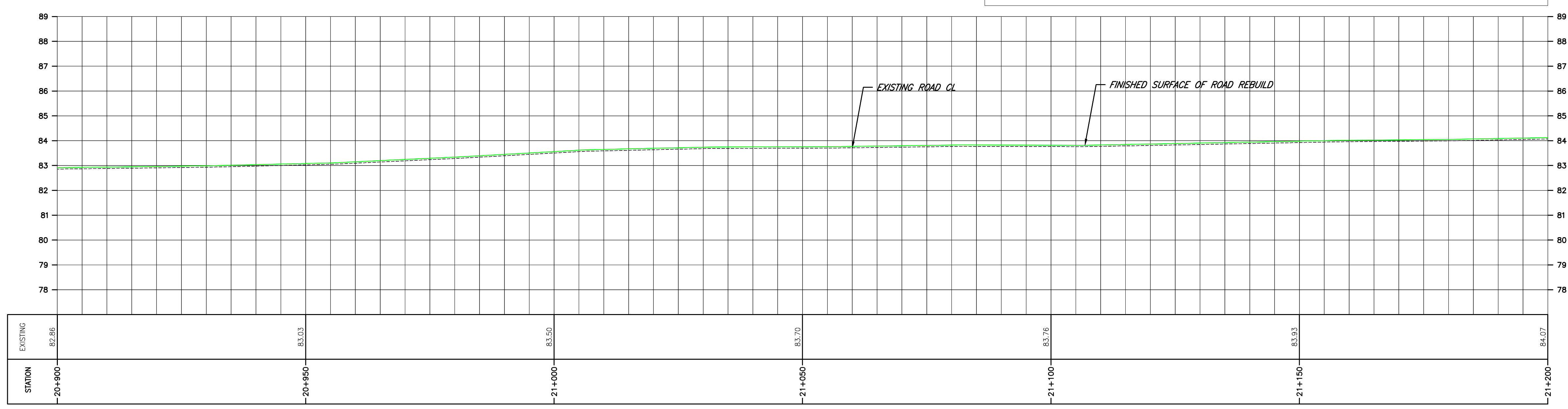
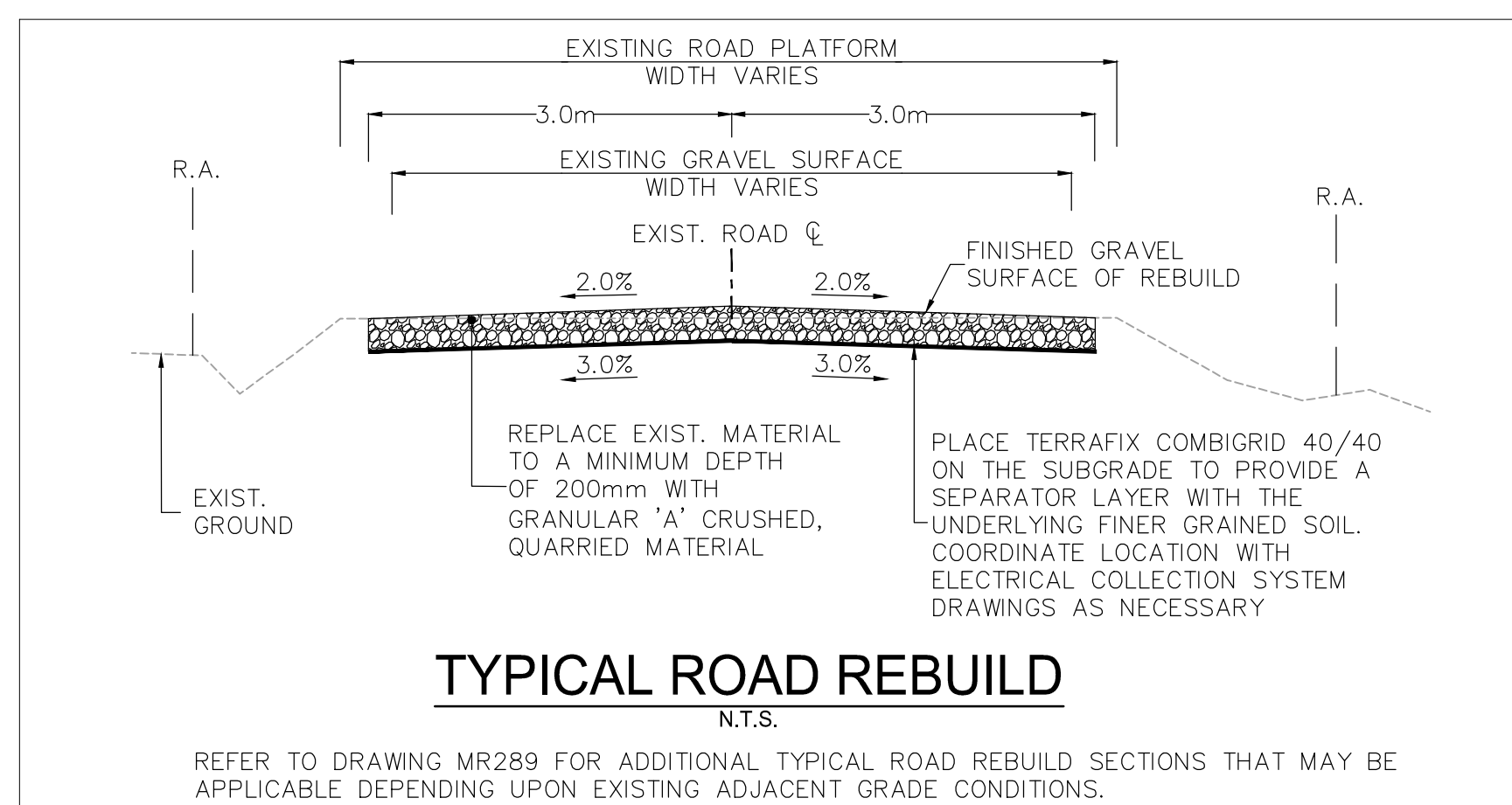
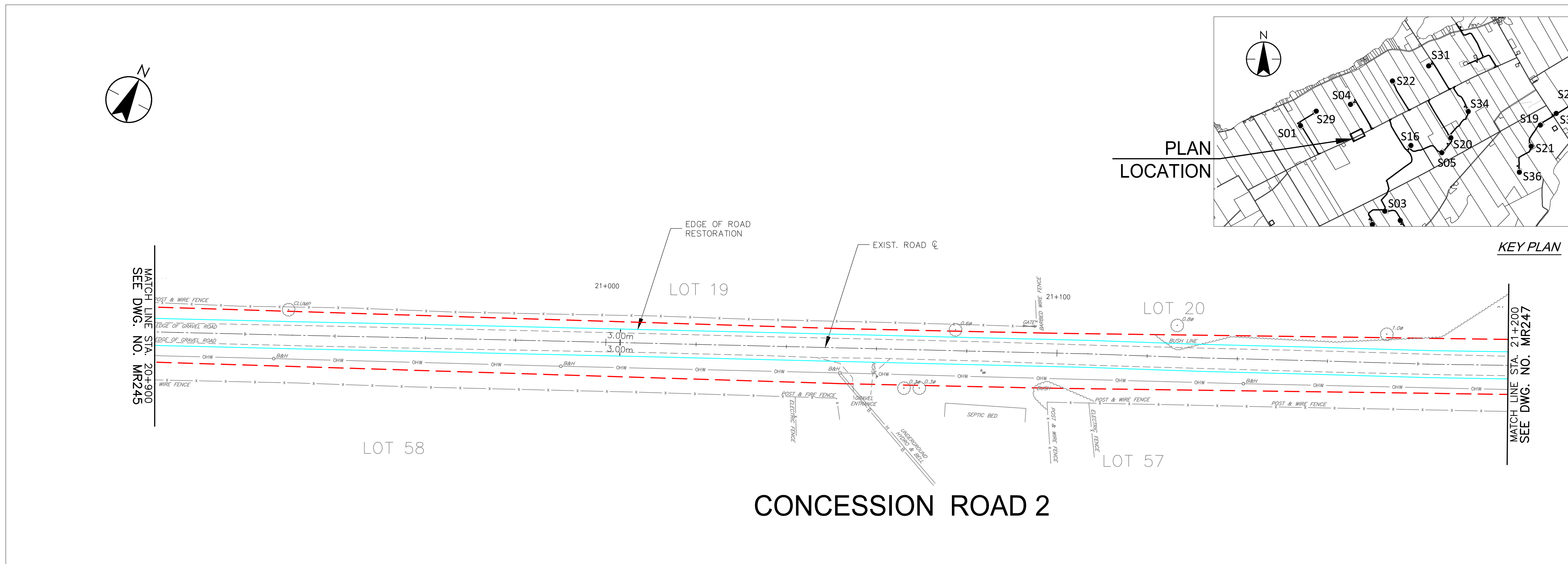
\\CD\004\01\650\active\133560100\10_drawing\10_4_sheel.dwg 2017/08/29 1:54 PM by: hchang Post

Copyright Reserved

The Contractor shall verify and be responsible for all dimensions. DO NOT scale the drawing - any errors or omissions shall be reported to Stantec without delay.
The Copyright to all designs and drawings are the property of Stantec. Reproduction or use for any purpose other than that authorized by Stantec is forbidden.

Notes

- UNDER GROUND AND ABOVE GROUND UTILITIES AND STRUCTURES ARE NOT NECESSARILY SHOWN ON THE DRAWINGS AND WHERE SHOWN, THE ACCURACY OF POSITION IS NOT GUARANTEED. THE CONTRACTOR SHALL INFORM THEMSELVES OF THE EXACT LOCATION OF ALL UTILITY PLANTS PRIOR TO STARTING WORK.
- THE REQUIREMENTS FOR THE REMOVAL, REINSTALLATION AND/OR DISPOSAL OF EXISTING FEATURES IN CONFLICT WITH THE CONSTRUCTION AREA WILL BE CONFIRMED IN THE FIELD DURING CONSTRUCTION.
- TOPOGRAPHICAL SURVEY COMPLETED BY MANTOSH PERRY CONSULTING ENGINEERS, DATED 2016. (UTM ZONE 18 NAD83 (CRSR) 1997.0)
- ENTRANCE RADII AS NOTED TO BE PROVIDED FROM EDGE OF PAVEMENT OR GRAVEL AS SHOWN ON PLAN DRAWING. RADIUS MODIFICATIONS MAY BE REQUIRED SUBJECT TO REVIEW OF ENTRANCE SKEW ANGLE AND VEHICLE ACCESS REQUIREMENTS
- UPON COMPLETION OF REBUILD/REPAVEMENT ROAD WORK CONTRACTOR TO CONFIRM ROADS ARE IN COMPLIANCE WITH SIEMENS SPECIFICATIONS "GENERAL SITE REQUIREMENTS, AMHERST ISLAND, EQUIPMENT ONLY AM" REV 6.31, DATED 2016-09-23.
- CONTRACTOR TO UNDERTAKE REPAIRS TO ROADS ON AN AS-NEEDED BASIS TO MAINTAIN ROAD IN EXISTING OR BETTER CONDITION IN CONSIDERATION OF ISLAND TRAFFIC AND CONSTRUCTION TRAFFIC DURING EXECUTION OF THE PROJECT.
- MATTING TO BE USED FOR BYPASS LOCATIONS AS NEEDED.
- FOR TREE REMOVALS REFER TO "STANTEC ARBORIST REPORT".
- TRAFFIC CONTROL DURING CONSTRUCTION REFER TO "STANTEC AMHERST ISLAND WIND ENERGY PROJECT TRAFFIC MANAGEMENT PLAN".
- CONTRACTOR TO ASSESS EXISTING CULVERT PRIOR TO CONSTRUCTION. EXISTING CULVERTS MAY BE BRIDGED OR REINFORCED PRIOR TO PROJECT WORK. CULVERT EXTENSION AND INSTALLATION DETAILS REFER TO QPSS 241.
- SEDIMENT AND EROSION CONTROL MEASURES ARE TO BE IMPLEMENTED PRIOR TO, AND MAINTAINED DURING CONSTRUCTION TO PREVENT ENTRY OF SEDIMENT INTO THE NATURAL ENVIRONMENT. THE CONTRACTOR WILL BE REQUIRED TO MONITOR THE SEDIMENT CONTROL MEASURES REGULARLY AND REPAIR ANY DAMAGE IMMEDIATELY. SEDIMENTS TO BE REMOVED WHEN ACCUMULATIONS REACH A MAXIMUM OF 1/3 THE HEIGHT OF THE EROSION CONTROL MEASURE. (SILT FENCE, STRAW BALE, ETC.). SILT FENCE INSTALLATION MUST OCCUR PRIOR TO COMMENCEMENT OF CONSTRUCTION, AS PER REA CONDITION H3(4).
- ROAD SECTION SUPPLEMENTAL DRAINAGE - WHERE ROAD SUBGRADE ELEVATION IS HIGHER THAN ELEVATION OF NEARBY DITCH INVERT OR FALL-OFF TOPOGRAPHY WITHIN THE ROAD ALLOWANCE, INSTALL A DITCH PERPENDICULAR TO EDGE OF ROAD SO AS TO PROVIDE DRAINAGE PATH FOR THE ROAD SUBGRADE. FILL DITCH WITH GRANULAR & CRUSHED QUARRIED MATERIAL. PLACE SUCH DITCHES AT LOCAL LOW SPOTS AND EVERY 100M ALONG ROAD LENGTH WHERE SUCH ELEVATION CONDITIONS EXIST.



Legend

TEMPORARY ROAD WIDENING	TREE REMOVAL
LIMIT OF GRADING	SHRUB REMOVAL
LIMIT OF OBSTACLE FREE AREA (ONLY APPLIES ABOVE ROAD ELEVATION +1.5m)	CIVIC ADDRESS
ROAD CENTRE LINE	APPROXIMATE LOT LINE
ROAD ALLOWANCE (R.A.)	EDGE OF ROAD REBUILD
EXISTING POST AND WIRE/ELECTRIC FENCE	EXISTING DITCH
EXISTING FENCE	EXISTING OVERHEAD HYDRO

G ISSUED FOR MUNICIPAL CONSENT	PH	LL	17.08.29
F ISSUED FOR MUNICIPAL CONSENT	PH	LL	17.08.16
E ISSUED FOR MUNICIPAL CONSENT	PH	LL	17.07.18
D ISSUED FOR MUNICIPAL CONSENT	PH	LL	17.05.09
C ISSUED FOR MUNICIPAL CONSENT	PH	LL	17.05.01
B ISSUED FOR PERMITTING	PH	LL	17.03.09
A ISSUED FOR PERMITTING	PH	LL	17.02.03

Revision	By	Appd.	YY.MM.DD
File Name:	RC	LL	PH
	Dwn.	Chkd.	Dsgn.
Permit-Seal			17.08.29

Client/Project

AMHERST ISLAND WIND PROJECT
75MW WIND FARM
Amherst Island, Loyalist Township, Ontario

Title
CONCESSION ROAD 2
STA. 20+900 TO STA. 21+200
PLAN AND PROFILE

Project No.	Scale
133560100	1:500H 0 5 15 25m 1:100V 0 1 3 5m
Drawing No.	Sheet
MR246	1 of 1

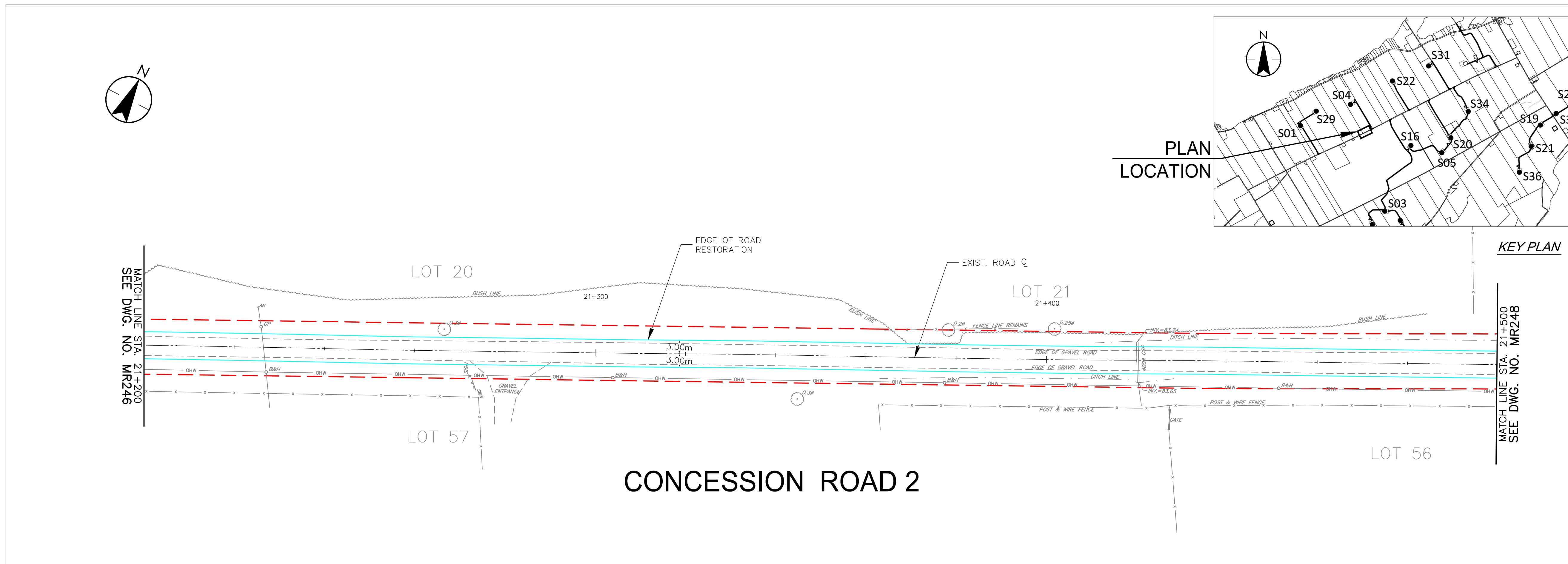
\\CD\004\01\650\active\133560100\10_drawing\104_sheel\plan\05_renc\MR222221\133560100\Conc. Rd 2.dwg
2017/08/29 1:55 PM by: hchang, Pwd

Copyright Reserved

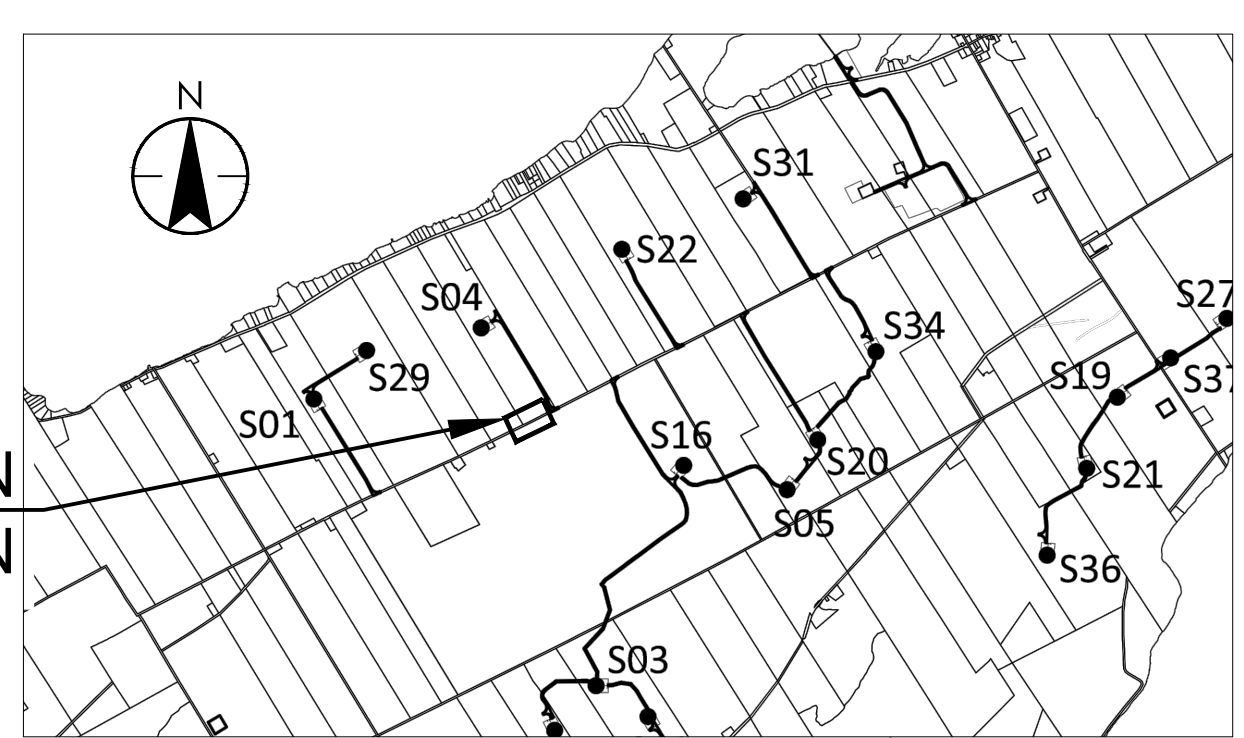
The Contractor shall verify and be responsible for all dimensions. DO NOT scale the drawing - any errors or omissions shall be reported to Stantec without delay.
The Copyrights to all designs and drawings are the property of Stantec. Reproduction or use for any purpose other than that authorized by Stantec is forbidden.

Notes

- UNDER GROUND AND ABOVE GROUND UTILITIES AND STRUCTURES ARE NOT NECESSARILY SHOWN ON THE DRAWINGS AND WHERE SHOWN, THE ACCURACY OF POSITION IS NOT GUARANTEED. THE CONTRACTOR SHALL INFORM THEMSELVES OF THE EXACT LOCATION OF ALL UTILITY PLANTS PRIOR TO STARTING WORK.
- THE REQUIREMENTS FOR THE REMOVAL, REINSTALLATION AND/OR DISPOSAL OF EXISTING FEATURES IN CONFLICT WITH THE CONSTRUCTION AREA WILL BE CONFIRMED IN THE FIELD DURING CONSTRUCTION.
- TOPOGRAPHICAL SURVEY COMPLETED BY MANTOSH PERRY CONSULTING ENGINEERS, DATED 2016. (UTM ZONE 18 NAD83 (CRSR) 1997.0)
- ENTRANCE RADIUS AS NOTED TO BE PROVIDED FROM EDGE OF PAVEMENT OR GRAVEL AS SHOWN ON PLAN DRAWING. RADIUS MODIFICATIONS MAY BE REQUIRED SUBJECT TO REVIEW OF ENTRANCE SKEW ANGLE AND VEHICLE ACCESS REQUIREMENTS.
- UPON COMPLETION OF REBUILD/RENOVATE ROAD WORK CONTRACTOR TO CONFIRM ROADS ARE IN COMPLIANCE WITH SIEMENS SPECIFICATIONS "GENERAL SITE REQUIREMENTS, AMHERST ISLAND, EQUIPMENT ONLY AM" REV 6.31, DATED 2016-09-23.
- CONTRACTOR TO UNDERTAKE REPAIRS TO ROADS ON AN AS-NEEDED BASIS TO MAINTAIN ROAD IN EXISTING OR BETTER CONDITION IN CONSIDERATION OF ISLAND TRAFFIC AND CONSTRUCTION TRAFFIC DURING EXECUTION OF THE PROJECT.
- MATTING TO BE USED FOR BYPASS LOCATIONS AS NEEDED.
- FOR TREE REMOVALS REFER TO "STANTEC ARBORIST REPORT".
- TRAFFIC CONTROL DURING CONSTRUCTION REFER TO "STANTEC AMHERST ISLAND WIND ENERGY PROJECT TRAFFIC MANAGEMENT PLAN".
- CONTRACTOR TO ASSESS EXISTING CULVERT PRIOR TO CONSTRUCTION. EXISTING CULVERTS MAY BE BRIDGED OR REINFORCED PRIOR TO PROJECT WORK. CULVERT EXTENSION AND INSTALLATION DETAILS REFER TO QPSS 241.
- SEDIMENT AND EROSION CONTROL MEASURES ARE TO BE IMPLEMENTED PRIOR TO, AND MAINTAINED DURING CONSTRUCTION TO PREVENT ENTRY OF SEDIMENT INTO THE NATURAL ENVIRONMENT. THE CONTRACTOR WILL BE REQUIRED TO MONITOR THE SEDIMENT CONTROL MEASURES REGULARLY AND REPAIR ANY DAMAGE IMMEDIATELY. SEDIMENTS TO BE REMOVED WHEN ACCUMULATIONS REACH A MAXIMUM OF 1/3 THE HEIGHT OF THE EROSION CONTROL MEASURE. (SILT FENCE, STRAW BALE, ETC.). SILT FENCE INSTALLATION MUST OCCUR PRIOR TO COMMENCEMENT OF CONSTRUCTION, AS PER REA CONDITION H3(4).
- ROAD SECTION SUPPLEMENTAL DRAINAGE - WHERE ROAD SUBGRADE ELEVATION IS HIGHER THAN ELEVATION OF NEARBY DITCH INVERT OR FALL-OFF TOPOGRAPHY WITHIN THE ROAD ALLOWANCE, INSTALL A DITCH PERPENDICULAR TO EDGE OF ROAD SO AS TO PROVIDE DRAINAGE PATH FOR THE ROAD SUBGRADE. FILL DITCH WITH GRANULAR & CRUSHED QUARRIED MATERIAL. PLACE SUCH DITCHES AT LOCAL LOW SPOTS AND EVERY 100M ALONG ROAD LENGTH WHERE SUCH ELEVATION CONDITIONS EXIST.

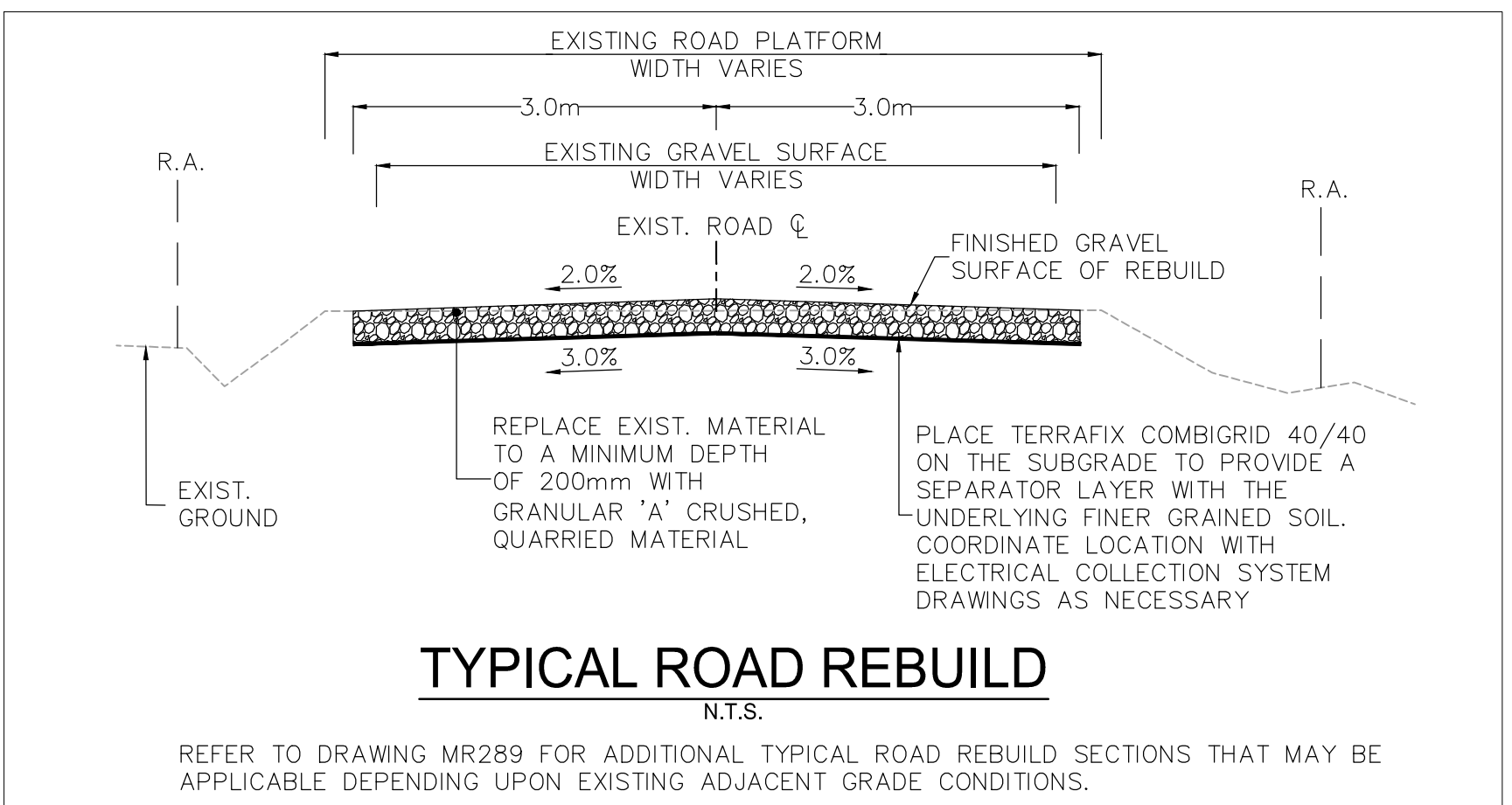


PLAN LOCATION



KEY PLAN

CONCESSION ROAD 2



TYPICAL ROAD REBUILD

N.T.S.
REFER TO DRAWING MR289 FOR ADDITIONAL TYPICAL ROAD REBUILD SECTIONS THAT MAY BE APPLICABLE DEPENDING UPON EXISTING ADJACENT GRADE CONDITIONS.

Legend

	TEMPORARY ROAD WIDENING		TREE REMOVAL
	LIMIT OF GRADING		SHRUB REMOVAL
	LIMIT OF OBSTACLE FREE AREA (ONLY APPLIES ABOVE ROAD ELEVATION +1.5m)		CIVIC ADDRESS
	ROAD CENTRE LINE		EDGE OF ROAD REBUILD
	APPROXIMATE LOT LINE		EXISTING POST AND WIRE/ELECTRIC FENCE
	ROAD ALLOWANCE (R.A.)		EXISTING DITCH
	EXISTING OVERHEAD HYDRO		

G	ISSUED FOR MUNICIPAL CONSENT	PH	LL	17.08.29
F	ISSUED FOR MUNICIPAL CONSENT	PH	LL	17.08.16
E	ISSUED FOR MUNICIPAL CONSENT	PH	LL	17.07.18
D	ISSUED FOR MUNICIPAL CONSENT	PH	LL	17.05.09
C	ISSUED FOR MUNICIPAL CONSENT	PH	LL	17.05.01
B	ISSUED FOR PERMITTING	PH	LL	17.03.09
A	ISSUED FOR PERMITTING	PH	LL	17.02.03
Revision		By	Appd.	YY.MM.DD

File Name:	RC	LL	PH	17.08.29
	Dwn.	Chkd.	Dsgn.	YY.MM.DD

Permit-Seal

Client/Project

AMHERST ISLAND WIND PROJECT
75MW WIND FARM
Amherst Island, Loyalist Township, Ontario

Title
**CONCESSION ROAD 2
STA. 21+200 TO STA. 21+500
PLAN AND PROFILE**

Project No.	Scale
133560100	1:500H 1:100V
Drawing No.	Sheet
MR247	1
	Revision

\\CD\004\01\650\active\133560100\10_drawing\104_sheel_1\133560100_Corv_Rev2.dwg 2017/08/29 1:55 PM by: hchang Post

Copyright Reserved

The Contractor shall verify and be responsible for all dimensions. DO NOT scale the drawing - any errors or omissions shall be reported to Stantec without delay.
The Copyrights to all designs and drawings are the property of Stantec. Reproduction or use for any purpose other than that authorized by Stantec is forbidden.

Notes

- UNDER GROUND AND ABOVE GROUND UTILITIES AND STRUCTURES ARE NOT NECESSARILY SHOWN ON THE DRAWINGS AND WHERE SHOWN, THE ACCURACY OF POSITION IS NOT GUARANTEED. THE CONTRACTOR SHALL INFORM THEMSELVES OF THE EXACT LOCATION OF ALL UTILITY PLANTS PRIOR TO STARTING WORK.
- THE REQUIREMENTS FOR THE REMOVAL, REINSTALLATION AND/OR DISPOSAL OF EXISTING FEATURES IN CONFLICT WITH THE CONSTRUCTION AREA WILL BE CONFIRMED IN THE FIELD DURING CONSTRUCTION.
- TOPOGRAPHICAL SURVEY COMPLETED BY MANTOSH PERRY CONSULTING ENGINEERS, DATED 2016. (UTM ZONE 18 NAD83 (CRSR) 1997.0)
- ENTRANCE RADI AS NOTED TO BE PROVIDED FROM EDGE OF PAVEMENT OR GRAVEL AS SHOWN ON PLAN DRAWING. RADIUS MODIFICATIONS MAY BE REQUIRED SUBJECT TO REVIEW OF ENTRANCE SKEW ANGLE AND VEHICLE ACCESS REQUIREMENTS.
- UPON COMPLETION OF REBUILD/RENOVATION ROAD WORK CONTRACTOR TO CONFIRM ROADS ARE IN COMPLIANCE WITH SIEMENS SPECIFICATIONS "GENERAL SITE REQUIREMENTS, AMHERST ISLAND, EQUIPMENT ONLY AM" REV 6.31, DATED 2016-09-23.
- CONTRACTOR TO UNDERTAKE REPAIRS TO ROADS ON AN AS-NEEDED BASIS TO MAINTAIN ROAD IN EXISTING OR BETTER CONDITION IN CONSIDERATION OF ISLAND TRAFFIC AND CONSTRUCTION TRAFFIC DURING EXECUTION OF THE PROJECT.
- MATTING TO BE USED FOR BYPASS LOCATIONS AS NEEDED.
- FOR TREE REMOVALS REFER TO "STANTEC ARBORIST REPORT".
- TRAFFIC CONTROL DURING CONSTRUCTION REFER TO "STANTEC AMHERST ISLAND WIND ENERGY PROJECT TRAFFIC MANAGEMENT PLAN".
- CONTRACTOR TO ASSESS EXISTING CULVERT PRIOR TO CONSTRUCTION. EXISTING CULVERTS MAY BE BRIDGED OR REINFORCED PRIOR TO PROJECT WORK. CULVERT EXTENSION AND INSTALLATION DETAILS REFER TO QPSS 241.
- SEDIMENT AND EROSION CONTROL MEASURES ARE TO BE IMPLEMENTED PRIOR TO, AND MAINTAINED DURING CONSTRUCTION TO PREVENT ENTRY OF SEDIMENT INTO THE NATURAL ENVIRONMENT. THE CONTRACTOR WILL BE REQUIRED TO MONITOR THE SEDIMENT CONTROL MEASURES REGULARLY AND REPAIR ANY DAMAGE IMMEDIATELY. SEDIMENTS TO BE REMOVED WHEN ACCUMULATIONS REACH A MAXIMUM OF 1/3 THE HEIGHT OF THE EROSION CONTROL MEASURE. (SILT FENCE, STRAW BALE, ETC.). SILT FENCE INSTALLATION MUST OCCUR PRIOR TO COMMENCEMENT OF CONSTRUCTION, AS PER REA CONDITION H3(4).
- ROAD SECTION SUPPLEMENTAL DRAINAGE - WHERE ROAD SUBGRADE ELEVATION IS HIGHER THAN ELEVATION OF NEARBY DITCH INVERT OR FALL-OFF TOPOGRAPHY WITHIN THE ROAD ALLOWANCE, INSTALL A DITCH PERPENDICULAR TO EDGE OF ROAD SO AS TO PROVIDE DRAINAGE PATH FOR THE ROAD SUBGRADE. FILL DITCH WITH GRANULAR & CRUSHED QUARRELED MATERIAL. PLACE SUCH DITCHES AT LOCAL LOW SPOTS AND EVERY 100M ALONG ROAD LENGTH WHERE SUCH ELEVATION CONDITIONS EXIST.

Legend

- TEMPORARY ROAD WIDENING
- LIMIT OF GRADING
- LIMIT OF OBSTACLE FREE AREA (ONLY APPLIES ABOVE ROAD ELEVATION +1.5m)
- ROAD CENTRE LINE
- APPROXIMATE LOT LINE
- ROAD ALLOWANCE (R.A.)
- EXISTING POST AND WIRE/ELECTRIC FENCE
- EXISTING DITCH
- EXISTING OVERHEAD HYDRO
- TREE REMOVAL
- SHRUB REMOVAL
- CIVIC ADDRESS 4375
- EDGE OF ROAD REBUILD

G	ISSUED FOR MUNICIPAL CONSENT	PH	LL	17.08.29
F	ISSUED FOR MUNICIPAL CONSENT	PH	LL	17.08.18
E	ISSUED FOR MUNICIPAL CONSENT	PH	LL	17.07.18
D	ISSUED FOR MUNICIPAL CONSENT	PH	LL	17.05.09
C	ISSUED FOR MUNICIPAL CONSENT	PH	LL	17.05.01
B	ISSUED FOR PERMITTING	PH	LL	17.03.09
A	ISSUED FOR PERMITTING	PH	LL	17.02.03
Revision		By	Appd.	YY.MM.DD

File Name:	RC	LL	PH	17.08.29
	Dwn.	Chkd.	Dsgn.	YY.MM.DD

Permit-Seal

Client/Project



AMHERST ISLAND WIND PROJECT
75MW WIND FARM
Amherst Island, Loyalist Township, Ontario

Title

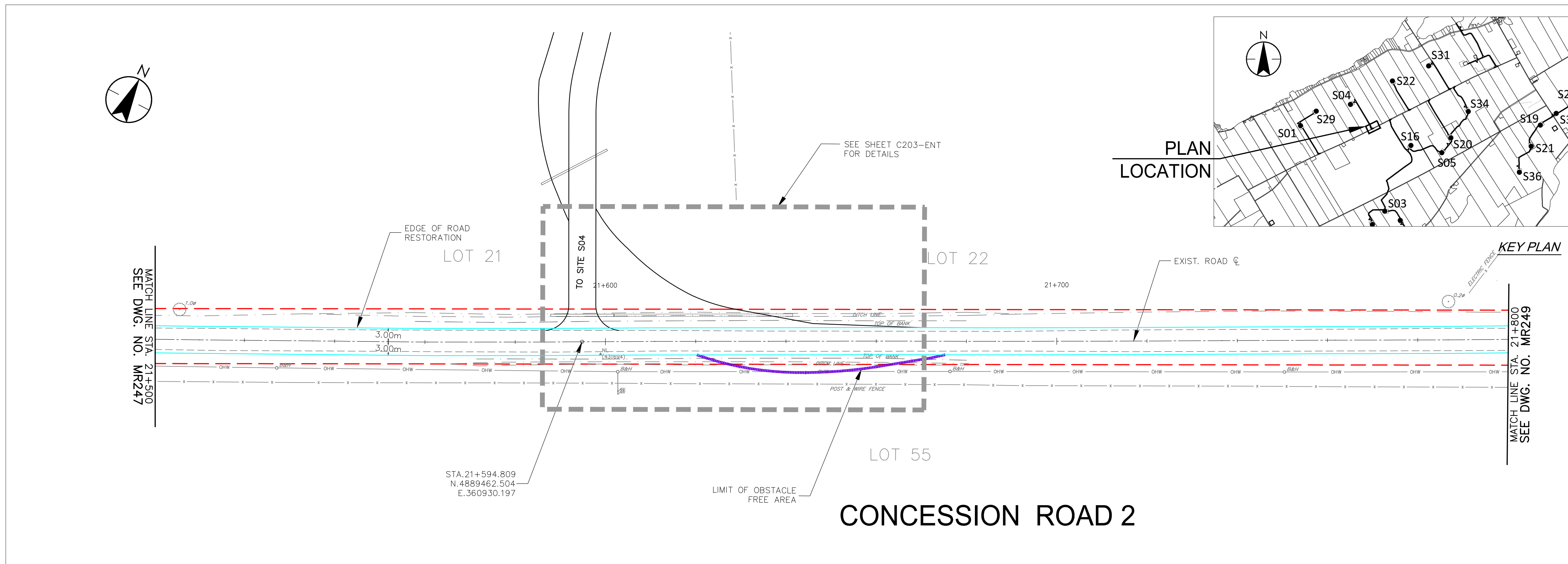
CONCESSION ROAD 2
STA. 21+500 TO STA. 21+800
PLAN AND PROFILE

Project No.	Scale
133560100	1:500H 0 5 15 25m 1:100V 0 1 3 5m
Drawing No.	Sheet
MR248	1 of 1

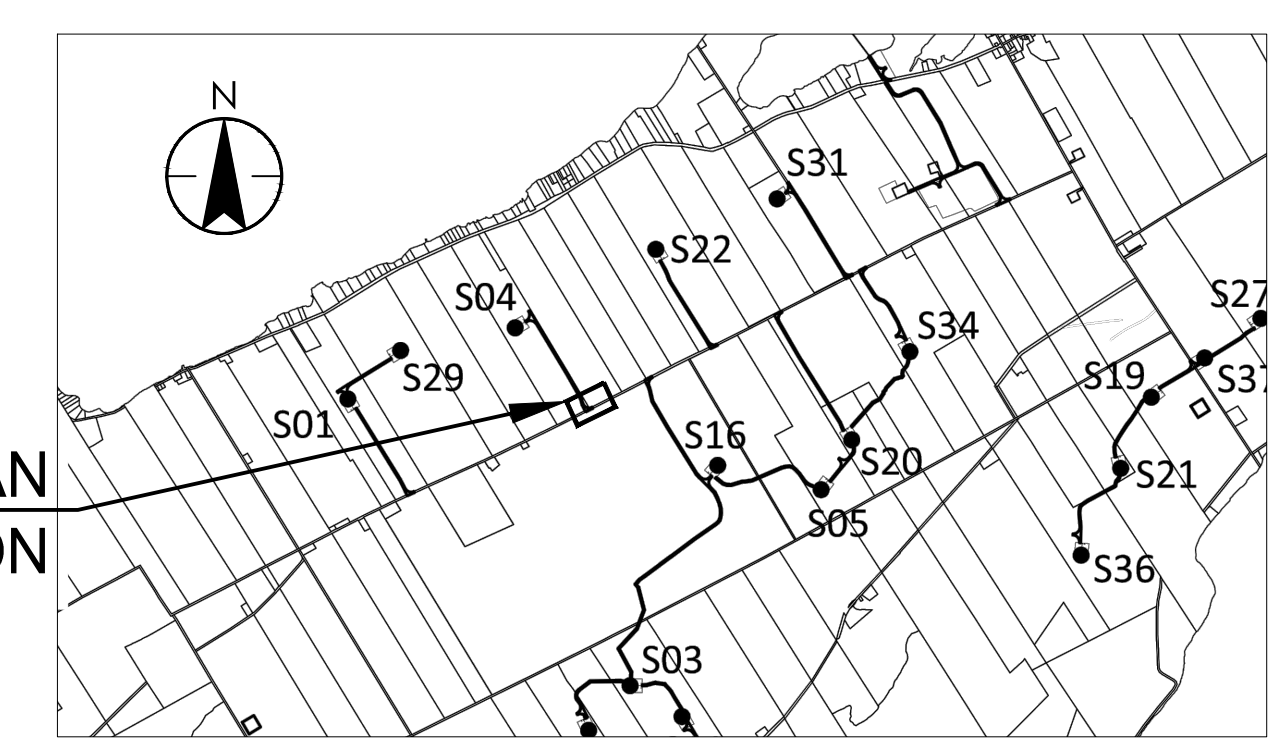
MR248

1 of 1

G

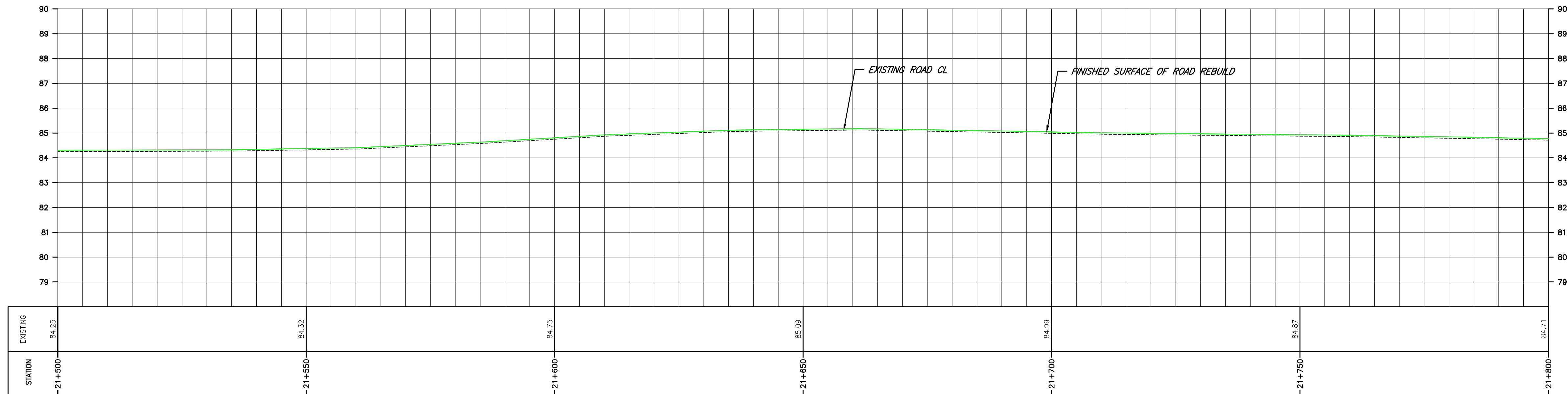
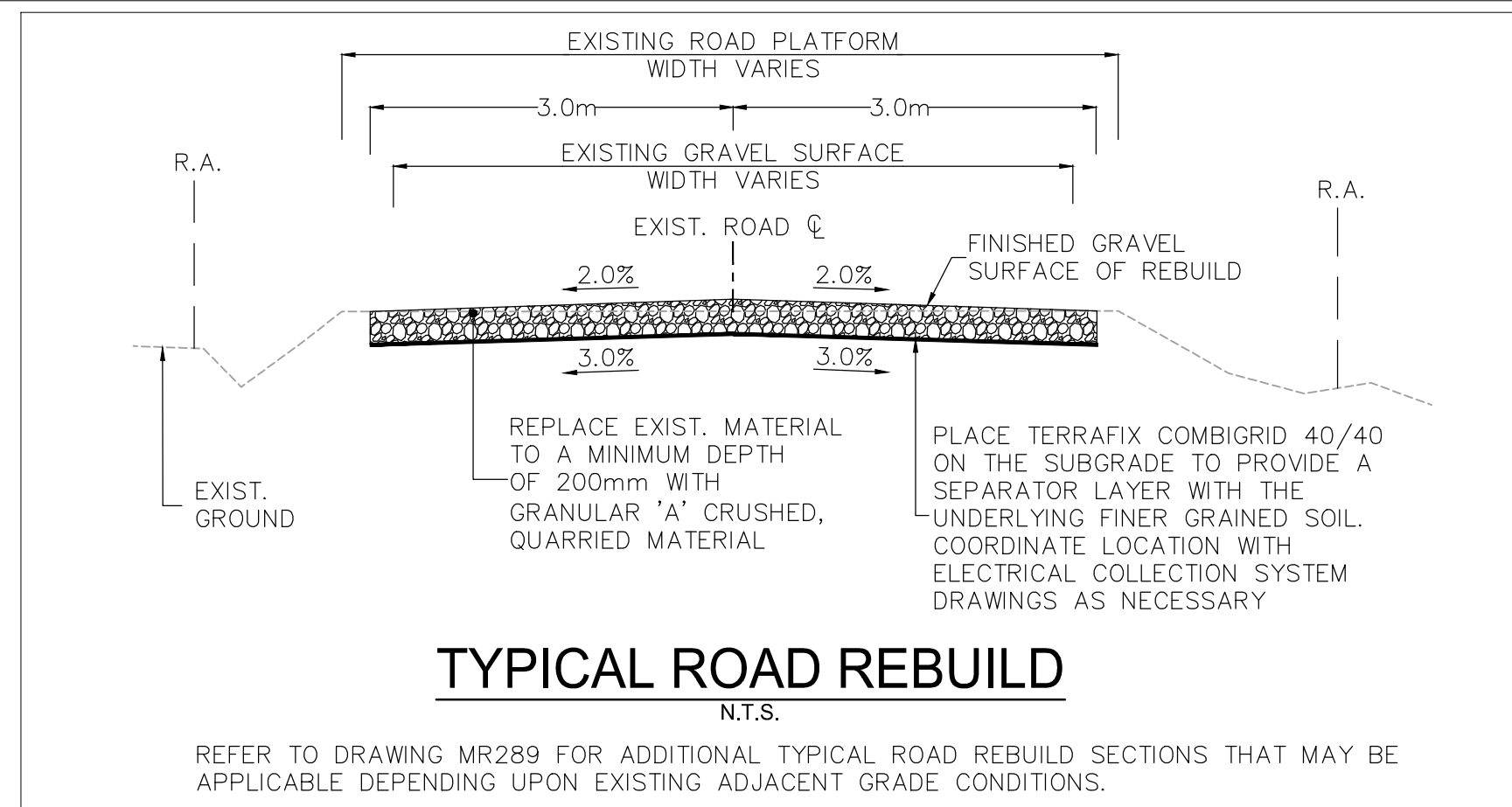


PLAN LOCATION



KEY PLAN

CONCESSION ROAD 2



\\CD\004\01\650\active\133560100\10_drawing\104_sheet\Rev\05_renc\MR2222\133560100\Conc_Rd2.dwg 2017/08/29 1:56 PM by: hchang Post

Copyright Reserved

The Contractor shall verify and be responsible for all dimensions. DO NOT scale the drawing - any errors or omissions shall be reported to Stantec without delay.
 The Copyrights to all designs and drawings are the property of Stantec. Reproduction or use for any purpose other than that authorized by Stantec is forbidden.

Notes

- UNDER GROUND AND ABOVE GROUND UTILITIES AND STRUCTURES ARE NOT NECESSARILY SHOWN ON THE DRAWINGS AND WHERE SHOWN, THE ACCURACY OF POSITION IS NOT GUARANTEED. THE CONTRACTOR SHALL INFORM THEMSELVES OF THE EXACT LOCATION OF ALL UTILITY PLANTS PRIOR TO STARTING WORK.
- THE REQUIREMENTS FOR THE REMOVAL, REINSTALLATION AND/OR DISPOSAL OF EXISTING FEATURES IN CONFLICT WITH THE CONSTRUCTION AREA WILL BE CONFIRMED IN THE FIELD DURING CONSTRUCTION.
- TOPOGRAPHICAL SURVEY COMPLETED BY MANTOSH PERRY CONSULTING ENGINEERS, DATED 2016. (UTM ZONE 18 NAD83 (CRSR) 1997.0)
- ENTRANCE RADI AS NOTED TO BE PROVIDED FROM EDGE OF PAVEMENT OR GRAVEL AS SHOWN ON PLAN DRAWING. RADIUS MODIFICATIONS MAY BE REQUIRED SUBJECT TO REVIEW OF ENTRANCE SKEW ANGLE AND VEHICLE ACCESS REQUIREMENTS.
- UPON COMPLETION OF REBUILD/RENOVATE ROAD WORK CONTRACTOR TO CONFIRM ROADS ARE IN COMPLIANCE WITH SIEMENS SPECIFICATIONS "GENERAL SITE REQUIREMENTS, AMHERST ISLAND, EQUIPMENT ONLY AM" REV 6.31, DATED 2016-09-23.
- CONTRACTOR TO UNDERTAKE REPAIRS TO ROADS ON AN AS-NEEDED BASIS TO MAINTAIN ROAD IN EXISTING OR BETTER CONDITION IN CONSIDERATION OF ISLAND TRAFFIC AND CONSTRUCTION TRAFFIC DURING EXECUTION OF THE PROJECT.
- MATTING TO BE USED FOR BYPASS LOCATIONS AS NEEDED.
- FOR TREE REMOVALS REFER TO "STANTEC ARBORIST REPORT".
- TRAFFIC CONTROL DURING CONSTRUCTION REFER TO "STANTEC AMHERST ISLAND WIND ENERGY PROJECT TRAFFIC MANAGEMENT PLAN".
- CONTRACTOR TO ASSESS EXISTING CULVERT PRIOR TO CONSTRUCTION. EXISTING CULVERTS MAY BE BRIDGED OR REINFORCED PRIOR TO PROJECT WORK. CULVERT EXTENSION AND INSTALLATION DETAILS REFER TO QPSS 241.
- SEDIMENT AND EROSION CONTROL MEASURES ARE TO BE IMPLEMENTED PRIOR TO, AND MAINTAINED DURING CONSTRUCTION TO PREVENT ENTRY OF SEDIMENT INTO THE NATURAL ENVIRONMENT. THE CONTRACTOR WILL BE REQUIRED TO MONITOR THE SEDIMENT CONTROL MEASURES REGULARLY AND REPAIR ANY DAMAGE IMMEDIATELY. SEDIMENTS TO BE REMOVED WHEN ACCUMULATIONS REACH A MAXIMUM OF 1/3 THE HEIGHT OF THE EROSION CONTROL MEASURE. (SILT FENCE, STRAW BALE, ETC.). SILT FENCE INSTALLATION MUST OCCUR PRIOR TO COMMENCEMENT OF CONSTRUCTION, AS PER REA CONDITION H3(4).
- ROAD SECTION SUPPLEMENTAL DRAINAGE - WHERE ROAD SUBGRADE ELEVATION IS HIGHER THAN ELEVATION OF NEARBY DITCH INVERT OR FALL-OFF TOPOGRAPHY WITHIN THE ROAD ALLOWANCE, INSTALL A DITCH PERPENDICULAR TO EDGE OF ROAD SO AS TO PROVIDE DRAINAGE PATH FOR THE ROAD SUBGRADE. FILL DITCH WITH GRANULAR A CRUSHED QUARREED MATERIAL. PLACE SUCH DITCHES AT LOCAL LOW SPOTS AND EVERY 100M ALONG ROAD LENGTH WHERE SUCH ELEVATION CONDITIONS EXIST.

Legend

- TEMPORARY ROAD WIDENING
- LIMIT OF GRADING
- LIMIT OF OBSTACLE FREE AREA (ONLY APPLIES ABOVE ROAD ELEVATION +1.5m)
- ROAD CENTRE LINE
- APPROXIMATE LOT LINE
- ROAD ALLOWANCE (R.A.)
- EXISTING POST AND WIRE/ELECTRIC FENCE
- EXISTING DITCH
- EXISTING OVERHEAD HYDRO
- TREE REMOVAL
- SHRUB REMOVAL
- 4375 CIVIC ADDRESS
- EDGE OF ROAD REBUILD

G	ISSUED FOR MUNICIPAL CONSENT	PH	LL	17.08.29
F	ISSUED FOR MUNICIPAL CONSENT	PH	LL	17.08.16
E	ISSUED FOR MUNICIPAL CONSENT	PH	LL	17.07.18
D	ISSUED FOR MUNICIPAL CONSENT	PH	LL	17.05.09
C	ISSUED FOR MUNICIPAL CONSENT	PH	LL	17.05.01
B	ISSUED FOR PERMITTING	PH	LL	17.03.09
A	ISSUED FOR PERMITTING	PH	LL	17.02.03

Revision	By	Appd.	YY.MM.DD
----------	----	-------	----------

File Name:	RC	LL	PH	17.08.29
	Dwn.	Chkd.	Dsgn.	YY.MM.DD

Permit-Seal

Client/Project



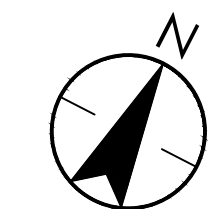
AMHERST ISLAND WIND PROJECT
 75MW WIND FARM
 Amherst Island, Loyalist Township, Ontario

Title

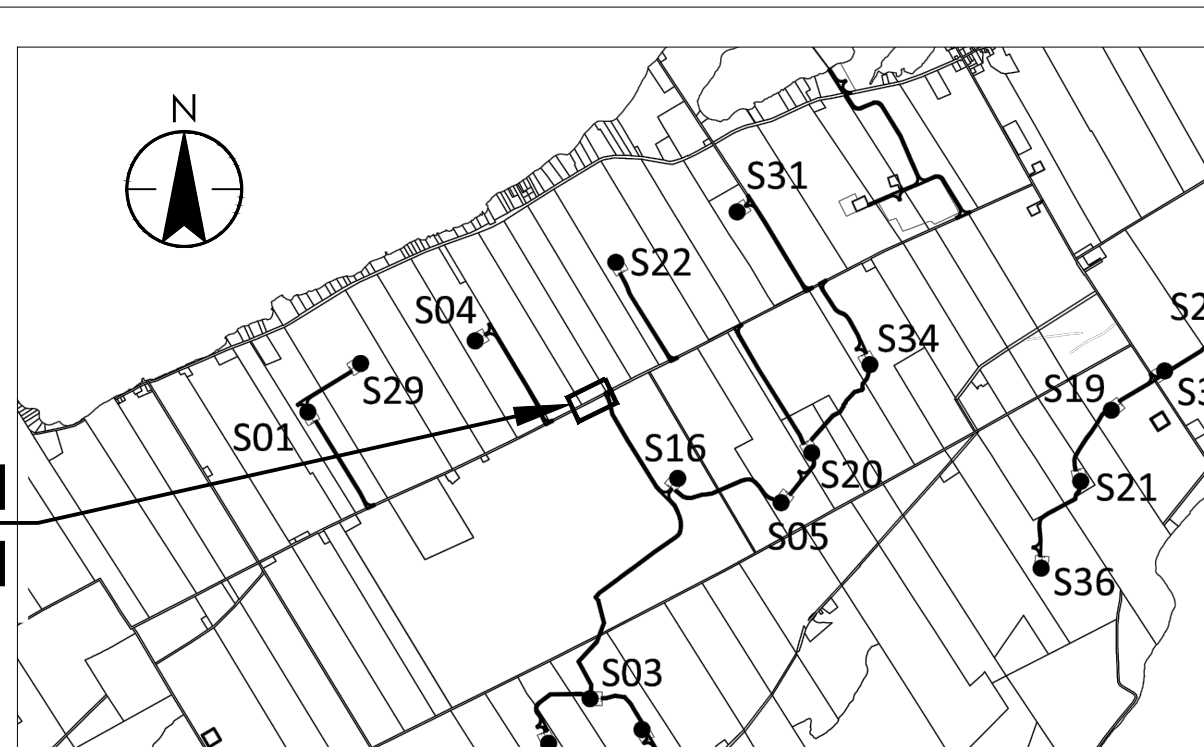
CONCESSION ROAD 2
 STA. 21+800 TO STA. 22+100
 PLAN AND PROFILE

Project No.	Scale
133560100	1:500H 1:100V

Drawing No.	Sheet	Revision
MR249	1	



PLAN LOCATION

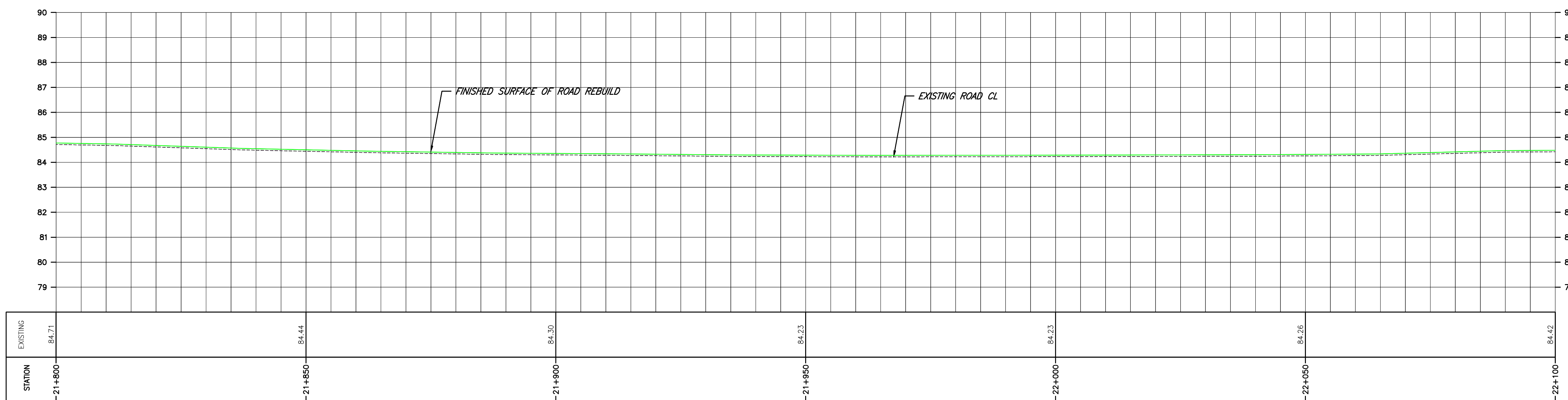
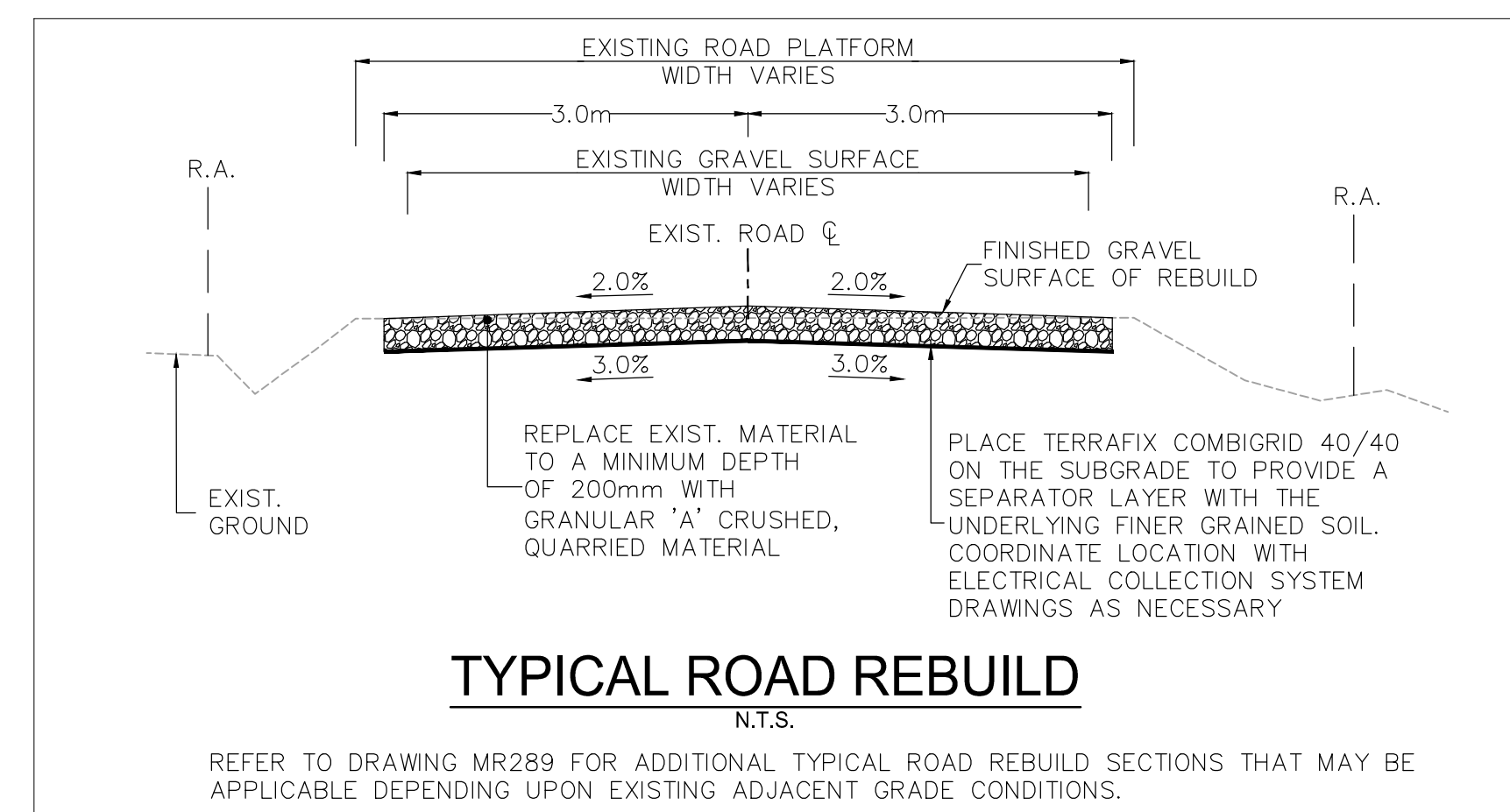
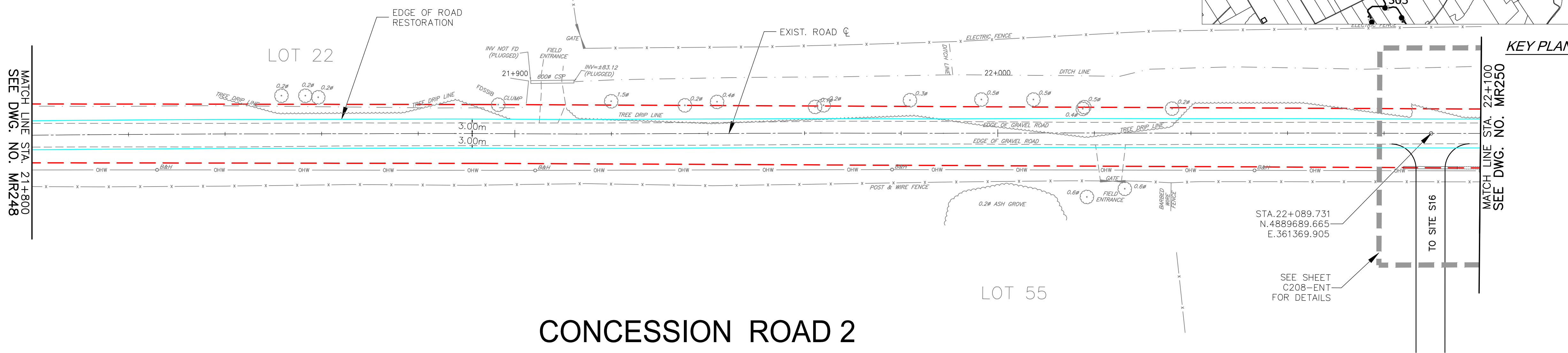


LOT 23

LOT 22

LOT 55

CONCESSION ROAD 2



\\CD\004\01\650\active\133560100\10_drawing\104_sheet\104_sheet.dwg
 2017/08/29 1:56 PM by: hchang Post

Notes

- UNDER GROUND AND ABOVE GROUND UTILITIES AND STRUCTURES ARE NOT NECESSARILY SHOWN ON THE DRAWINGS AND WHERE SHOWN, THE ACCURACY OF POSITION IS NOT GUARANTEED. THE CONTRACTOR SHALL INFORM THEMSELVES OF THE EXACT LOCATION OF ALL UTILITY PLANTS PRIOR TO STARTING WORK.
- THE REQUIREMENTS FOR THE REMOVAL, REINSTALLATION AND/OR DISPOSAL OF EXISTING FEATURES IN CONFLICT WITH THE CONSTRUCTION AREA WILL BE CONFIRMED IN THE FIELD DURING CONSTRUCTION.
- TOPOGRAPHICAL SURVEY COMPLETED BY MAINTOSH PERRY CONSULTING ENGINEERS, DATED 2016. (UTM ZONE 18 NAD83 (CRSR) 1997.0)
- ENTRANCE RADI AS NOTED TO BE PROVIDED FROM EDGE OF PAVEMENT OR GRAVEL AS SHOWN ON PLAN DRAWING. RADIUS MODIFICATIONS MAY BE REQUIRED SUBJECT TO REVIEW OF ENTRANCE SKEW ANGLE AND VEHICLE ACCESS REQUIREMENTS
- UPON COMPLETION OF REBUILD/RENOVATE ROAD WORK CONTRACTOR TO CONFIRM ROADS ARE IN COMPLIANCE WITH SIEMENS SPECIFICATIONS "GENERAL SITE REQUIREMENTS, AMHERST ISLAND, EQUIPMENT ONLY AM" REV 6.31, DATED 2016-09-23.
- CONTRACTOR TO UNDERTAKE REPAIRS TO ROADS ON AN AS-NEEDED BASIS TO MAINTAIN ROAD IN EXISTING OR BETTER CONDITION IN CONSIDERATION OF ISLAND TRAFFIC AND CONSTRUCTION TRAFFIC DURING EXECUTION OF THE PROJECT.
- MATTING TO BE USED FOR BYPASS LOCATIONS AS NEEDED.
- FOR TREE REMOVALS REFER TO "STANTEC ARBORIST REPORT".
- TRAFFIC CONTROL DURING CONSTRUCTION REFER TO "STANTEC AMHERST ISLAND WIND ENERGY PROJECT TRAFFIC MANAGEMENT PLAN".
- CONTRACTOR TO ASSESS EXISTING CULVERT PRIOR TO CONSTRUCTION. EXISTING CULVERTS MAY BE BRIDGED OR REINFORCED PRIOR TO PROJECT WORK. CULVERT EXTENSION AND INSTALLATION DETAILS REFER TO QPSS 241.
- SEDIMENT AND EROSION CONTROL MEASURES ARE TO BE IMPLEMENTED PRIOR TO, AND MAINTAINED DURING CONSTRUCTION TO PREVENT ENTRY OF SEDIMENT INTO THE NATURAL ENVIRONMENT. THE CONTRACTOR WILL BE REQUIRED TO MONITOR THE SEDIMENT CONTROL MEASURES REGULARLY AND REPAIR ANY DAMAGE IMMEDIATELY. SEDIMENTS TO BE REMOVED WHEN ACCUMULATIONS REACH A MAXIMUM OF 1/3 THE HEIGHT OF THE EROSION CONTROL MEASURE. (SILT FENCE, STRAW BALE, ETC.). SILT FENCE INSTALLATION MUST OCCUR PRIOR TO COMMENCEMENT OF CONSTRUCTION, AS PER REA CONDITION H3(4).
- ROAD SECTION SUPPLEMENTAL DRAINAGE - WHERE ROAD SUBGRADE ELEVATION IS HIGHER THAN ELEVATION OF NEARBY DITCH INVERT OR FALL-OFF TOPOGRAPHY WITHIN THE ROAD ALLOWANCE, INSTALL A DITCH PERPENDICULAR TO EDGE OF ROAD SO AS TO PROVIDE DRAINAGE PATH FOR THE ROAD SUBGRADE. FILL DITCH WITH GRANULAR A CRUSHED, QUARRIED MATERIAL. PLACE SUCH DITCHES AT LOCAL LOW SPOTS AND EVERY 100M ALONG ROAD LENGTH WHERE SUCH ELEVATION CONDITIONS EXIST.

Legend

- TEMPORARY ROAD WIDENING
- LIMIT OF OBSTACLE FREE AREA (ONLY APPLIES ABOVE ROAD ELEVATION +1.5m)
- ROAD CENTRE LINE
- APPROXIMATE LOT LINE
- ROAD ALLOWANCE (R.A.)
- EXISTING POST AND WIRE/ELECTRIC FENCE
- EXISTING DITCH
- EXISTING OVERHEAD HYDRO
- TREE REMOVAL
- SHRUB REMOVAL
- 4375 CIVIC ADDRESS
- EDGE OF ROAD REBUILD

G	ISSUED FOR MUNICIPAL CONSENT	PH	LL	17.08.29
F	ISSUED FOR MUNICIPAL CONSENT	PH	LL	17.08.16
E	ISSUED FOR MUNICIPAL CONSENT	PH	LL	17.07.18
D	ISSUED FOR MUNICIPAL CONSENT	PH	LL	17.05.09
C	ISSUED FOR MUNICIPAL CONSENT	PH	LL	17.05.01
B	ISSUED FOR PERMITTING	PH	LL	17.03.09
A	ISSUED FOR PERMITTING	PH	LL	17.02.03

Revision	By	Appd.	YY.MM.DD

File Name:	RC	LL	PH	17.08.29
	Dwn.	Chkd.	Dsgn.	YY.MM.DD

Permit-Seal

Client/Project



AMHERST ISLAND WIND PROJECT
75MW WIND FARM
Amherst Island, Loyalist Township, Ontario

Title

CONCESSION ROAD 2
STA. 22+100 TO STA. 22+400
PLAN AND PROFILE

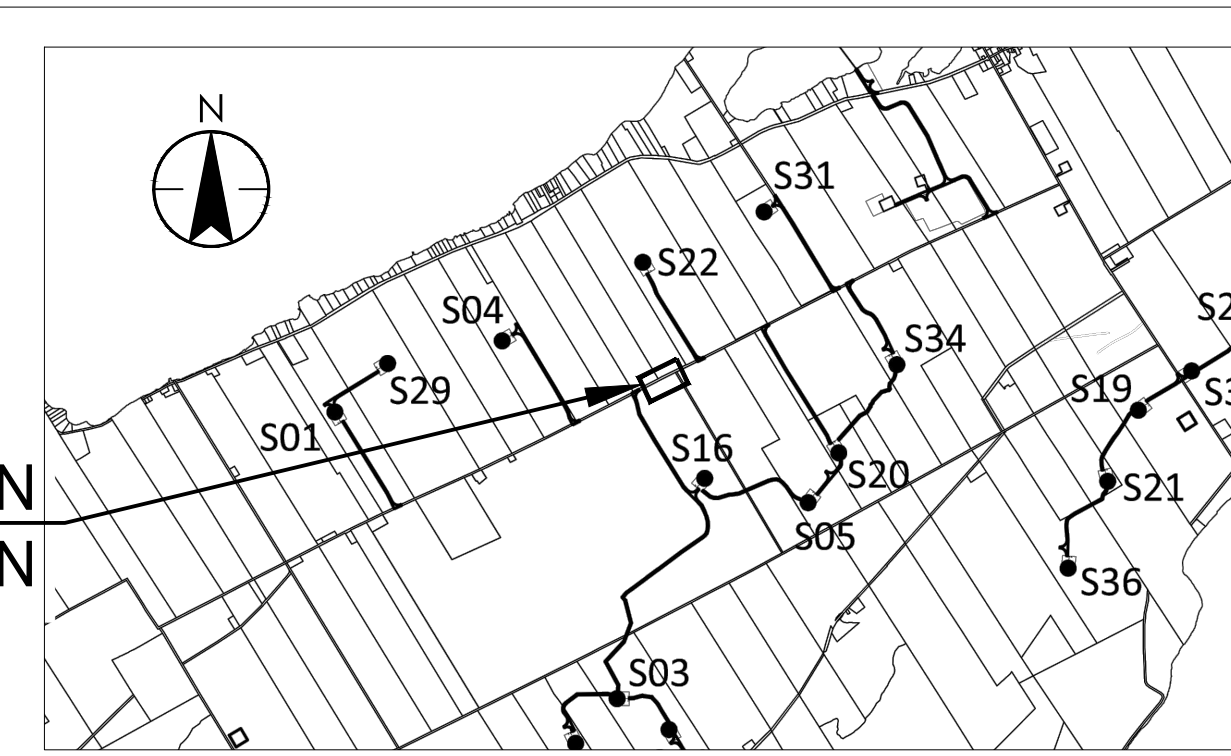
Project No.	Scale
133560100	1:500H 1:100V
Drawing No.	Sheet
MR250	Revision

MR250

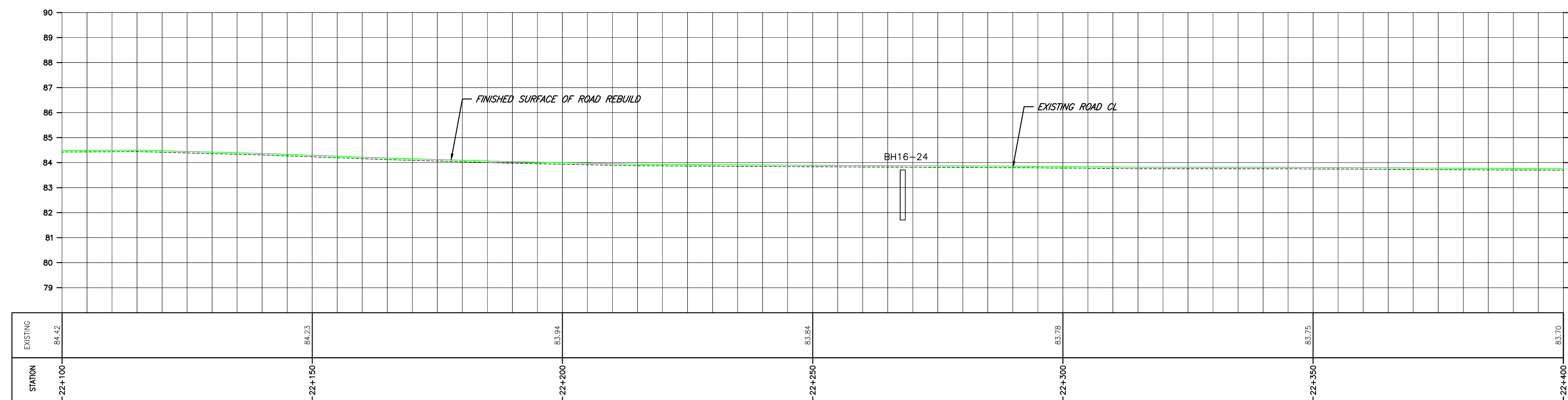
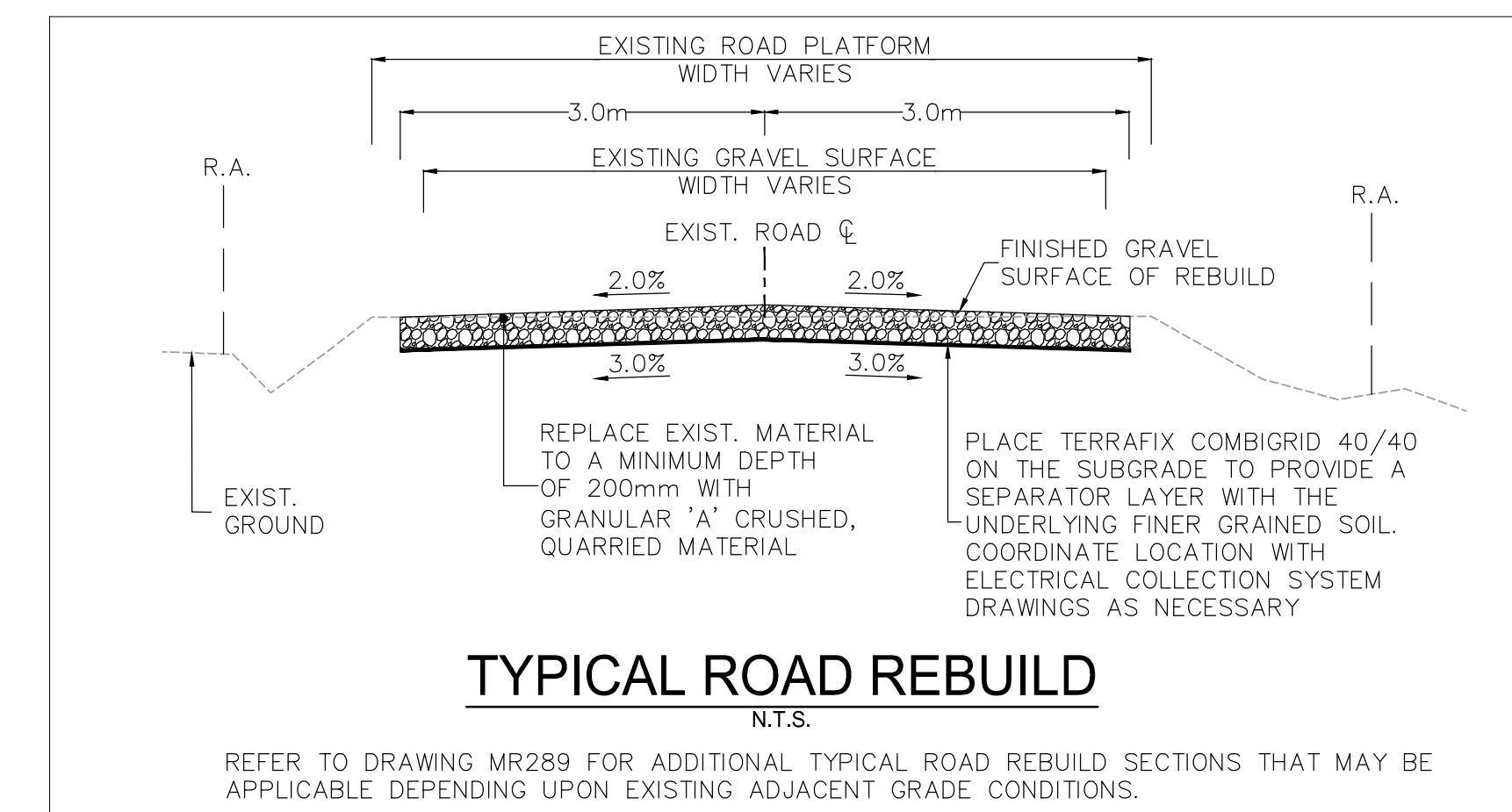
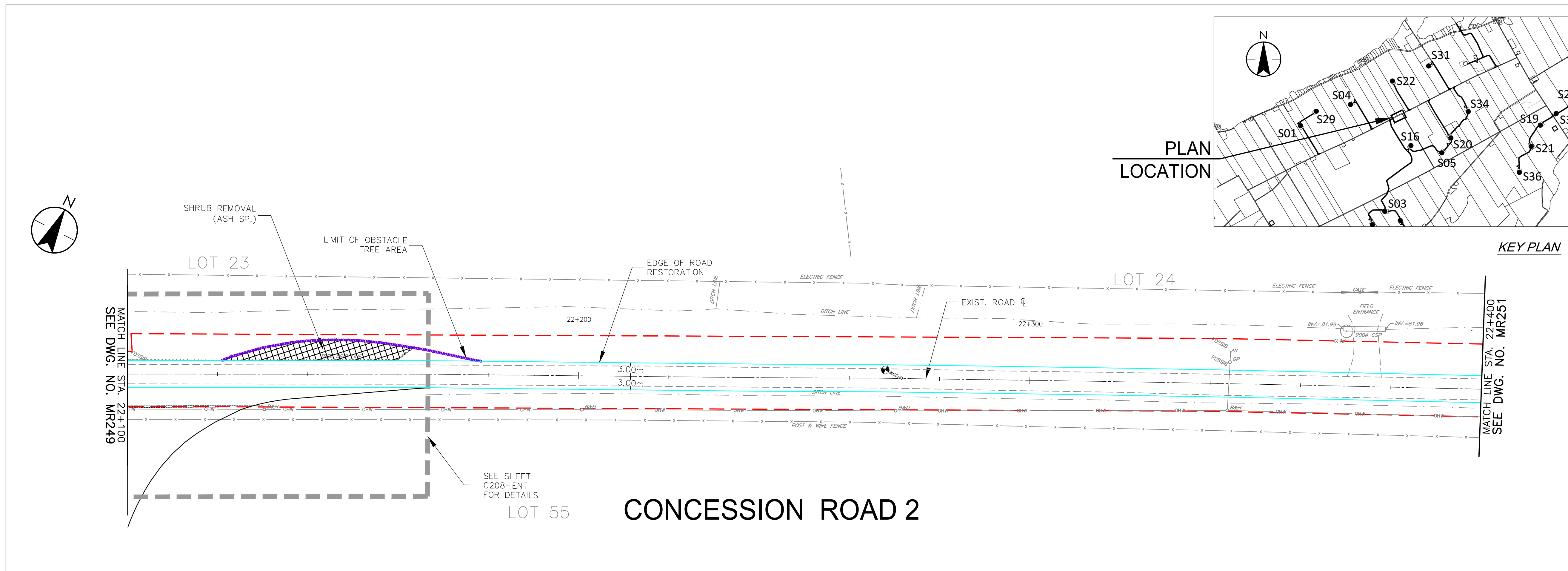
1 of 1

G

PLAN LOCATION



KEY PLAN



\\CD\004\01\650\active\133560100\10_drawing\10.4_sheel_Rev105_renc\MR222221\133560100\Cov_Ret2.dwg
2017/08/29 15:17:47 by: Huanqiang Peng

Copyright Reserved

The Contractor shall verify and be responsible for all dimensions. DO NOT scale the drawing - any errors or omissions shall be reported to Stantec without delay.
The Copyright to all designs and drawings are the property of Stantec. Reproduction or use for any purpose other than that authorized by Stantec is forbidden.

Notes

- UNDER GROUND AND ABOVE GROUND UTILITIES AND STRUCTURES ARE NOT NECESSARILY SHOWN ON THE DRAWINGS AND WHERE SHOWN, THE ACCURACY OF POSITION IS NOT GUARANTEED. THE CONTRACTOR SHALL INFORM THEMSELVES OF THE EXACT LOCATION OF ALL UTILITY PLANTS PRIOR TO STARTING WORK.
- THE REQUIREMENTS FOR THE REMOVAL, REINSTALLATION AND/OR DISPOSAL OF EXISTING FEATURES IN CONFLICT WITH THE CONSTRUCTION AREA WILL BE CONFIRMED IN THE FIELD DURING CONSTRUCTION.
- TOPOGRAPHICAL SURVEY COMPLETED BY MANTOSH PERRY CONSULTING ENGINEERS, DATED 2016. (UTM ZONE 18 NAD83 (CRSR) 1997.0)
- ENTRANCE RADI AS NOTED TO BE PROVIDED FROM EDGE OF PAVEMENT OR GRAVEL AS SHOWN ON PLAN DRAWING. RADIUS MODIFICATIONS MAY BE REQUIRED SUBJECT TO REVIEW OF ENTRANCE SKEW ANGLE AND VEHICLE ACCESS REQUIREMENTS.
- UPON COMPLETION OF REBUILD/RENOVATE ROAD WORK CONTRACTOR TO CONFIRM ROADS ARE IN COMPLIANCE WITH SIEMENS SPECIFICATIONS "GENERAL SITE REQUIREMENTS, AMHERST ISLAND, EQUIPMENT ONLY AM" REV 6.31, DATED 2016-09-23.
- CONTRACTOR TO UNDERTAKE REPAIRS TO ROADS ON AN AS-NEEDED BASIS TO MAINTAIN ROAD IN EXISTING OR BETTER CONDITION IN CONSIDERATION OF ISLAND TRAFFIC AND CONSTRUCTION TRAFFIC DURING EXECUTION OF THE PROJECT.
- MATTING TO BE USED FOR BYPASS LOCATIONS AS NEEDED.
- FOR TREE REMOVALS REFER TO "STANTEC ARBORIST REPORT".
- TRAFFIC CONTROL DURING CONSTRUCTION REFER TO "STANTEC AMHERST ISLAND WIND ENERGY PROJECT TRAFFIC MANAGEMENT PLAN".
- CONTRACTOR TO ASSESS EXISTING CULVERT PRIOR TO CONSTRUCTION. EXISTING CULVERTS MAY BE BRIDGED OR REINFORCED PRIOR TO PROJECT WORK. CULVERT EXTENSION AND INSTALLATION DETAILS REFER TO QPSS 241.
- SEDIMENT AND EROSION CONTROL MEASURES ARE TO BE IMPLEMENTED PRIOR TO, AND MAINTAINED DURING CONSTRUCTION TO PREVENT ENTRY OF SEDIMENT INTO THE NATURAL ENVIRONMENT. THE CONTRACTOR WILL BE REQUIRED TO MONITOR THE SEDIMENT CONTROL MEASURES REGULARLY AND REPAIR ANY DAMAGE IMMEDIATELY. SEDIMENTS TO BE REMOVED WHEN ACCUMULATIONS REACH A MAXIMUM OF 1/3 THE HEIGHT OF THE EROSION CONTROL MEASURE. (SILT FENCE, STRAW BALE, ETC.). SILT FENCE INSTALLATION MUST OCCUR PRIOR TO COMMENCEMENT OF CONSTRUCTION, AS PER REA CONDITION H3(4).
- ROAD SECTION SUPPLEMENTAL DRAINAGE - WHERE ROAD SUBGRADE ELEVATION IS HIGHER THAN ELEVATION OF NEARBY DITCH INVERT OR FALL-OFF TOPOGRAPHY WITHIN THE ROAD ALLOWANCE, INSTALL A DITCH PERPENDICULAR TO EDGE OF ROAD SO AS TO PROVIDE DRAINAGE PATH FOR THE ROAD SUBGRADE. FILL DITCH WITH GRANULAR A CRUSHED, QUARRIED MATERIAL. PLACE SUCH DITCHES AT LOCAL LOW SPOTS AND EVERY 100M ALONG ROAD LENGTH WHERE SUCH ELEVATION CONDITIONS EXIST.

Legend

- TEMPORARY ROAD WIDENING
- LIMIT OF GRADING
- LIMIT OF OBSTACLE FREE AREA (ONLY APPLIES ABOVE ROAD ELEVATION +1.5m)
- ROAD CENTRE LINE
- APPROXIMATE LOT LINE
- ROAD ALLOWANCE (R.A.)
- EXISTING POST AND WIRE/ELECTRIC FENCE
- EXISTING DITCH
- EXISTING OVERHEAD HYDRO
- TREE REMOVAL
- SHRUB REMOVAL
- CIVIC ADDRESS
- EDGE OF ROAD REBUILD

G	ISSUED FOR MUNICIPAL CONSENT	PH	LL	17.08.29
F	ISSUED FOR MUNICIPAL CONSENT	PH	LL	17.08.16
E	ISSUED FOR MUNICIPAL CONSENT	PH	LL	17.07.18
D	ISSUED FOR MUNICIPAL CONSENT	PH	LL	17.05.09
C	ISSUED FOR MUNICIPAL CONSENT	PH	LL	17.05.01
B	ISSUED FOR PERMITTING	PH	LL	17.03.09
A	ISSUED FOR PERMITTING	PH	LL	17.02.03
Revision		By	Appd.	YY.MM.DD

File Name:	RC	LL	PH	17.08.29
	Dwn.	Chkd.	Dsgn.	YY.MM.DD

Permit-Seal

Client/Project




AMHERST ISLAND WIND PROJECT
75MW WIND FARM
Amherst Island, Loyalist Township, Ontario

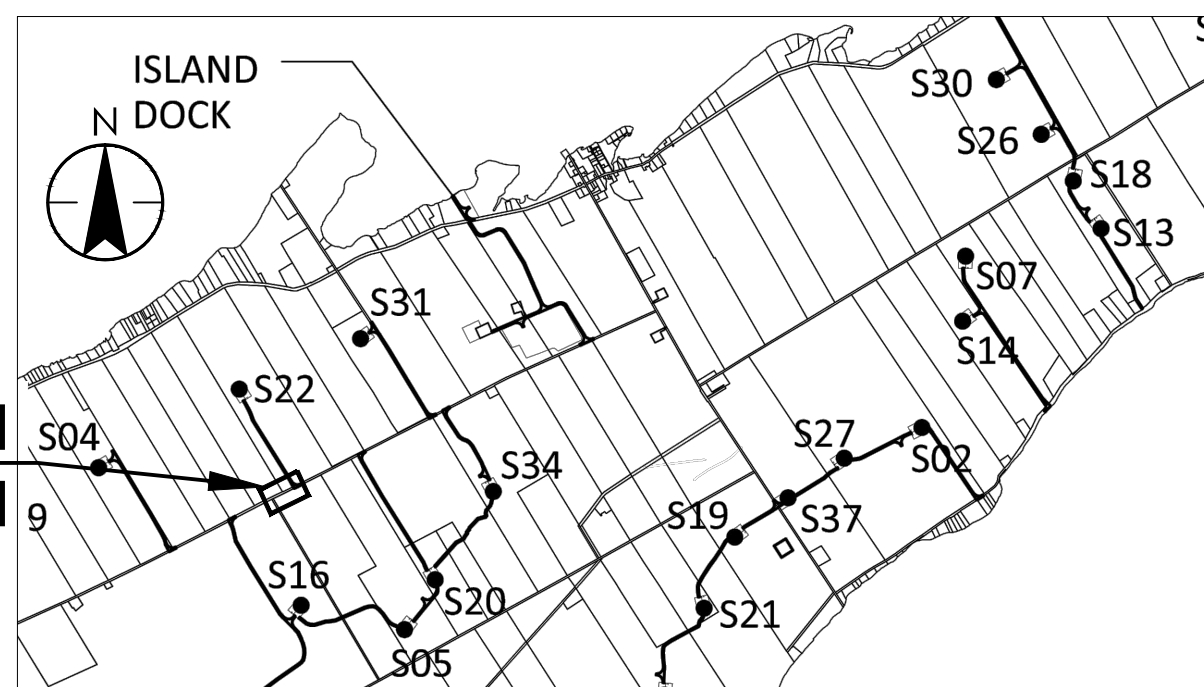
Title

CONCESSION ROAD 2
STA. 22+400 TO STA. 22+700
PLAN AND PROFILE

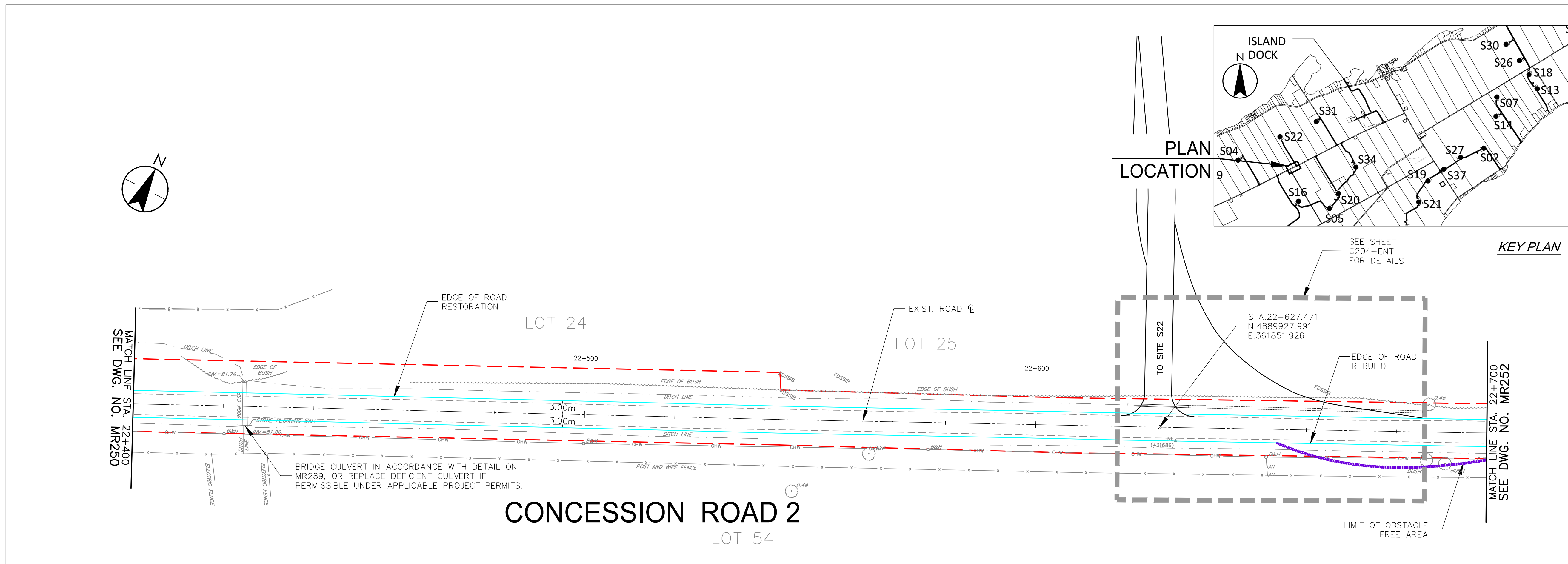
Project No.	Scale
133560100	1:500H 1:100V
Drawing No.	Sheet
RM251	Revision



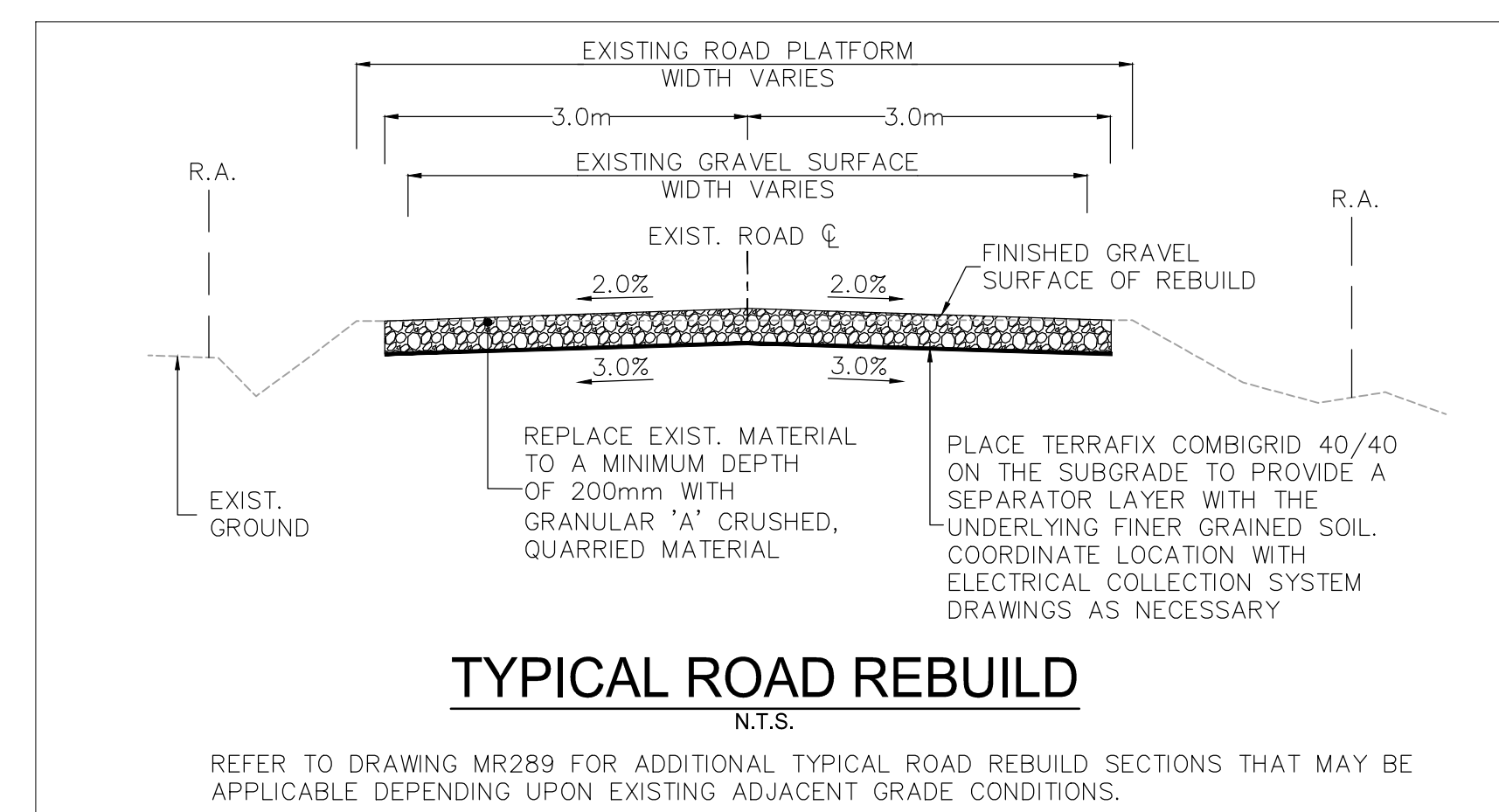
PLAN LOCATION



KEY PLAN

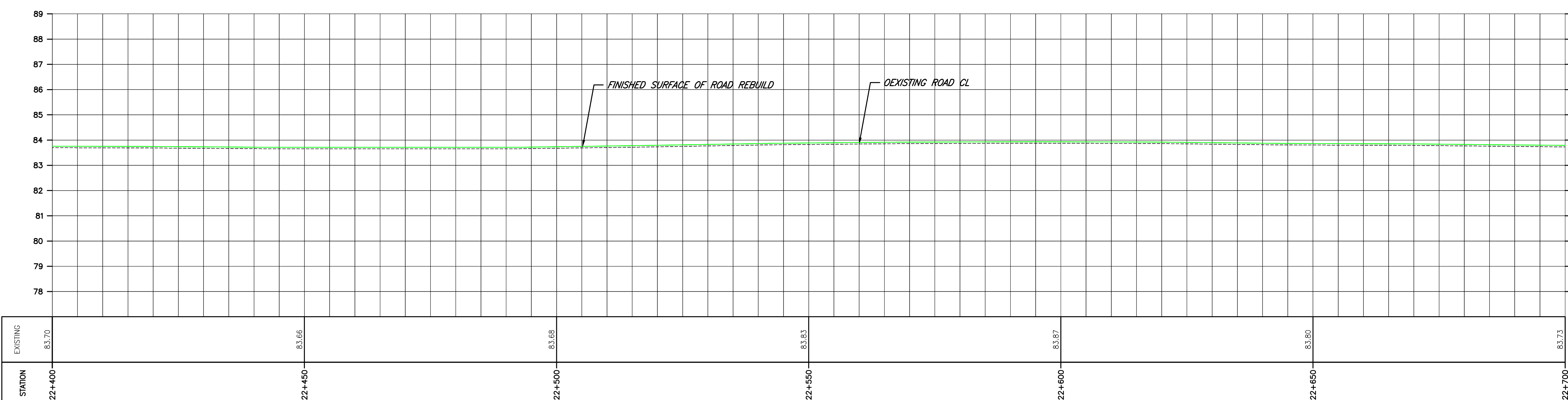


CONCESSION ROAD 2



TYPICAL ROAD REBUILD

N.T.S.
REFER TO DRAWING MR289 FOR ADDITIONAL TYPICAL ROAD REBUILD SECTIONS THAT MAY BE APPLICABLE DEPENDING UPON EXISTING ADJACENT GRADE CONDITIONS.



\\CD\004\01\650\active\133560100\10_drawing\104_sheet\105_renc\MR222221\133560100_Comp_Ret2.dwg 2017/08/29 1:57 PM by: hchang Post

Copyright Reserved

The Contractor shall verify and be responsible for all dimensions. DO NOT scale the drawing - any errors or omissions shall be reported to Stantec without delay.
The Copyrights to all designs and drawings are the property of Stantec. Reproduction or use for any purpose other than that authorized by Stantec is forbidden.

Notes

- UNDER GROUND AND ABOVE GROUND UTILITIES AND STRUCTURES ARE NOT NECESSARILY SHOWN ON THE DRAWINGS AND WHERE SHOWN, THE ACCURACY OF POSITION IS NOT GUARANTEED. THE CONTRACTOR SHALL INFORM THEMSELVES OF THE EXACT LOCATION OF ALL UTILITY PLANTS PRIOR TO STARTING WORK.
- THE REQUIREMENTS FOR THE REMOVAL, REINSTALLATION AND/OR DISPOSAL OF EXISTING FEATURES IN CONFLICT WITH THE CONSTRUCTION AREA WILL BE CONFIRMED IN THE FIELD DURING CONSTRUCTION.
- TOPOGRAPHICAL SURVEY COMPLETED BY MANTOSH PERRY CONSULTING ENGINEERS, DATED 2016. (UTM ZONE 18 NAD83 (CRS)) 1997.0)
- ENTRANCE RADI AS NOTED TO BE PROVIDED FROM EDGE OF PAVEMENT OR GRAVEL AS SHOWN ON PLAN DRAWING. RADIUS MODIFICATIONS MAY BE REQUIRED SUBJECT TO REVIEW OF ENTRANCE SKEW ANGLE AND VEHICLE ACCESS REQUIREMENTS.
- UPON COMPLETION OF REBUILD/RENOVATE ROAD WORK CONTRACTOR TO CONFIRM ROADS ARE IN COMPLIANCE WITH SIEMENS SPECIFICATIONS "GENERAL SITE REQUIREMENTS, AMHERST ISLAND, EQUIPMENT ONLY AM" REV 6.31, DATED 2016-09-23.
- CONTRACTOR TO UNDERTAKE REPAIRS TO ROADS ON AN AS-NEEDED BASIS TO MAINTAIN ROAD IN EXISTING OR BETTER CONDITION IN CONSIDERATION OF ISLAND TRAFFIC AND CONSTRUCTION TRAFFIC DURING EXECUTION OF THE PROJECT.
- MATTING TO BE USED FOR BYPASS LOCATIONS AS NEEDED.
- FOR TREE REMOVALS REFER TO "STANTEC ARBORIST REPORT".
- TRAFFIC CONTROL DURING CONSTRUCTION REFER TO "STANTEC AMHERST ISLAND WIND ENERGY PROJECT TRAFFIC MANAGEMENT PLAN".
- CONTRACTOR TO ASSESS EXISTING CULVERT PRIOR TO CONSTRUCTION. EXISTING CULVERTS MAY BE BRIDGED OR REINFORCED PRIOR TO PROJECT WORK. CULVERT EXTENSION AND INSTALLATION DETAILS REFER TO OPSD 241.
- SEDIMENT AND EROSION CONTROL MEASURES ARE TO BE IMPLEMENTED PRIOR TO, AND MAINTAINED DURING CONSTRUCTION TO PREVENT ENTRY OF SEDIMENT INTO THE NATURAL ENVIRONMENT. THE CONTRACTOR WILL BE REQUIRED TO MONITOR THE SEDIMENT CONTROL MEASURES REGULARLY AND REPAIR ANY DAMAGE IMMEDIATELY. SEDIMENTS TO BE REMOVED WHEN ACCUMULATIONS REACH A MAXIMUM OF 1/3 THE HEIGHT OF THE EROSION CONTROL MEASURE. (SILT FENCE, STRAW BALE, ETC.). SILT FENCE INSTALLATION MUST OCCUR PRIOR TO COMMENCEMENT OF CONSTRUCTION, AS PER REA CONDITION H3(4).
- ROAD SECTION SUPPLEMENTAL DRAINAGE - WHERE ROAD SUBGRADE ELEVATION IS HIGHER THAN ELEVATION OF NEARBY DITCH INVERT OR FALL-OFF TOPOGRAPHY WITHIN THE ROAD ALLOWANCE, INSTALL A DITCH PERPENDICULAR TO EDGE OF ROAD SO AS TO PROVIDE DRAINAGE PATH FOR THE ROAD SUBGRADE. FILL DITCH WITH GRANULAR A CRUSHED QUARRIED MATERIAL. PLACE SUCH DITCHES AT LOCAL LOW SPOTS AND EVERY 100M ALONG ROAD LENGTH WHERE SUCH ELEVATION CONDITIONS EXIST.

Legend

- TEMPORARY ROAD WIDENING
- LIMIT OF GRADING
- LIMIT OF OBSTACLE FREE AREA (ONLY APPLIES ABOVE ROAD ELEVATION +1.5m)
- ROAD CENTRE LINE
- APPROXIMATE LOT LINE
- ROAD ALLOWANCE (R.A.)
- EXISTING POST AND WIRE/ELECTRIC FENCE
- EXISTING DITCH
- EXISTING OVERHEAD HYDRO
- TREE REMOVAL
- SHRUB REMOVAL
- CIVIC ADDRESS
- EDGE OF ROAD REBUILD

G	ISSUED FOR MUNICIPAL CONSENT	PH	LL	17.08.29
F	ISSUED FOR MUNICIPAL CONSENT	PH	LL	17.08.16
E	ISSUED FOR MUNICIPAL CONSENT	PH	LL	17.07.18
D	ISSUED FOR MUNICIPAL CONSENT	PH	LL	17.05.09
C	ISSUED FOR MUNICIPAL CONSENT	PH	LL	17.05.01
B	ISSUED FOR PERMITTING	PH	LL	17.03.09
A	ISSUED FOR PERMITTING	PH	LL	17.02.03
Revision		By	Appd.	YY.MM.DD

File Name:	RC	LL	PH	17.08.29
	Dwn.	Chkd.	Dsgn.	YY.MM.DD

Permit-Seal

Client/Project



AMHERST ISLAND WIND PROJECT
75MW WIND FARM
Amherst Island, Loyalist Township, Ontario

Title

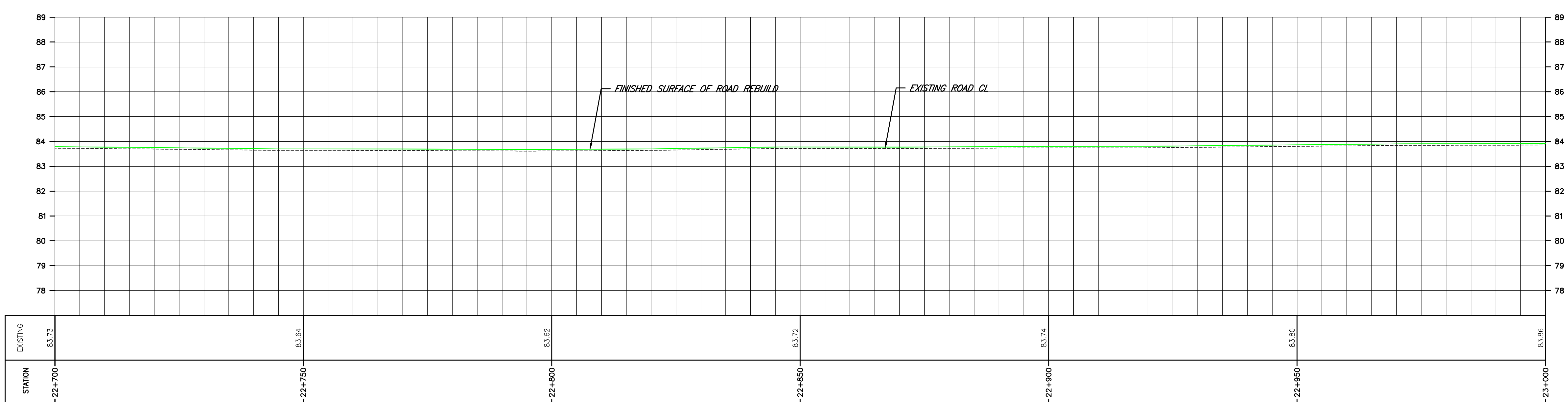
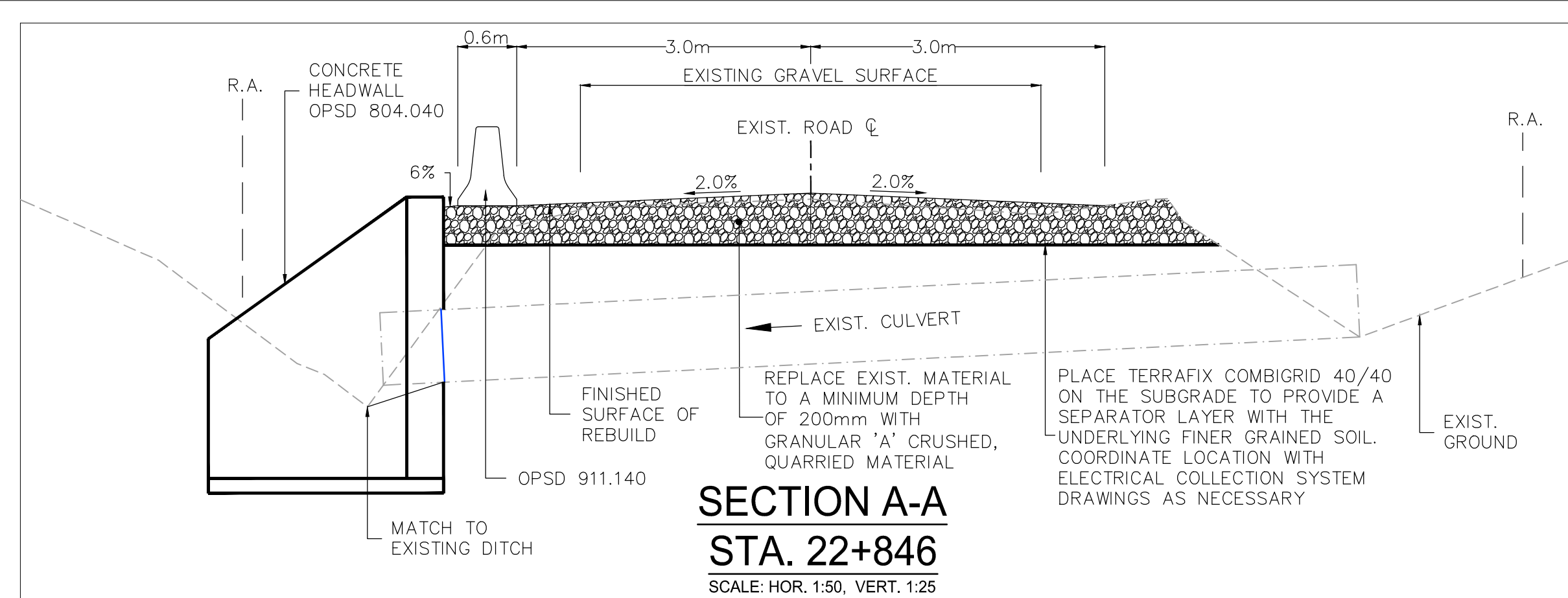
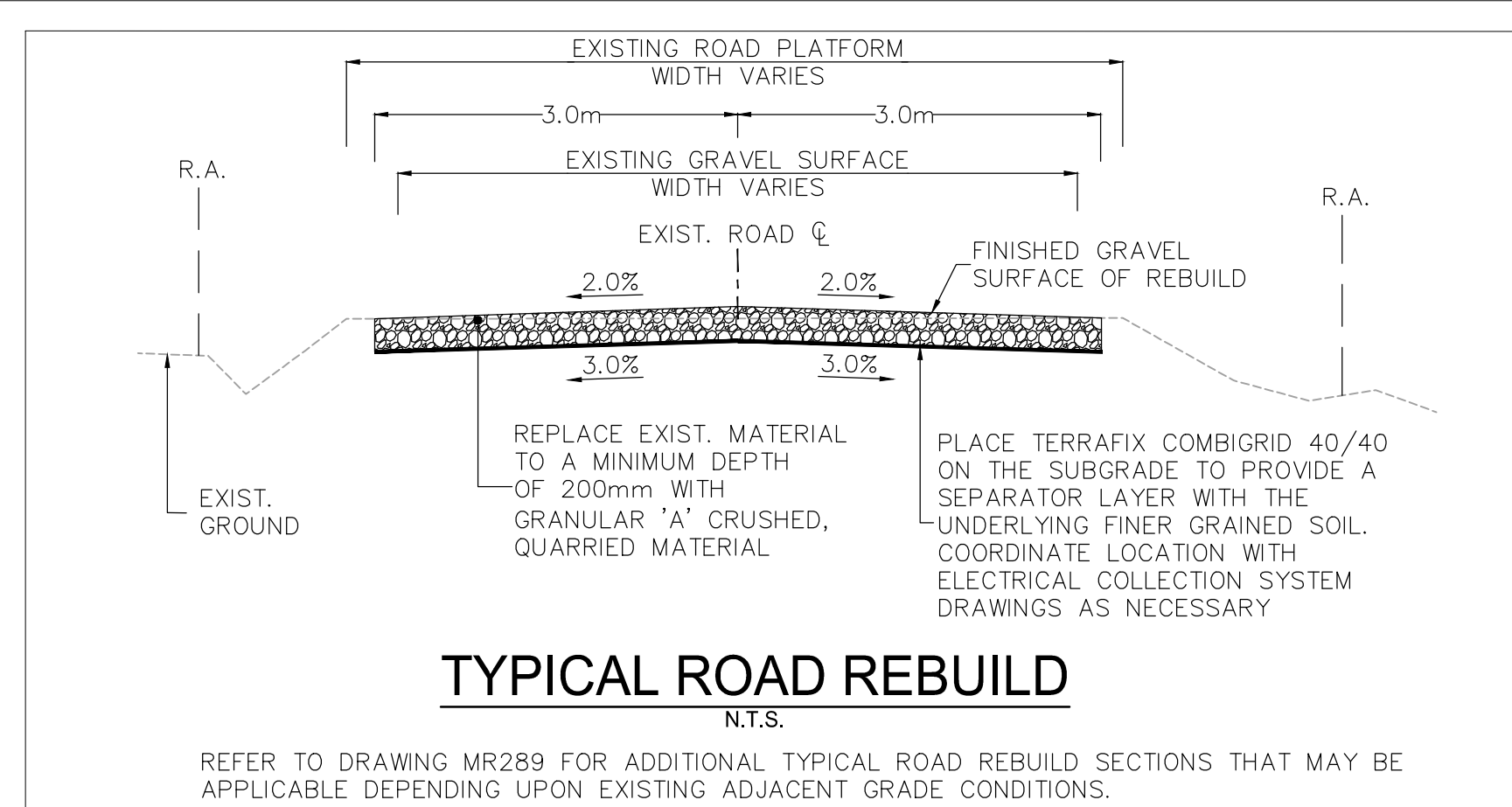
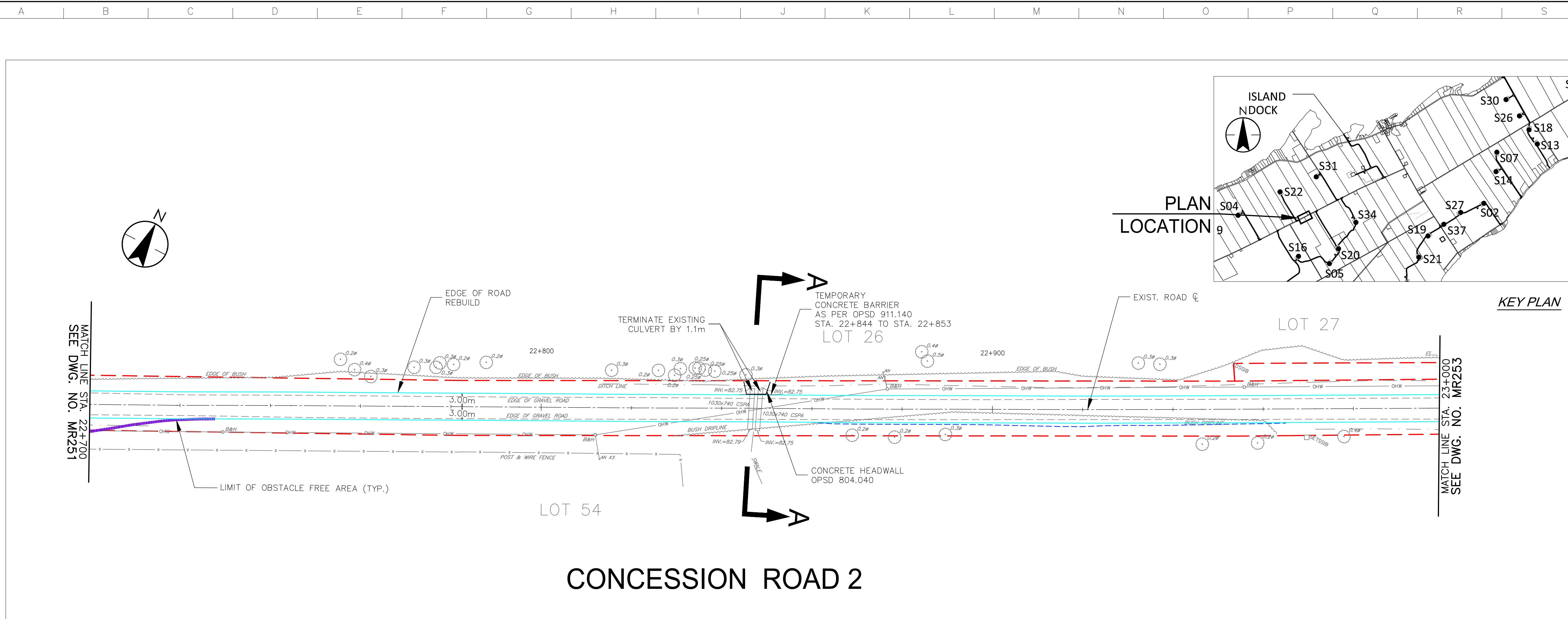
CONCESSION ROAD 2
STA. 22+700 TO STA. 23+000
PLAN AND PROFILE

Project No.	Scale
133560100	1:500H 1:100V
Drawing No.	Sheet
MR252	1
	Revision
	1 of 1

MR252

1 of 1

G



\\CD\004\01\650\active\133560100\10_drawing\10_4_sheel_Rev105_renc\MR222221\133560100\Con. Rev 2.dwg
2017/08/29 1:38 PM by: Huanan Peng

Copyright Reserved

The Contractor shall verify and be responsible for all dimensions. DO NOT scale the drawing - any errors or omissions shall be reported to Stantec without delay.
The Copyrights to all designs and drawings are the property of Stantec. Reproduction or use for any purpose other than that authorized by Stantec is forbidden.

Notes

- UNDER GROUND AND ABOVE GROUND UTILITIES AND STRUCTURES ARE NOT NECESSARILY SHOWN ON THE DRAWINGS AND WHERE SHOWN, THE ACCURACY OF POSITION IS NOT GUARANTEED. THE CONTRACTOR SHALL INFORM THEMSELVES OF THE EXACT LOCATION OF ALL UTILITY PLANTS PRIOR TO STARTING WORK.
- THE REQUIREMENTS FOR THE REMOVAL, REINSTALLATION AND/OR DISPOSAL OF EXISTING FEATURES IN CONFLICT WITH THE CONSTRUCTION AREA WILL BE CONFIRMED IN THE FIELD DURING CONSTRUCTION.
- TOPOGRAPHICAL SURVEY COMPLETED BY MANTOSH PERRY CONSULTING ENGINEERS, DATED 2016. (UTM ZONE 18 NAD83 (CRS)) 1997.0)
- ENTRANCE RADI AS NOTED TO BE PROVIDED FROM EDGE OF PAVEMENT OR GRAVEL AS SHOWN ON PLAN DRAWING. RADIUS MODIFICATIONS MAY BE REQUIRED SUBJECT TO REVIEW OF ENTRANCE SKEW ANGLE AND VEHICLE ACCESS REQUIREMENTS.
- UPON COMPLETION OF REBUILD/RENOVATE ROAD WORK CONTRACTOR TO CONFIRM ROADS ARE IN COMPLIANCE WITH SIEMENS SPECIFICATIONS "GENERAL SITE REQUIREMENTS, AMHERST ISLAND, EQUIPMENT ONLY AM" REV 6.31, DATED 2016-09-23.
- CONTRACTOR TO UNDERTAKE REPAIRS TO ROADS ON AN AS-NEEDED BASIS TO MAINTAIN ROAD IN EXISTING OR BETTER CONDITION IN CONSIDERATION OF ISLAND TRAFFIC AND CONSTRUCTION TRAFFIC DURING EXECUTION OF THE PROJECT.
- MATTING TO BE USED FOR BYPASS LOCATIONS AS NEEDED.
- FOR TREE REMOVALS REFER TO "STANTEC ARBORIST REPORT".
- TRAFFIC CONTROL DURING CONSTRUCTION REFER TO "STANTEC AMHERST ISLAND WIND ENERGY PROJECT TRAFFIC MANAGEMENT PLAN".
- CONTRACTOR TO ASSESS EXISTING CULVERT PRIOR TO CONSTRUCTION. EXISTING CULVERTS MAY BE BRIDGED OR REINFORCED PRIOR TO PROJECT WORK. CULVERT EXTENSION AND INSTALLATION DETAILS REFER TO OPS5 241.
- SEDIMENT AND EROSION CONTROL MEASURES ARE TO BE IMPLEMENTED PRIOR TO, AND MAINTAINED DURING CONSTRUCTION TO PREVENT ENTRY OF SEDIMENT INTO THE NATURAL ENVIRONMENT. THE CONTRACTOR WILL BE REQUIRED TO MONITOR THE SEDIMENT CONTROL MEASURES REGULARLY AND REPAIR ANY DAMAGE IMMEDIATELY. SEDIMENTS TO BE REMOVED WHEN ACCUMULATIONS REACH A MAXIMUM OF 1/3 THE HEIGHT OF THE EROSION CONTROL MEASURE. (SILT FENCE, STRAW BALE, ETC.). SILT FENCE INSTALLATION MUST OCCUR PRIOR TO COMMENCEMENT OF CONSTRUCTION, AS PER REA CONDITION H3(4).
- ROAD SECTION SUPPLEMENTAL DRAINAGE - WHERE ROAD SUBGRADE ELEVATION IS HIGHER THAN ELEVATION OF NEARBY DITCH INVERT OR FALL-OFF TOPOGRAPHY WITHIN THE ROAD ALLOWANCE, INSTALL A DITCH PERPENDICULAR TO EDGE OF ROAD SO AS TO PROVIDE DRAINAGE PATH FOR THE ROAD SUBGRADE. FILL DITCH WITH GRANULAR A CRUSHED QUARRIED MATERIAL. PLACE SUCH DITCHES AT LOCAL LOW SPOTS AND EVERY 100M ALONG ROAD LENGTH WHERE SUCH ELEVATION CONDITIONS EXIST.

Legend

- TEMPORARY ROAD WIDENING
- LIMIT OF GRADING
- LIMIT OF OBSTACLE FREE AREA (ONLY APPLIES ABOVE ROAD ELEVATION +1.5m)
- ROAD CENTRE LINE
- APPROXIMATE LOT LINE
- ROAD ALLOWANCE (R.A.)
- EXISTING POST AND WIRE/ELECTRIC FENCE
- EXISTING DITCH
- EXISTING OVERHEAD HYDRO
- TREE REMOVAL
- SHRUB REMOVAL
- CIVIC ADDRESS
- EDGE OF ROAD REBUILD

G	ISSUED FOR MUNICIPAL CONSENT	PH	LL	17.08.29
F	ISSUED FOR MUNICIPAL CONSENT	PH	LL	17.08.16
E	ISSUED FOR MUNICIPAL CONSENT	PH	LL	17.07.18
D	ISSUED FOR MUNICIPAL CONSENT	PH	LL	17.05.09
C	ISSUED FOR MUNICIPAL CONSENT	PH	LL	17.05.01
B	ISSUED FOR PERMITTING	PH	LL	17.03.09
A	ISSUED FOR PERMITTING	PH	LL	17.02.03

Revision	By	Appd.	YY.MM.DD
----------	----	-------	----------

File Name:	RC	LL	PH	17.08.29
	Dwn.	Chkd.	Dsgn.	YY.MM.DD

Permit-Seal

Client/Project

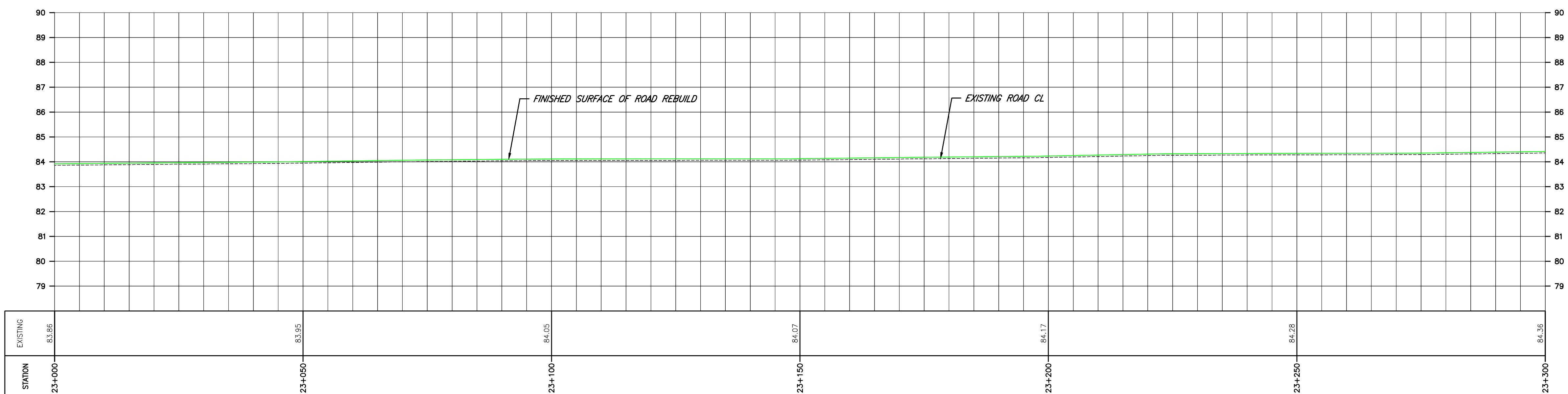
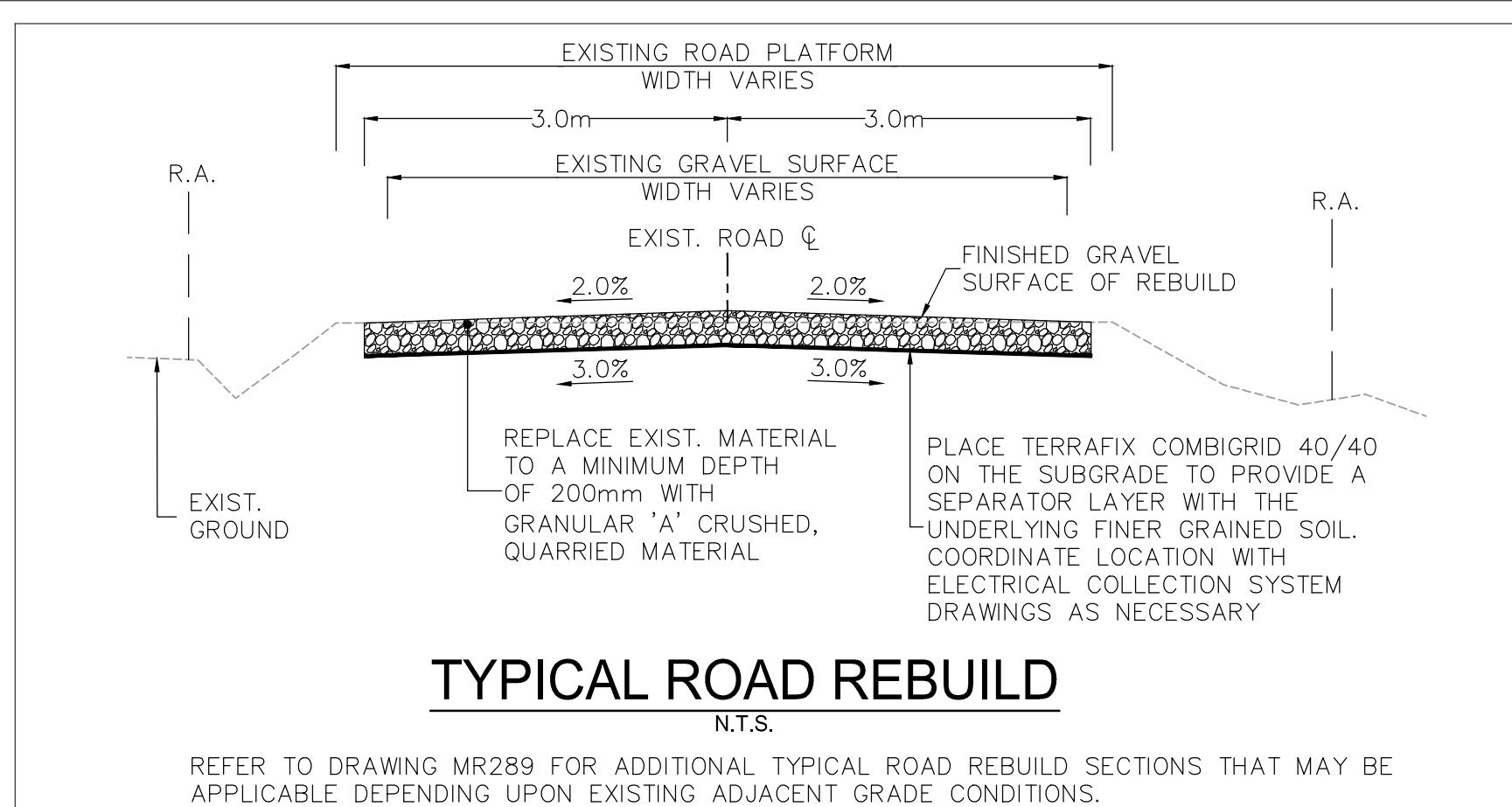
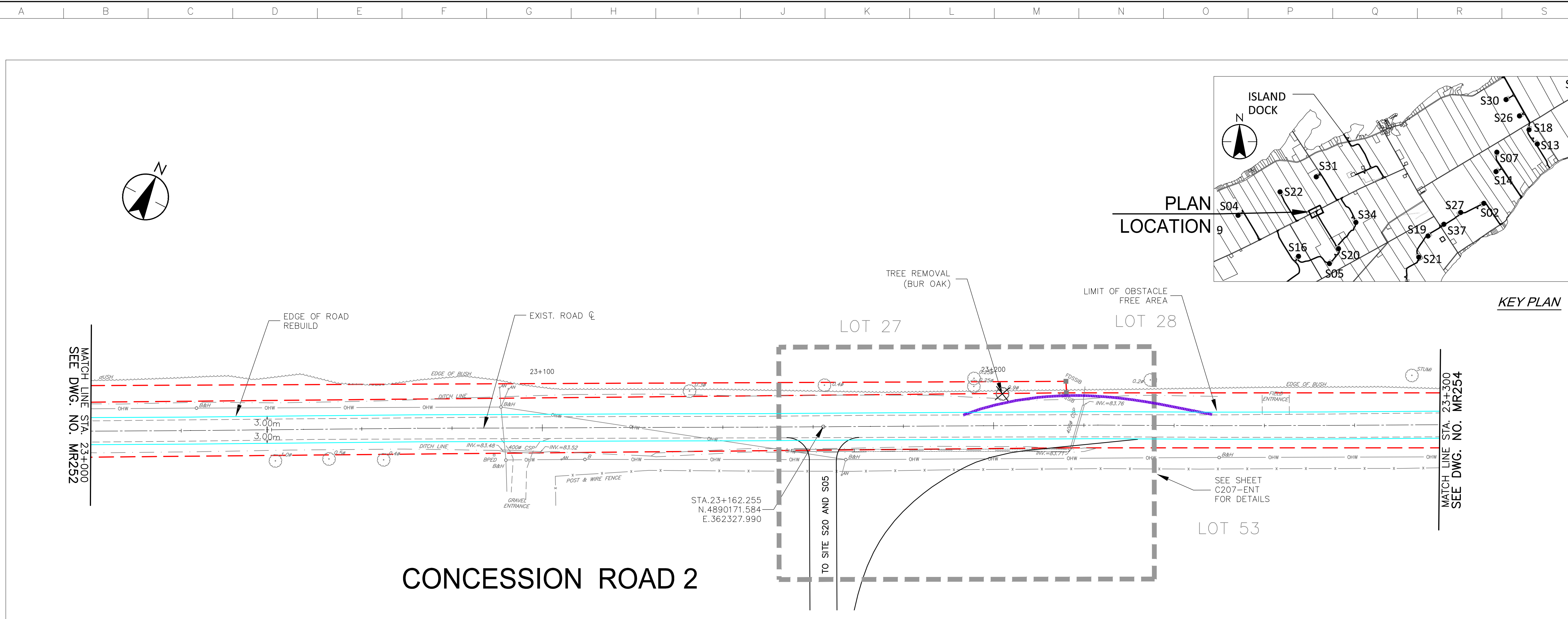


AMHERST ISLAND WIND PROJECT
75MW WIND FARM
Amherst Island, Loyalist Township, Ontario

Title

CONCESSION ROAD 2
STA. 23+000 TO STA. 23+300
PLAN AND PROFILE

Project No.	Scale
133560100	1:500H 1:100V
Drawing No.	Sheet
MR252	Revision



\\CD\004\01\650\active\133560100\10_drawing\104_sheel\104_sheel.dwg, Rev 1.0, Date: 2017/08/29 13:58:19, User: hchong

Copyright Reserved

The Contractor shall verify and be responsible for all dimensions. DO NOT scale the drawing - any errors or omissions shall be reported to Stantec without delay.
The Copyrights to all designs and drawings are the property of Stantec. Reproduction or use for any purpose other than that authorized by Stantec is forbidden.

Notes

- UNDER GROUND AND ABOVE GROUND UTILITIES AND STRUCTURES ARE NOT NECESSARILY SHOWN ON THE DRAWINGS AND WHERE SHOWN, THE ACCURACY OF POSITION IS NOT GUARANTEED. THE CONTRACTOR SHALL INFORM THEMSELVES OF THE EXACT LOCATION OF ALL UTILITY PLANTS PRIOR TO STARTING WORK.
- THE REQUIREMENTS FOR THE REMOVAL, REINSTALLATION AND/OR DISPOSAL OF EXISTING FEATURES IN CONFLICT WITH THE CONSTRUCTION AREA WILL BE CONFIRMED IN THE FIELD DURING CONSTRUCTION.
- TOPOGRAPHICAL SURVEY COMPLETED BY MANTOSH PERRY CONSULTING ENGINEERS, DATED 2016. (UTM ZONE 18 NAD83 (CRS) 1997.0)
- ENTRANCE RADI AS NOTED TO BE PROVIDED FROM EDGE OF PAVEMENT OR GRAVEL AS SHOWN ON PLAN DRAWING. RADIUS MODIFICATIONS MAY BE REQUIRED SUBJECT TO REVIEW OF ENTRANCE SKEW ANGLE AND VEHICLE ACCESS REQUIREMENTS.
- UPON COMPLETION OF REBUILD/RENOVATE ROAD WORK CONTRACTOR TO CONFIRM ROADS ARE IN COMPLIANCE WITH SIEMENS SPECIFICATIONS "GENERAL SITE REQUIREMENTS, AMHERST ISLAND, EQUIPMENT ONLY AM" REV 6.31, DATED 2016-09-23.
- CONTRACTOR TO UNDERTAKE REPAIRS TO ROADS ON AN AS-NEEDED BASIS TO MAINTAIN ROAD IN EXISTING OR BETTER CONDITION IN CONSIDERATION OF ISLAND TRAFFIC AND CONSTRUCTION TRAFFIC DURING EXECUTION OF THE PROJECT.
- MATTING TO BE USED FOR BYPASS LOCATIONS AS NEEDED.
- FOR TREE REMOVALS REFER TO "STANTEC ARBORIST REPORT".
- TRAFFIC CONTROL DURING CONSTRUCTION REFER TO "STANTEC AMHERST ISLAND WIND ENERGY PROJECT TRAFFIC MANAGEMENT PLAN".
- CONTRACTOR TO ASSESS EXISTING CULVERT PRIOR TO CONSTRUCTION. EXISTING CULVERTS MAY BE BRIDGED OR REINFORCED PRIOR TO PROJECT WORK. CULVERT EXTENSION AND INSTALLATION DETAILS REFER TO OPS5 241.
- SEDIMENT AND EROSION CONTROL MEASURES ARE TO BE IMPLEMENTED PRIOR TO, AND MAINTAINED DURING CONSTRUCTION TO PREVENT ENTRY OF SEDIMENT INTO THE NATURAL ENVIRONMENT. THE CONTRACTOR WILL BE REQUIRED TO MONITOR THE SEDIMENT CONTROL MEASURES REGULARLY AND REPAIR ANY DAMAGE IMMEDIATELY. SEDIMENTS TO BE REMOVED WHEN ACCUMULATIONS REACH A MAXIMUM OF 1/3 THE HEIGHT OF THE EROSION CONTROL MEASURE. (SILT FENCE, STRAW BALE, ETC.). SILT FENCE INSTALLATION MUST OCCUR PRIOR TO COMMENCEMENT OF CONSTRUCTION, AS PER REA CONDITION H3(4).
- ROAD SECTION SUPPLEMENTAL DRAINAGE - WHERE ROAD SUBGRADE ELEVATION IS HIGHER THAN ELEVATION OF NEARBY DITCH INVERT OR FALL-OFF TOPOGRAPHY WITHIN THE ROAD ALLOWANCE, INSTALL A DITCH PERPENDICULAR TO EDGE OF ROAD SO AS TO PROVIDE DRAINAGE PATH FOR THE ROAD SUBGRADE. FILL DITCH WITH GRANULAR A CRUSHED QUARRIED MATERIAL. PLACE SUCH DITCHES AT LOCAL LOW SPOTS AND EVERY 100M ALONG ROAD LENGTH WHERE SUCH ELEVATION CONDITIONS EXIST.

Legend

- TEMPORARY ROAD WIDENING
- LIMIT OF GRADING
- LIMIT OF OBSTACLE FREE AREA (ONLY APPLIES ABOVE ROAD ELEVATION +1.5m)
- ROAD CENTRE LINE
- APPROXIMATE LOT LINE
- ROAD ALLOWANCE (R.A.)
- EXISTING POST AND WIRE/ELECTRIC FENCE
- EXISTING DITCH
- EXISTING OVERHEAD HYDRO
- TREE REMOVAL
- SHRUB REMOVAL
- CIVIC ADDRESS
- EDGE OF ROAD REBUILD

G	ISSUED FOR MUNICIPAL CONSENT	PH	LL	17.08.29
F	ISSUED FOR MUNICIPAL CONSENT	PH	LL	17.08.16
E	ISSUED FOR MUNICIPAL CONSENT	PH	LL	17.07.18
D	ISSUED FOR MUNICIPAL CONSENT	PH	LL	17.05.09
C	ISSUED FOR MUNICIPAL CONSENT	PH	LL	17.05.01
B	ISSUED FOR PERMITTING	PH	LL	17.03.09
A	ISSUED FOR PERMITTING	PH	LL	17.02.03

Revision	By	Appd.	YY.MM.DD
----------	----	-------	----------

File Name:	RC	LL	PH	17.08.29
	Dwn.	Chkd.	Dsgn.	YY.MM.DD

Permit-Seal

Client/Project

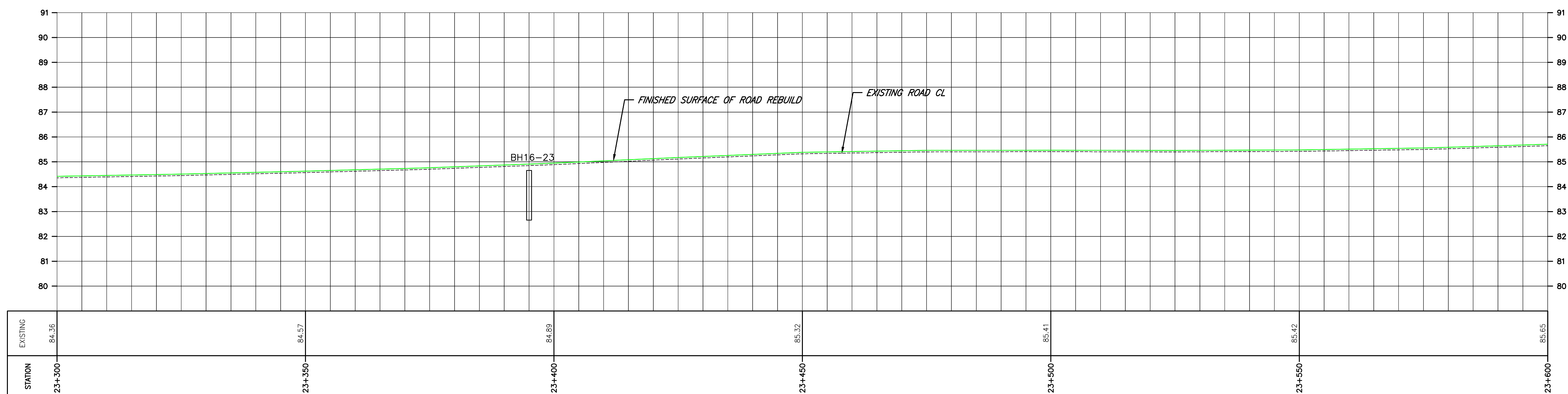
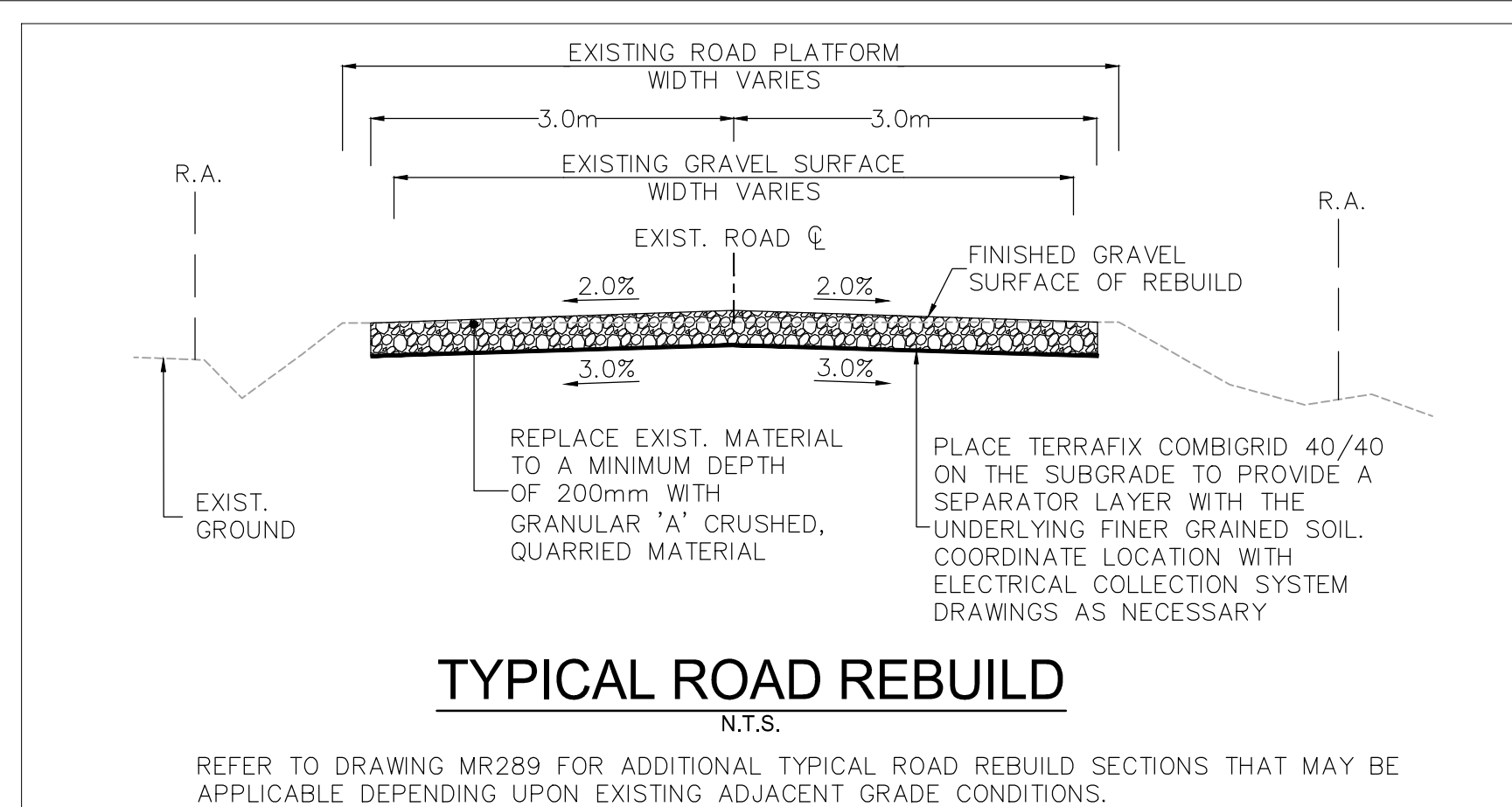
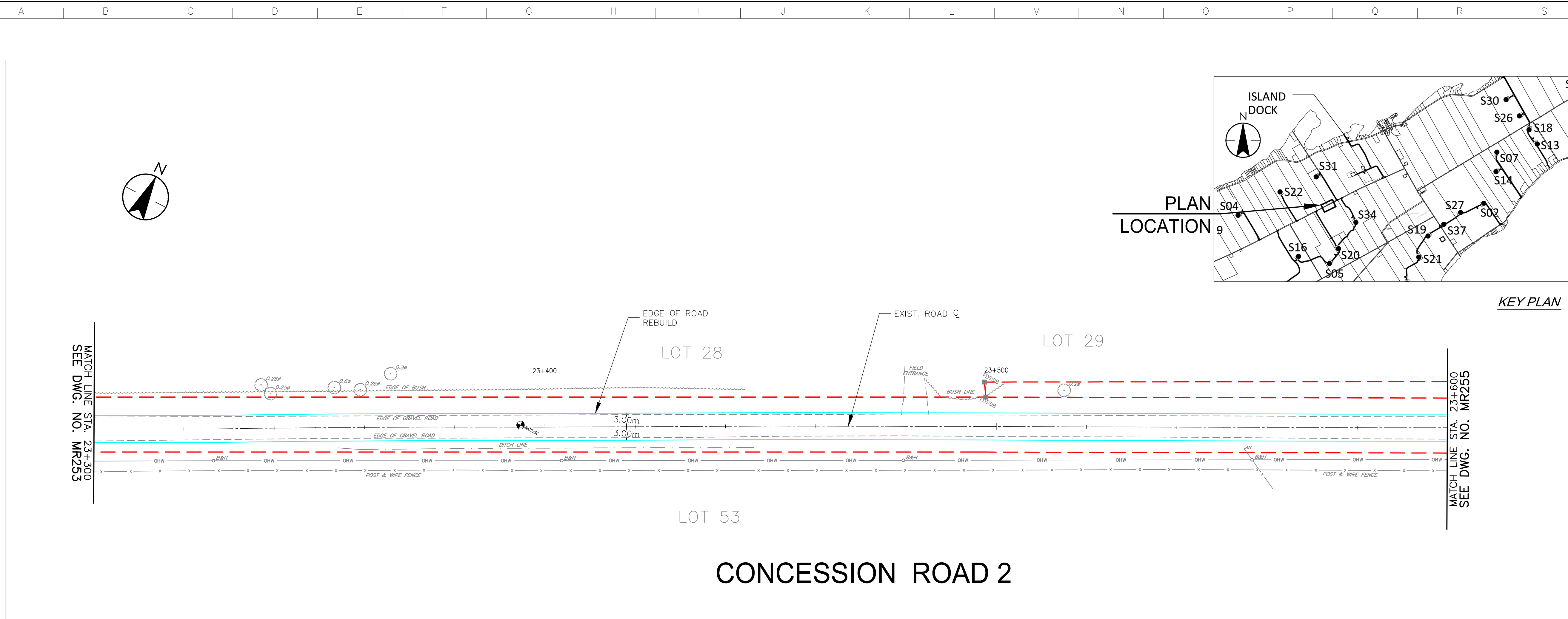


AMHERST ISLAND WIND PROJECT
75MW WIND FARM
Amherst Island, Loyalist Township, Ontario

Title

CONCESSION ROAD 2
STA. 23+300 TO STA. 23+600
PLAN AND PROFILE

Project No.	Scale
133560100	1:500H 1:100V
Drawing No.	Sheet
RM254	Revision



\\CD\004\01\650\active\133560100\10_drawing\104_sheel\104_sheel.dwg 2017/08/29 10:59 PM by: hchang Post

Copyright Reserved

The Contractor shall verify and be responsible for all dimensions. DO NOT scale the drawing - any errors or omissions shall be reported to Stantec without delay.
The Copyrights to all designs and drawings are the property of Stantec. Reproduction or use for any purpose other than that authorized by Stantec is forbidden.

Notes

- UNDER GROUND AND ABOVE GROUND UTILITIES AND STRUCTURES ARE NOT NECESSARILY SHOWN ON THE DRAWINGS AND WHERE SHOWN, THE ACCURACY OF POSITION IS NOT GUARANTEED. THE CONTRACTOR SHALL INFORM THEMSELVES OF THE EXACT LOCATION OF ALL UTILITY PLANTS PRIOR TO STARTING WORK.
- THE REQUIREMENTS FOR THE REMOVAL, REINSTALLATION AND/OR DISPOSAL OF EXISTING FEATURES IN CONFLICT WITH THE CONSTRUCTION AREA WILL BE CONFIRMED IN THE FIELD DURING CONSTRUCTION.
- TOPOGRAPHICAL SURVEY COMPLETED BY MANTOSH PERRY CONSULTING ENGINEERS, DATED 2016. (UTM ZONE 18 NAD83 (CRS)) 1997.0)
- ENTRANCE RADI AS NOTED TO BE PROVIDED FROM EDGE OF PAVEMENT OR GRAVEL AS SHOWN ON PLAN DRAWING. RADIUS MODIFICATIONS MAY BE REQUIRED SUBJECT TO REVIEW OF ENTRANCE SKEW ANGLE AND VEHICLE ACCESS REQUIREMENTS.
- UPON COMPLETION OF REBUILD/RENOVATE ROAD WORK CONTRACTOR TO CONFIRM ROADS ARE IN COMPLIANCE WITH SIEMENS SPECIFICATIONS "GENERAL SITE REQUIREMENTS, AMHERST ISLAND, EQUIPMENT ONLY AM" REV 6.31, DATED 2016-09-23.
- CONTRACTOR TO UNDERTAKE REPAIRS TO ROADS ON AN AS-NEEDED BASIS TO MAINTAIN ROAD IN EXISTING OR BETTER CONDITION IN CONSIDERATION OF ISLAND TRAFFIC AND CONSTRUCTION TRAFFIC DURING EXECUTION OF THE PROJECT.
- MATTING TO BE USED FOR BYPASS LOCATIONS AS NEEDED.
- FOR TREE REMOVALS REFER TO "STANTEC ARBORIST REPORT".
- TRAFFIC CONTROL DURING CONSTRUCTION REFER TO "STANTEC AMHERST ISLAND WIND ENERGY PROJECT TRAFFIC MANAGEMENT PLAN".
- CONTRACTOR TO ASSESS EXISTING CULVERT PRIOR TO CONSTRUCTION. EXISTING CULVERTS MAY BE BRIDGED OR REINFORCED PRIOR TO PROJECT WORK. CULVERT EXTENSION AND INSTALLATION DETAILS REFER TO OPS5 241.
- SEDIMENT AND EROSION CONTROL MEASURES ARE TO BE IMPLEMENTED PRIOR TO, AND MAINTAINED DURING CONSTRUCTION TO PREVENT ENTRY OF SEDIMENT INTO THE NATURAL ENVIRONMENT. THE CONTRACTOR WILL BE REQUIRED TO MONITOR THE SEDIMENT CONTROL MEASURES REGULARLY AND REPAIR ANY DAMAGE IMMEDIATELY. SEDIMENTS TO BE REMOVED WHEN ACCUMULATIONS REACH A MAXIMUM OF 1/3 THE HEIGHT OF THE EROSION CONTROL MEASURE. (SILT FENCE, STRAW BALE, ETC.). SILT FENCE INSTALLATION MUST OCCUR PRIOR TO COMMENCEMENT OF CONSTRUCTION, AS PER RECA CONDITION H3(4).
- ROAD SECTION SUPPLEMENTAL DRAINAGE - WHERE ROAD SUBGRADE ELEVATION IS HIGHER THAN ELEVATION OF NEARBY DITCH INVERT OR FALL-OFF TOPOGRAPHY WITHIN THE ROAD ALLOWANCE, INSTALL A DITCH PERPENDICULAR TO EDGE OF ROAD SO AS TO PROVIDE DRAINAGE PATH FOR THE ROAD SUBGRADE. FILL DITCH WITH GRANULAR A CRUSHED QUARRIED MATERIAL. PLACE SUCH DITCHES AT LOCAL LOW SPOTS AND EVERY 100M ALONG ROAD LENGTH WHERE SUCH ELEVATION CONDITIONS EXIST.

Legend

- TEMPORARY ROAD WIDENING
- LIMIT OF OBSTACLE FREE AREA (ONLY APPLIES ABOVE ROAD ELEVATION +1.5m)
- ROAD CENTRE LINE
- APPROXIMATE LOT LINE
- ROAD ALLOWANCE (R.A.)
- EXISTING POST AND WIRE/ELECTRIC FENCE
- EXISTING DITCH
- EXISTING OVERHEAD HYDRO
- TREE REMOVAL
- SHRUB REMOVAL
- CIVIC ADDRESS
- EDGE OF ROAD REBUILD

G	ISSUED FOR MUNICIPAL CONSENT	PH	LL	17.08.29
F	ISSUED FOR MUNICIPAL CONSENT	PH	LL	17.08.16
E	ISSUED FOR MUNICIPAL CONSENT	PH	LL	17.07.18
D	ISSUED FOR MUNICIPAL CONSENT	PH	LL	17.05.09
C	ISSUED FOR MUNICIPAL CONSENT	PH	LL	17.05.01
B	ISSUED FOR PERMITTING	PH	LL	17.03.09
A	ISSUED FOR PERMITTING	PH	LL	17.02.03

Revision	By	Appd.	YY.MM.DD
----------	----	-------	----------

File Name:	RC	LL	PH	17.08.29
	Dwn.	Chkd.	Dsgn.	YY.MM.DD

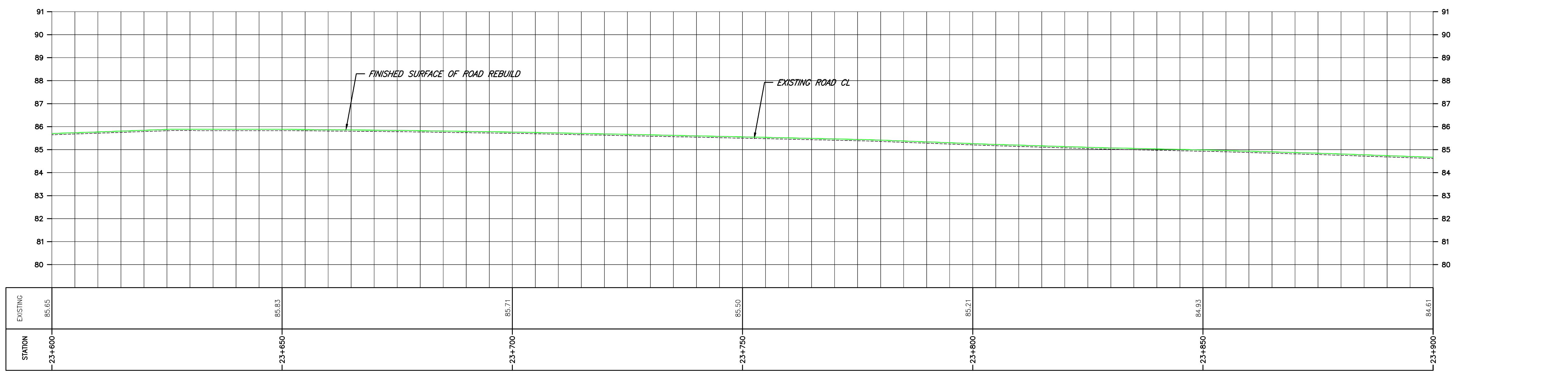
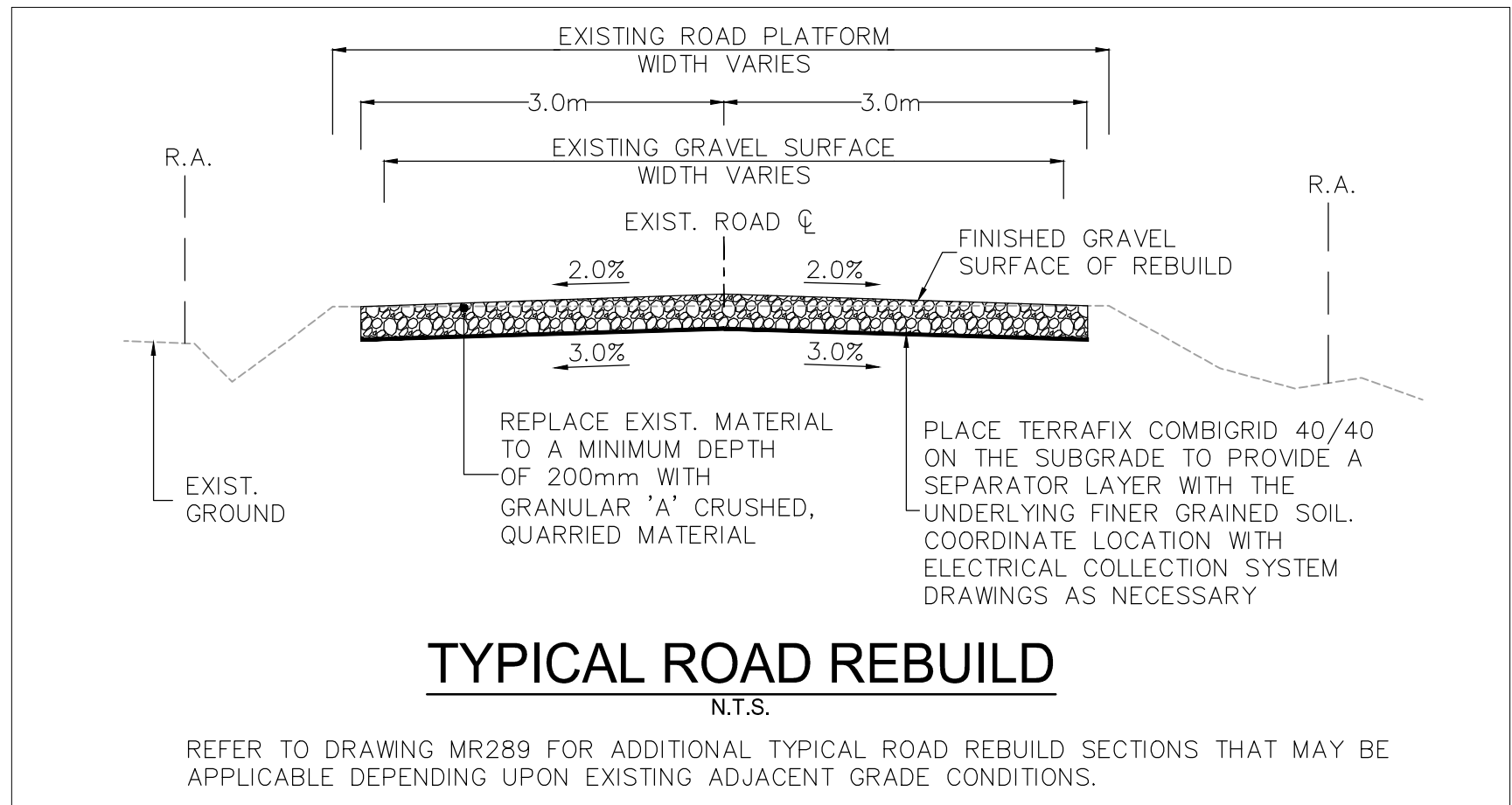
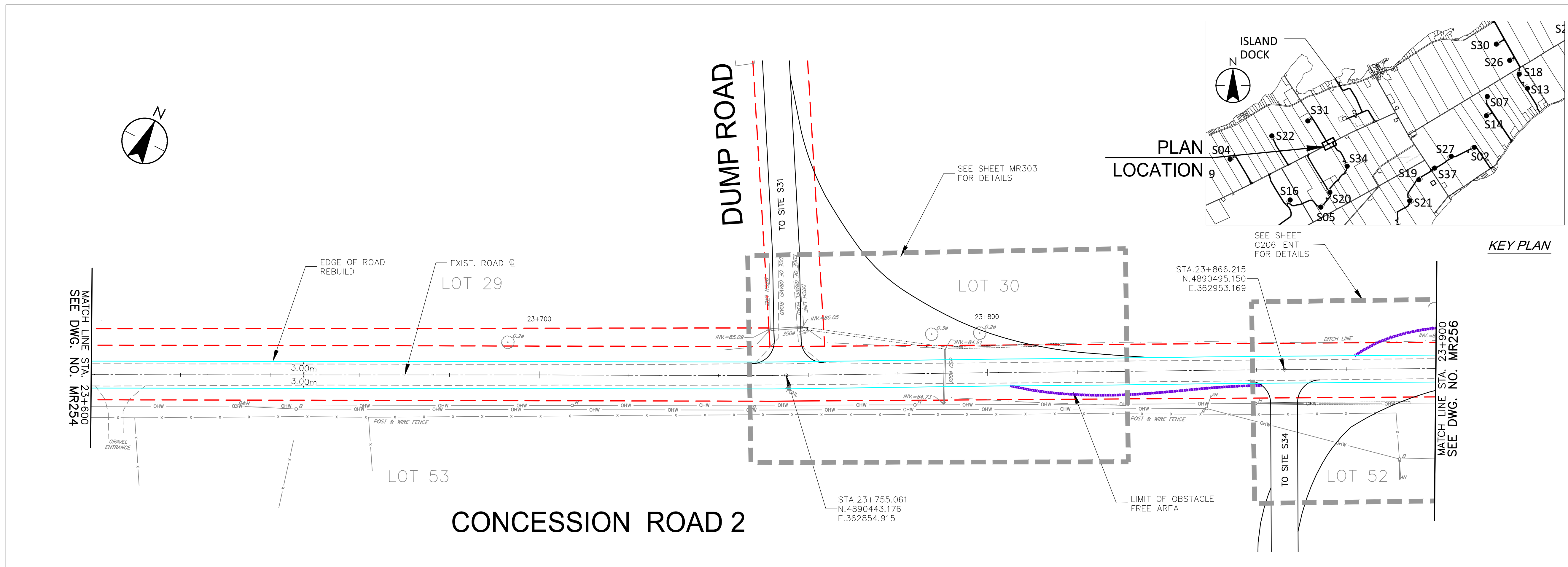
Permit-Seal

Client/Project

AMHERST ISLAND WIND PROJECT
75MW WIND FARM
Amherst Island, Loyalist Township, Ontario

Title
**CONCESSION ROAD 2
STA. 23+600 TO STA. 23+900
PLAN AND PROFILE**

Project No.	Scale
133560100	1:500H 1:100V
Drawing No.	Sheet
MR255	Revision



\\CD\004\01\650\active\133560100\10_drawing\104_sheaf\Rev\5_revc\MR222231_133560100_Comp_Ret2.dwg
2017/08/29 10:59 PM by: hchang Post

Copyright Reserved

The Contractor shall verify and be responsible for all dimensions. DO NOT scale the drawing - any errors or omissions shall be reported to Stantec without delay.
The Copyrights to all designs and drawings are the property of Stantec. Reproduction or use for any purpose other than that authorized by Stantec is forbidden.

Notes

- UNDER GROUND AND ABOVE GROUND UTILITIES AND STRUCTURES ARE NOT NECESSARILY SHOWN ON THE DRAWINGS AND WHERE SHOWN, THE ACCURACY OF POSITION IS NOT GUARANTEED. THE CONTRACTOR SHALL INFORM THEMSELVES OF THE EXACT LOCATION OF ALL UTILITY PLANTS PRIOR TO STARTING WORK.
- THE REQUIREMENTS FOR THE REMOVAL, REINSTALLATION AND/OR DISPOSAL OF EXISTING FEATURES IN CONFLICT WITH THE CONSTRUCTION AREA WILL BE CONFIRMED IN THE FIELD DURING CONSTRUCTION.
- TOPOGRAPHICAL SURVEY COMPLETED BY MANTOSH PERRY CONSULTING ENGINEERS, DATED 2016. (UTM ZONE 18 NAD83 (CRS) 1997.0)
- ENTRANCE RADI AS NOTED TO BE PROVIDED FROM EDGE OF PAVEMENT OR GRAVEL AS SHOWN ON PLAN DRAWING. RADIUS MODIFICATIONS MAY BE REQUIRED SUBJECT TO REVIEW OF ENTRANCE SKEW ANGLE AND VEHICLE ACCESS REQUIREMENTS.
- UPON COMPLETION OF REBUILD/RENOVATE ROAD WORK CONTRACTOR TO CONFIRM ROADS ARE IN COMPLIANCE WITH SIEMENS SPECIFICATIONS "GENERAL SITE REQUIREMENTS, AMHERST ISLAND, EQUIPMENT ONLY AM" REV 6.31, DATED 2016-09-23.
- CONTRACTOR TO UNDERTAKE REPAIRS TO ROADS ON AN AS-NEEDED BASIS TO MAINTAIN ROAD IN EXISTING OR BETTER CONDITION IN CONSIDERATION OF ISLAND TRAFFIC AND CONSTRUCTION TRAFFIC DURING EXECUTION OF THE PROJECT.
- MATTING TO BE USED FOR BYPASS LOCATIONS AS NEEDED.
- FOR TREE REMOVALS REFER TO "STANTEC ARBORIST REPORT".
- TRAFFIC CONTROL DURING CONSTRUCTION REFER TO "STANTEC AMHERST ISLAND WIND ENERGY PROJECT TRAFFIC MANAGEMENT PLAN".
- CONTRACTOR TO ASSESS EXISTING CULVERT PRIOR TO CONSTRUCTION. EXISTING CULVERTS MAY BE BRIDGED OR REINFORCED PRIOR TO PROJECT WORK. CULVERT EXTENSION AND INSTALLATION DETAILS REFER TO OPS5 241.
- SEDIMENT AND EROSION CONTROL MEASURES ARE TO BE IMPLEMENTED PRIOR TO COMMENCEMENT OF CONSTRUCTION, AS PER REA CONDITION H3(4).
- ROAD SECTION SUPPLEMENTAL DRAINAGE - WHERE ROAD SUBGRADE ELEVATION IS HIGHER THAN ELEVATION OF NEARBY DITCH INVERT OR FALL-OFF TOPOGRAPHY WITHIN THE ROAD ALLOWANCE, INSTALL A DITCH PERPENDICULAR TO EDGE OF ROAD SO AS TO PROVIDE DRAINAGE PATH FOR THE ROAD SUBGRADE. FILL DITCH WITH GRANULAR A CRUSHED, QUARRIED MATERIAL. PLACE SUCH DITCHES AT LOCAL LOW SPOTS AND EVERY 100M ALONG ROAD LENGTH WHERE SUCH ELEVATION CONDITIONS EXIST.

Legend

- TEMPORARY ROAD WIDENING
- LIMIT OF GRADING
- LIMIT OF OBSTACLE FREE AREA (ONLY APPLIES ABOVE ROAD ELEVATION +1.5m)
- ROAD CENTRE LINE
- APPROXIMATE LOT LINE
- ROAD ALLOWANCE (R.A.)
- EXISTING POST AND WIRE/ELECTRIC FENCE
- EXISTING DITCH
- EXISTING OVERHEAD HYDRO
- TREE REMOVAL
- SHRUB REMOVAL
- CIVIC ADDRESS
- EDGE OF ROAD REBUILD

G	ISSUED FOR MUNICIPAL CONSENT	PH	LL	17.08.29
F	ISSUED FOR MUNICIPAL CONSENT	PH	LL	17.08.16
E	ISSUED FOR MUNICIPAL CONSENT	PH	LL	17.07.18
D	ISSUED FOR MUNICIPAL CONSENT	PH	LL	17.05.09
C	ISSUED FOR MUNICIPAL CONSENT	PH	LL	17.05.01
B	ISSUED FOR PERMITTING	PH	LL	17.03.09
A	ISSUED FOR PERMITTING	PH	LL	17.02.03
Revision		By	Appd.	YY.MM.DD

File Name:	RC	LL	PH	17.08.29
	Dwn.	Chkd.	Dsgn.	YY.MM.DD

Permit-Seal

Client/Project

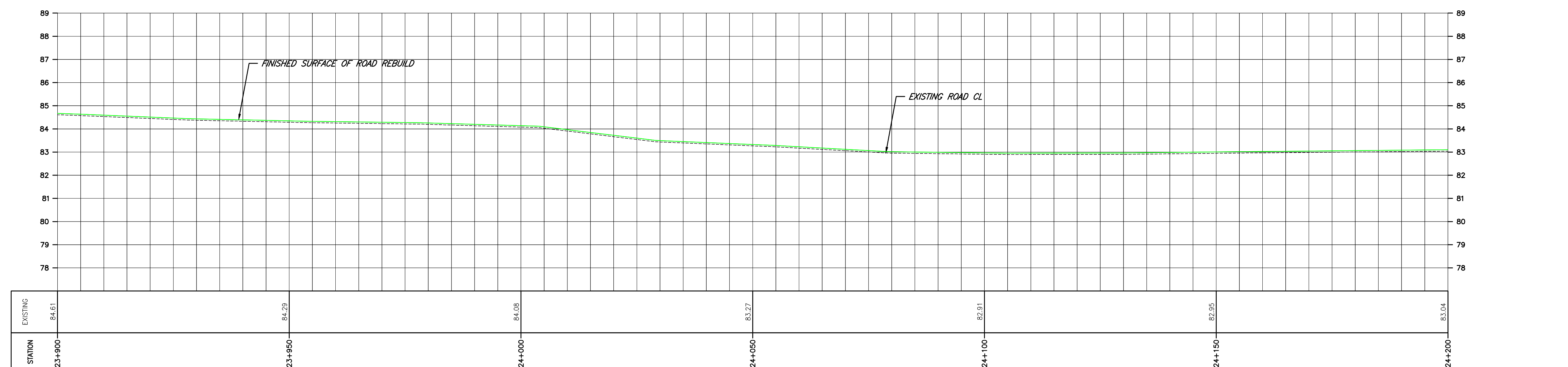
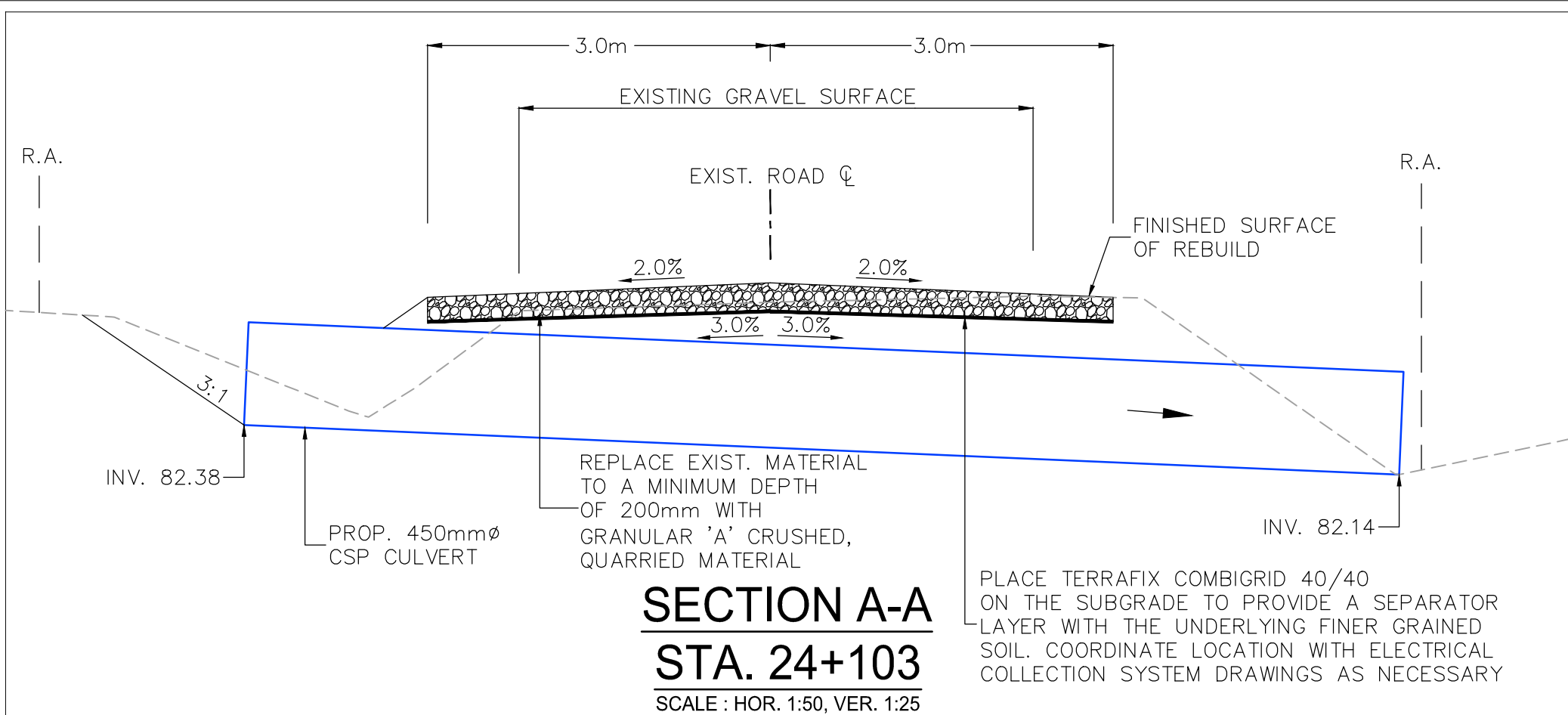
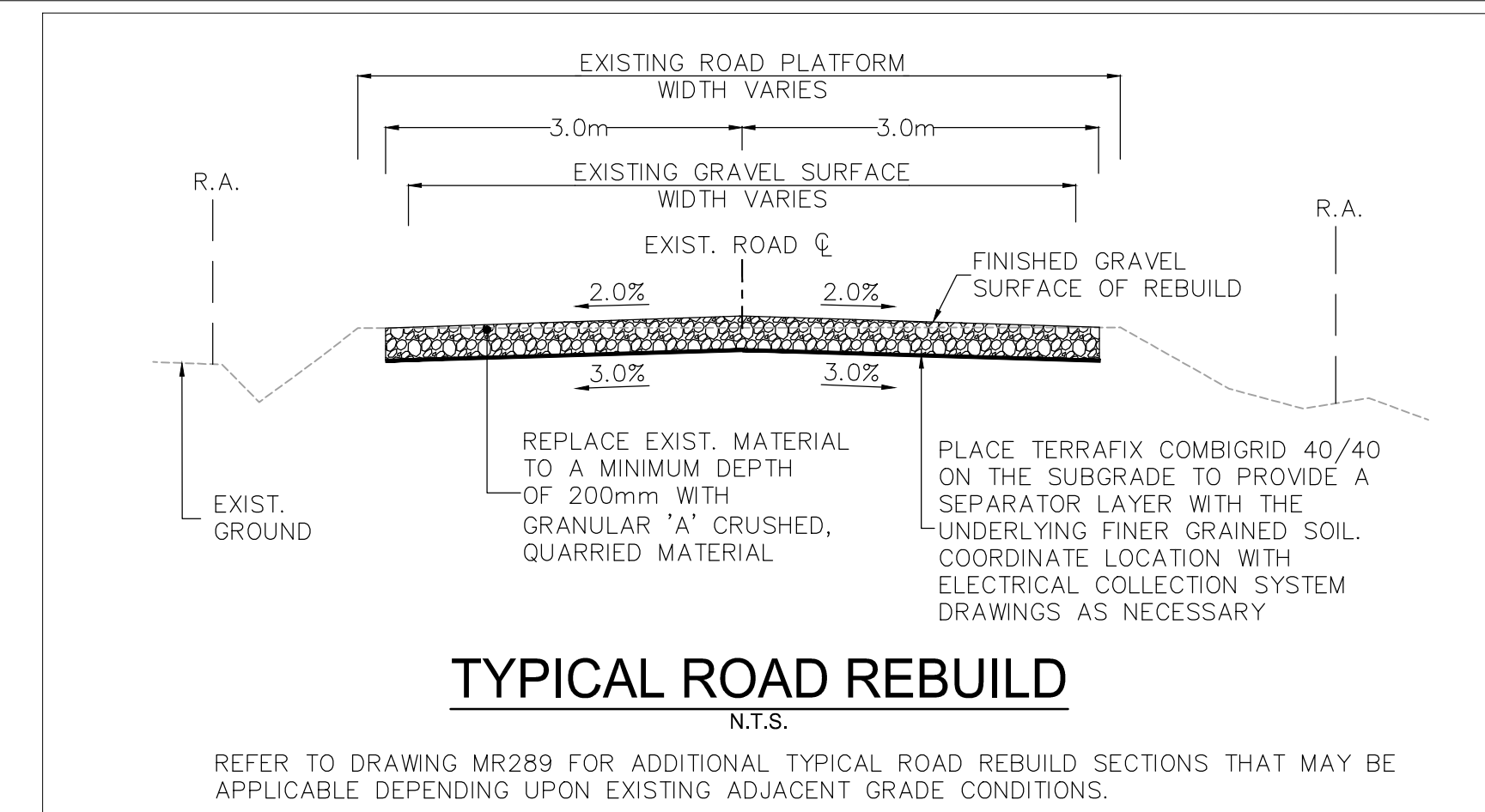
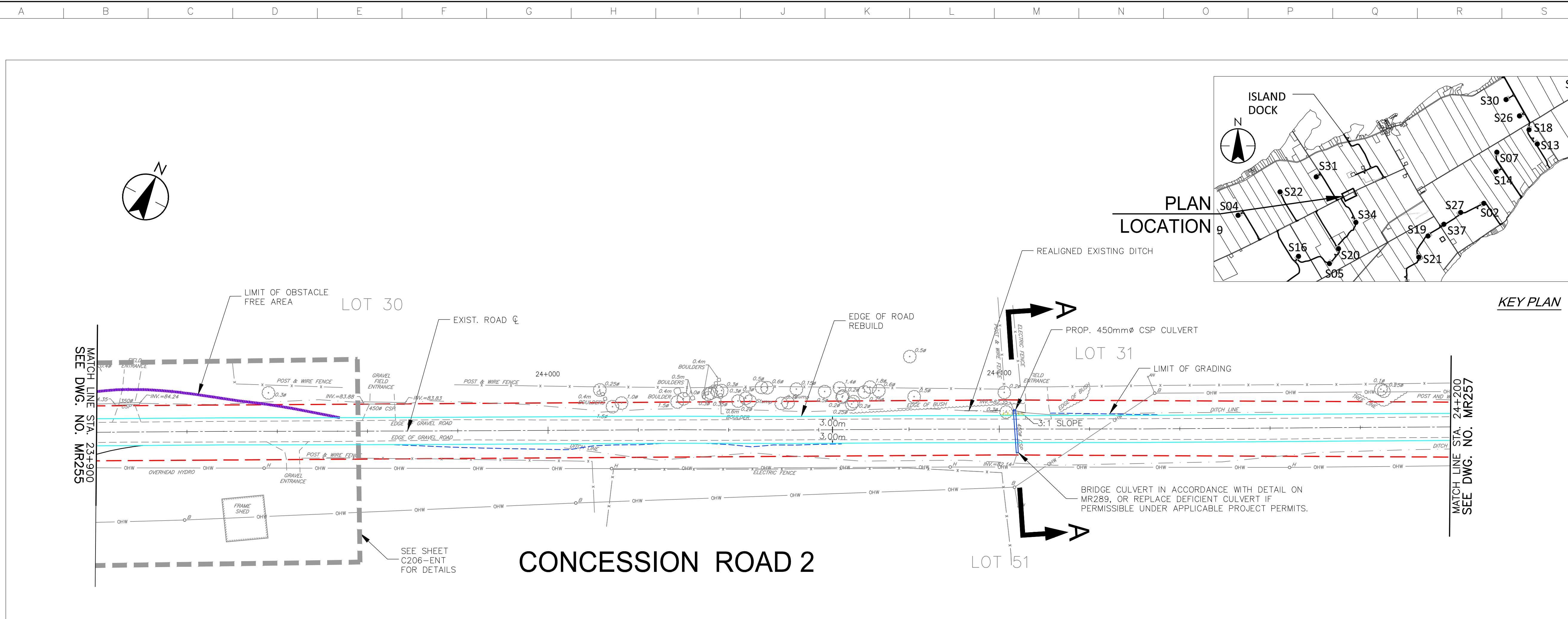


AMHERST ISLAND WIND PROJECT
75MW WIND FARM
Amherst Island, Loyalist Township, Ontario

Title

CONCESSION ROAD 2
STA. 23+900 TO STA. 24+200
PLAN AND PROFILE

Project No.	Scale
133560100	1:500H 1:100V
Drawing No.	Sheet
MR255	Revision



\\CD\004\01\1650\active\133560100\10_drawing\104_sheel_plan\105_renc\MR222231_133560100\Con. Rev 2.dwg 2017/08/29 1:59 PM by: hanna.paul

Copyright Reserved

The Contractor shall verify and be responsible for all dimensions. DO NOT scale the drawing - any errors or omissions shall be reported to Stantec without delay.
The Copyrights to all designs and drawings are the property of Stantec. Reproduction or use for any purpose other than that authorized by Stantec is forbidden.

Notes

- UNDER GROUND AND ABOVE GROUND UTILITIES AND STRUCTURES ARE NOT NECESSARILY SHOWN ON THE DRAWINGS AND WHERE SHOWN, THE ACCURACY OF POSITION IS NOT GUARANTEED. THE CONTRACTOR SHALL INFORM THEMSELVES OF THE EXACT LOCATION OF ALL UTILITY PLANTS PRIOR TO STARTING WORK.
- THE REQUIREMENTS FOR THE REMOVAL, REINSTALLATION AND/OR DISPOSAL OF EXISTING FEATURES IN CONFLICT WITH THE CONSTRUCTION AREA WILL BE CONFIRMED IN THE FIELD DURING CONSTRUCTION.
- TOPOGRAPHICAL SURVEY COMPLETED BY MANTOSH PERRY CONSULTING ENGINEERS, DATED 2016. (UTM ZONE 18 NAD83 (CRS) 1997.0)
- ENTRANCE RADI AS NOTED TO BE PROVIDED FROM EDGE OF PAVEMENT OR GRAVEL AS SHOWN ON PLAN DRAWING. RADIUS MODIFICATIONS MAY BE REQUIRED SUBJECT TO REVIEW OF ENTRANCE SKEW ANGLE AND VEHICLE ACCESS REQUIREMENTS.
- UPON COMPLETION OF REBUILD/RENOVATE ROAD WORK CONTRACTOR TO CONFIRM ROADS ARE IN COMPLIANCE WITH SIEMENS SPECIFICATIONS "GENERAL SITE REQUIREMENTS, AMHERST ISLAND, EQUIPMENT ONLY AM" REV 6.31, DATED 2016-09-23.
- CONTRACTOR TO UNDERTAKE REPAIRS TO ROADS ON AN AS-NEEDED BASIS TO MAINTAIN ROAD IN EXISTING OR BETTER CONDITION IN CONSIDERATION OF ISLAND TRAFFIC AND CONSTRUCTION TRAFFIC DURING EXECUTION OF THE PROJECT.
- MATTING TO BE USED FOR BYPASS LOCATIONS AS NEEDED.
- FOR TREE REMOVALS REFER TO "STANTEC ARBORIST REPORT".
- TRAFFIC CONTROL DURING CONSTRUCTION REFER TO "STANTEC AMHERST ISLAND WIND ENERGY PROJECT TRAFFIC MANAGEMENT PLAN".
- CONTRACTOR TO ASSESS EXISTING CULVERT PRIOR TO CONSTRUCTION. EXISTING CULVERTS MAY BE BRIDGED OR REINFORCED PRIOR TO PROJECT WORK. CULVERT EXTENSION AND INSTALLATION DETAILS REFER TO OPS 241.
- SEDIMENT AND EROSION CONTROL MEASURES ARE TO BE IMPLEMENTED PRIOR TO, AND MAINTAINED DURING CONSTRUCTION TO PREVENT ENTRY OF SEDIMENT INTO THE NATURAL ENVIRONMENT. THE CONTRACTOR WILL BE REQUIRED TO MONITOR THE SEDIMENT CONTROL MEASURES REGULARLY AND REPAIR ANY DAMAGE IMMEDIATELY. SEDIMENTS TO BE REMOVED WHEN ACCUMULATIONS REACH A MAXIMUM OF 1/3 THE HEIGHT OF THE EROSION CONTROL MEASURE. (SILT FENCE, STRAW BALE, ETC.). SILT FENCE INSTALLATION MUST OCCUR PRIOR TO COMMENCEMENT OF CONSTRUCTION, AS PER REA CONDITION H3(4).
- ROAD SECTION SUPPLEMENTAL DRAINAGE - WHERE ROAD SUBGRADE ELEVATION IS HIGHER THAN ELEVATION OF NEARBY DITCH INVERT OR FALL-OFF TOPOGRAPHY WITHIN THE ROAD ALLOWANCE, INSTALL A DITCH PERPENDICULAR TO EDGE OF ROAD SO AS TO PROVIDE DRAINAGE PATH FOR THE ROAD SUBGRADE. FILL DITCH WITH GRANULAR A CRUSHED QUARRIED MATERIAL. PLACE SUCH DITCHES AT LOCAL LOW SPOTS AND EVERY 100M ALONG ROAD LENGTH WHERE SUCH ELEVATION CONDITIONS EXIST.

Legend

- TEMPORARY ROAD WIDENING
- LIMIT OF GRADING
- LIMIT OF OBSTACLE FREE AREA (ONLY APPLIES ABOVE ROAD ELEVATION +1.5m)
- ROAD CENTRE LINE
- APPROXIMATE LOT LINE
- ROAD ALLOWANCE (R.A.)
- EXISTING POST AND WIRE/ELECTRIC FENCE
- EXISTING DITCH
- EXISTING OVERHEAD HYDRO
- TREE REMOVAL
- SHRUB REMOVAL
- 4375 CIVIC ADDRESS
- EDGE OF ROAD REBUILD

G	ISSUED FOR MUNICIPAL CONSENT	PH	LL	17.08.29
F	ISSUED FOR MUNICIPAL CONSENT	PH	LL	17.08.16
E	ISSUED FOR MUNICIPAL CONSENT	PH	LL	17.07.18
D	ISSUED FOR MUNICIPAL CONSENT	PH	LL	17.05.09
C	ISSUED FOR MUNICIPAL CONSENT	PH	LL	17.05.01
B	ISSUED FOR PERMITTING	PH	LL	17.03.09
A	ISSUED FOR PERMITTING	PH	LL	17.02.03

Revision	By	Appd.	YY.MM.DD
----------	----	-------	----------

File Name:	RC	LL	PH	17.08.29
	Dwn.	Chkd.	Dsgn.	YY.MM.DD

Permit-Seal

Client/Project

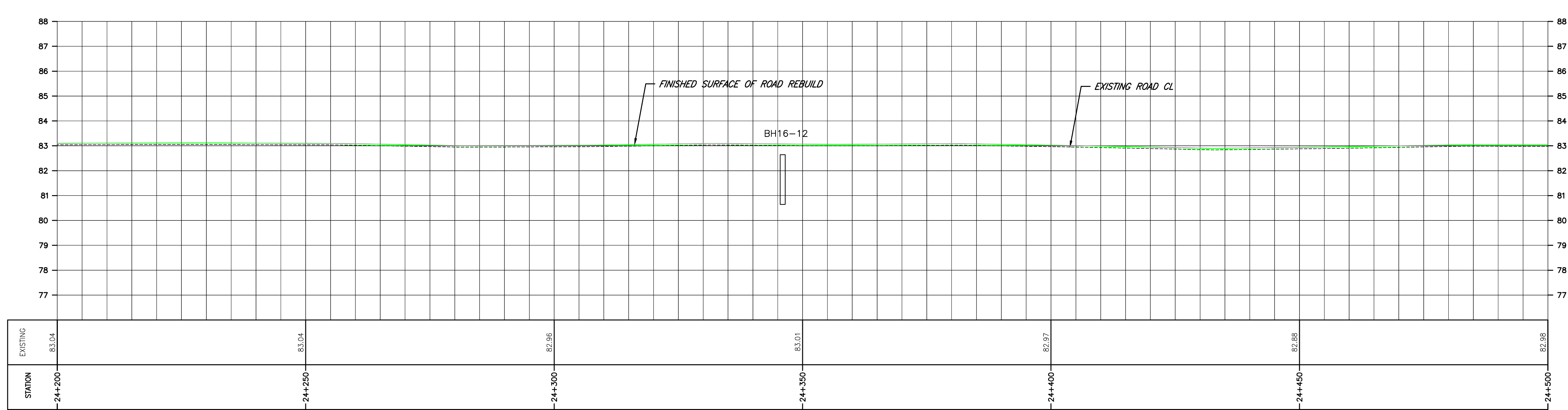
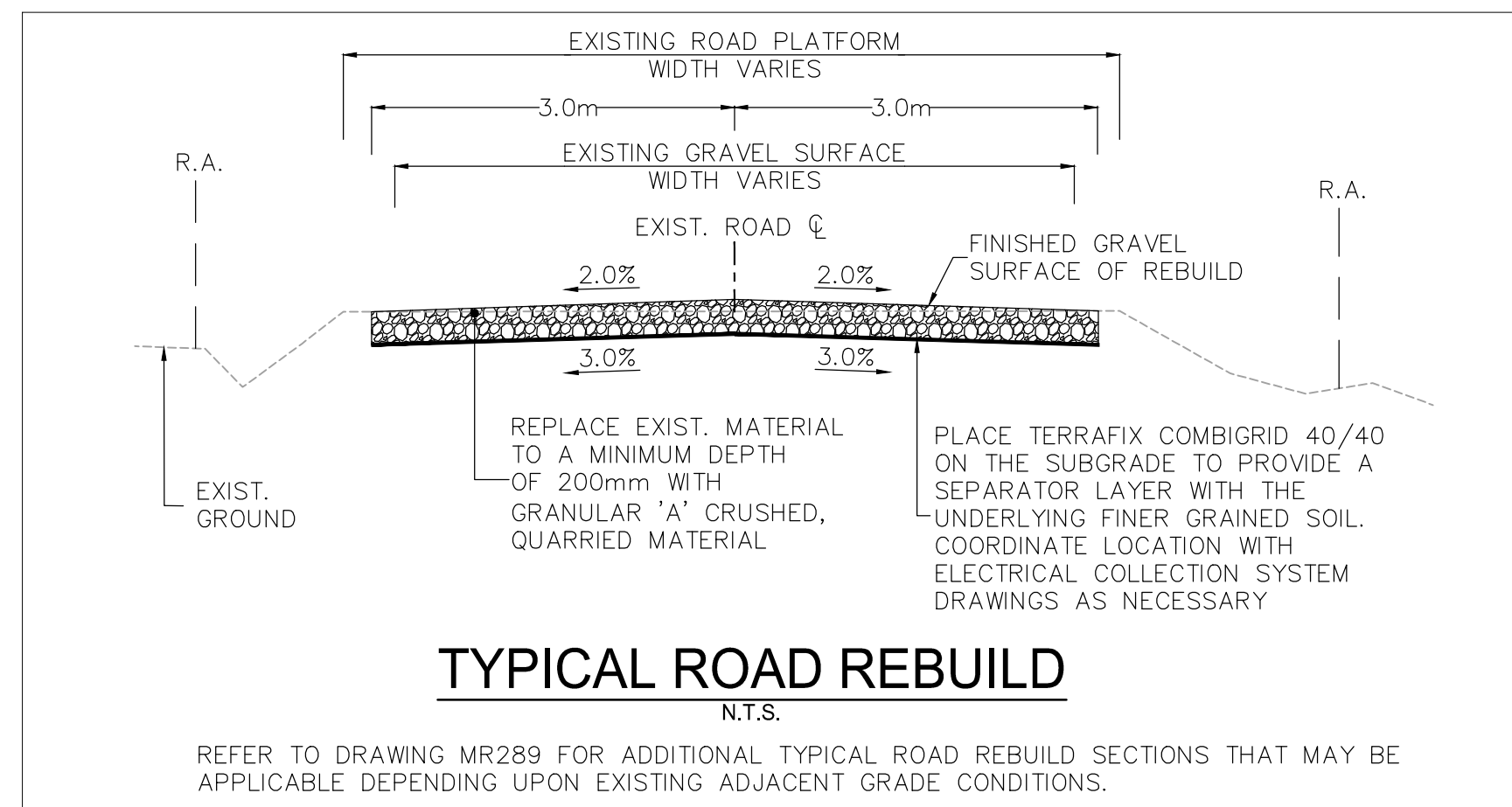
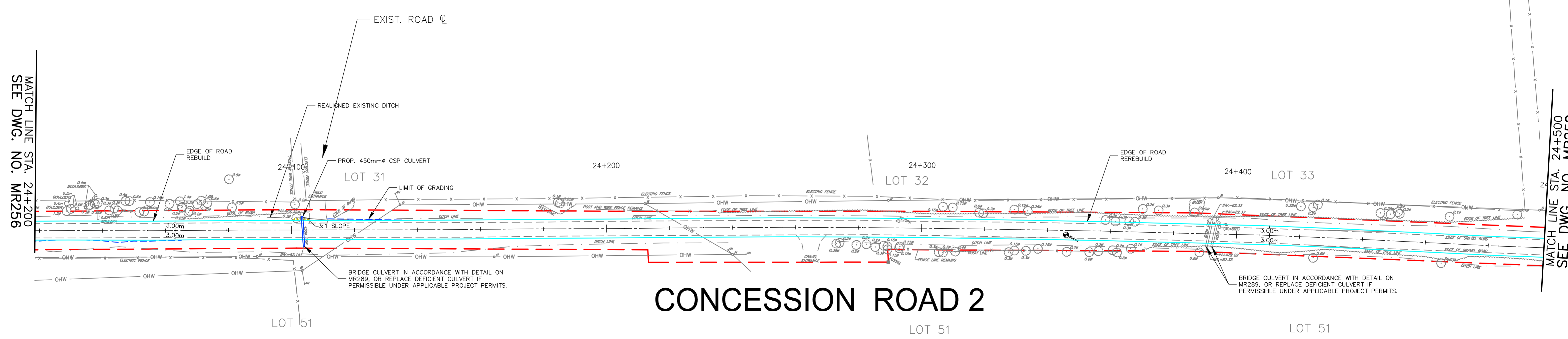
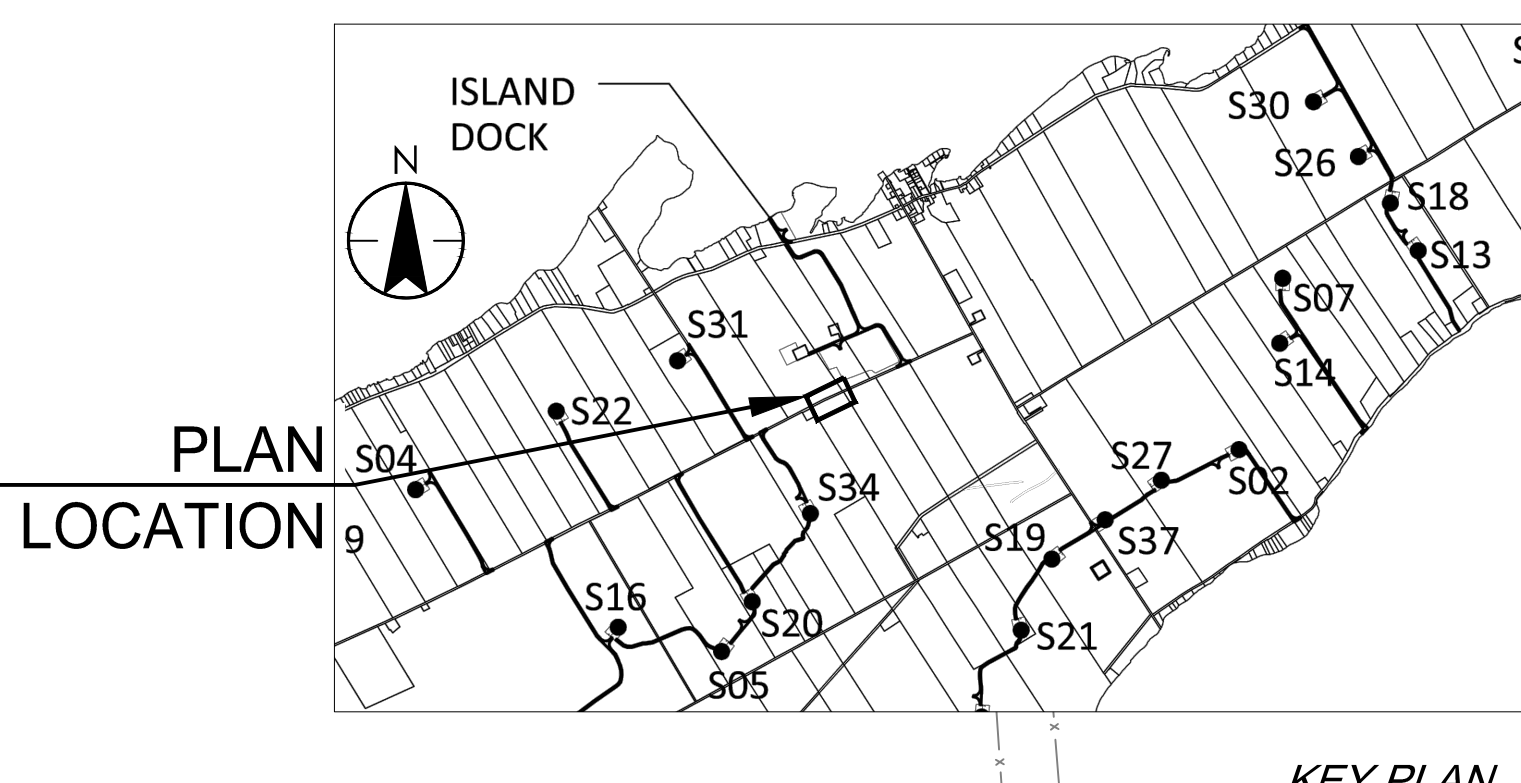


AMHERST ISLAND WIND PROJECT
75MW WIND FARM
Amherst Island, Loyalist Township, Ontario

Title

CONCESSION ROAD 2
STA. 24+200 TO STA. 24+500
PLAN AND PROFILE

Project No.	Scale
133560100	1:500H 1:100V
Drawing No.	Sheet
RM257	Revision



\\CD\004\01\650\active\133560100\10_drawing\10_4_sheet\105_renc\RM222231_133560100_Cov_Ret2.dwg 2017/08/29 2:00 PM by: Huanqiang Peng

Notes

- UNDER GROUND AND ABOVE GROUND UTILITIES AND STRUCTURES ARE NOT NECESSARILY SHOWN ON THE DRAWINGS AND WHERE SHOWN, THE ACCURACY OF POSITION IS NOT GUARANTEED. THE CONTRACTOR SHALL INFORM THEMSELVES OF THE EXACT LOCATION OF ALL UTILITY PLANTS PRIOR TO STARTING WORK.
- THE REQUIREMENTS FOR THE REMOVAL, REINSTALLATION AND/OR DISPOSAL OF EXISTING FEATURES IN CONFLICT WITH THE CONSTRUCTION AREA WILL BE CONFIRMED IN THE FIELD DURING CONSTRUCTION.
- TOPOGRAPHICAL SURVEY COMPLETED BY MANTOSH PERRY CONSULTING ENGINEERS, DATED 2016. (UTM ZONE 18 NAD83 (CRS)) 1997.0)
- ENTRANCE RADI AS NOTED TO BE PROVIDED FROM EDGE OF PAVEMENT OR GRAVEL AS SHOWN ON PLAN DRAWING. RADIUS MODIFICATIONS MAY BE REQUIRED SUBJECT TO REVIEW OF ENTRANCE SKEW ANGLE AND VEHICLE ACCESS REQUIREMENTS.
- UPON COMPLETION OF REBUILD/RENOVATE ROAD WORK CONTRACTOR TO CONFIRM ROADS ARE IN COMPLIANCE WITH SIEMENS SPECIFICATIONS "GENERAL SITE REQUIREMENTS, AMHERST ISLAND, EQUIPMENT ONLY AM" REV 6.31, DATED 2016-09-23.
- CONTRACTOR TO UNDERTAKE REPAIRS TO ROADS ON AN AS-NEEDED BASIS TO MAINTAIN ROAD IN EXISTING OR BETTER CONDITION IN CONSIDERATION OF ISLAND TRAFFIC AND CONSTRUCTION TRAFFIC DURING EXECUTION OF THE PROJECT.
- MATTING TO BE USED FOR BYPASS LOCATIONS AS NEEDED.
- FOR TREE REMOVALS REFER TO "STANTEC ARBORIST REPORT".
- TRAFFIC CONTROL DURING CONSTRUCTION REFER TO "STANTEC AMHERST ISLAND WIND ENERGY PROJECT TRAFFIC MANAGEMENT PLAN".
- CONTRACTOR TO ASSESS EXISTING CULVERT PRIOR TO CONSTRUCTION. EXISTING CULVERTS MAY BE BRIDGED OR REINFORCED PRIOR TO PROJECT WORK. CULVERT EXTENSION AND INSTALLATION DETAILS REFER TO OPS 241.
- SEDIMENT AND EROSION CONTROL MEASURES ARE TO BE IMPLEMENTED PRIOR TO, AND MAINTAINED DURING CONSTRUCTION TO PREVENT ENTRY OF SEDIMENT INTO THE NATURAL ENVIRONMENT. THE CONTRACTOR WILL BE REQUIRED TO MONITOR THE SEDIMENT CONTROL MEASURES REGULARLY AND REPAIR ANY DAMAGE IMMEDIATELY. SEDIMENTS TO BE REMOVED WHEN ACCUMULATIONS REACH A MAXIMUM OF 1/3 THE HEIGHT OF THE EROSION CONTROL MEASURE. (SILT FENCE, STRAW BALE, ETC.). SILT FENCE INSTALLATION MUST OCCUR PRIOR TO COMMENCEMENT OF CONSTRUCTION, AS PER REA CONDITION H3(4).
- ROAD SECTION SUPPLEMENTAL DRAINAGE - WHERE ROAD SUBGRADE ELEVATION IS HIGHER THAN ELEVATION OF NEARBY DITCH INVERT OR FALL-OFF TOPOGRAPHY WITHIN THE ROAD ALLOWANCE, INSTALL A DITCH PERPENDICULAR TO EDGE OF ROAD SO AS TO PROVIDE DRAINAGE PATH FOR THE ROAD SUBGRADE. FILL DITCH WITH GRANULAR A CRUSHED QUARRIED MATERIAL. PLACE SUCH DITCHES AT LOCAL LOW SPOTS AND EVERY 100M ALONG ROAD LENGTH WHERE SUCH ELEVATION CONDITIONS EXIST.

Legend

- TEMPORARY ROAD WIDENING
- LIMIT OF GRADING
- LIMIT OF OBSTACLE FREE AREA (ONLY APPLIES ABOVE ROAD ELEVATION +1.5m)
- ROAD CENTRE LINE
- APPROXIMATE LOT LINE
- ROAD ALLOWANCE (R.A.)
- EXISTING POST AND WIRE/ELECTRIC FENCE
- EXISTING DITCH
- EXISTING OVERHEAD HYDRO
- TREE REMOVAL
- SHRUB REMOVAL
- 4375 CIVIC ADDRESS
- EDGE OF ROAD REBUILD

G	ISSUED FOR MUNICIPAL CONSENT	PH	LL	17.08.29
F	ISSUED FOR MUNICIPAL CONSENT	PH	LL	17.08.16
E	ISSUED FOR MUNICIPAL CONSENT	PH	LL	17.07.18
D	ISSUED FOR MUNICIPAL CONSENT	PH	LL	17.05.09
C	ISSUED FOR MUNICIPAL CONSENT	PH	LL	17.05.01
B	ISSUED FOR PERMITTING	PH	LL	17.03.09
A	ISSUED FOR PERMITTING	PH	LL	17.02.03

Revision	By	Appd.	YY.MM.DD
----------	----	-------	----------

File Name:	RC	LL	PH	17.08.29
	Dwn.	Chkd.	Dsgn.	YY.MM.DD

Permit-Seal

Client/Project



AMHERST ISLAND WIND PROJECT
75MW WIND FARM
Amherst Island, Loyalist Township, Ontario

Title

CONCESSION ROAD 2
STA. 24+500 TO STA. 24+800
PLAN AND PROFILE


Project No. 13356100

Drawing No. Sheet

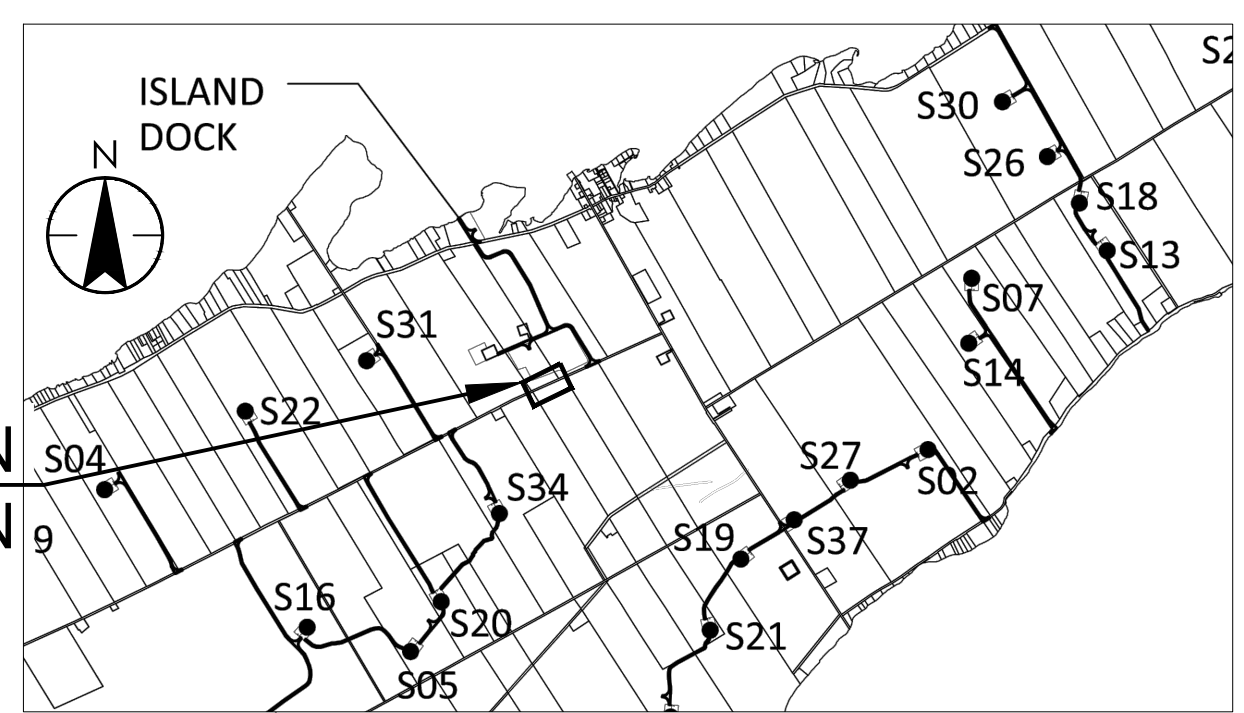
Scale 1:500H 0 5 15 25m
1:100V 0 1 3 5m

Revision

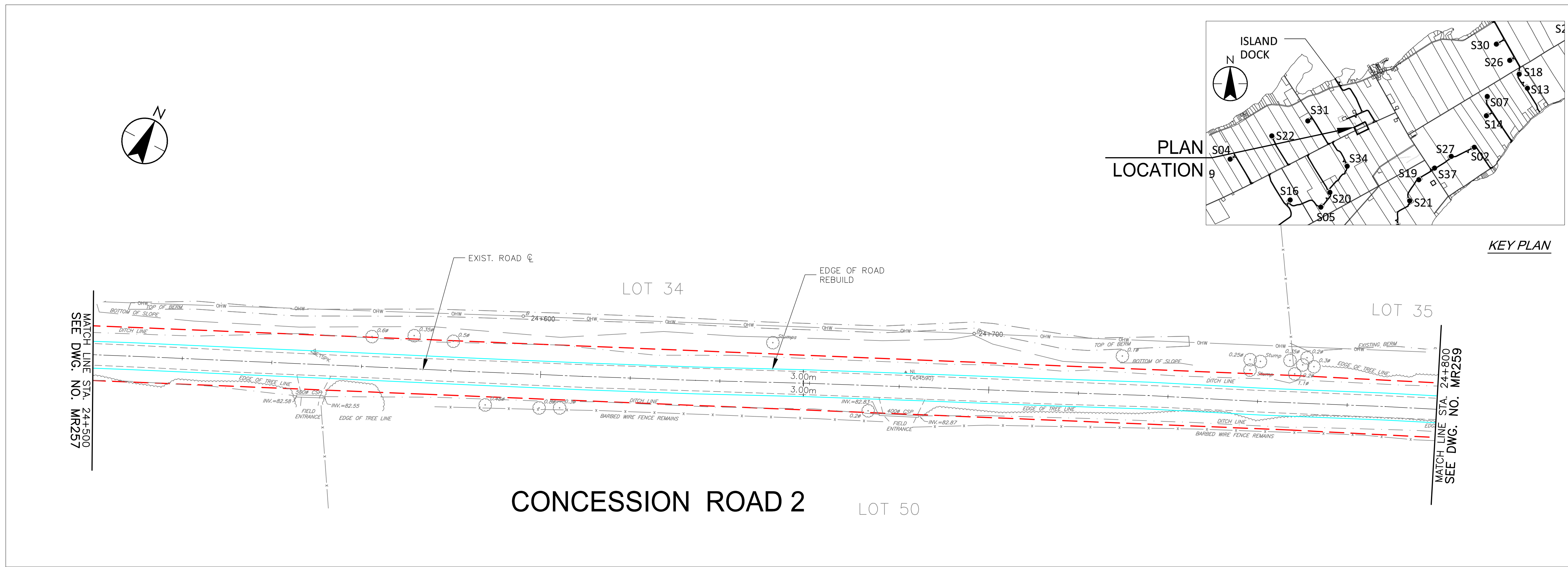
RM258 1 of 1 G



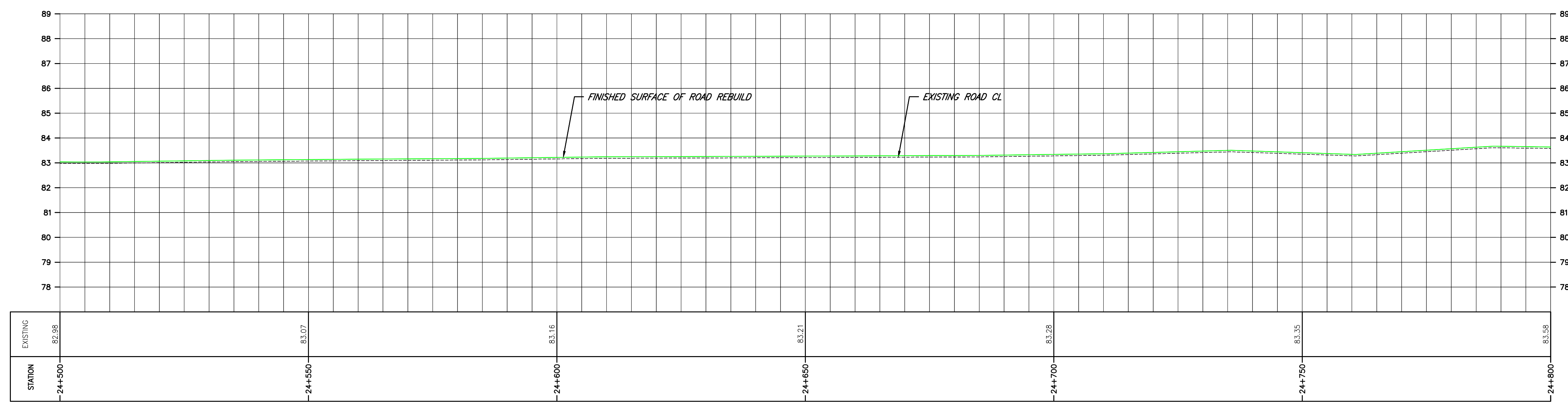
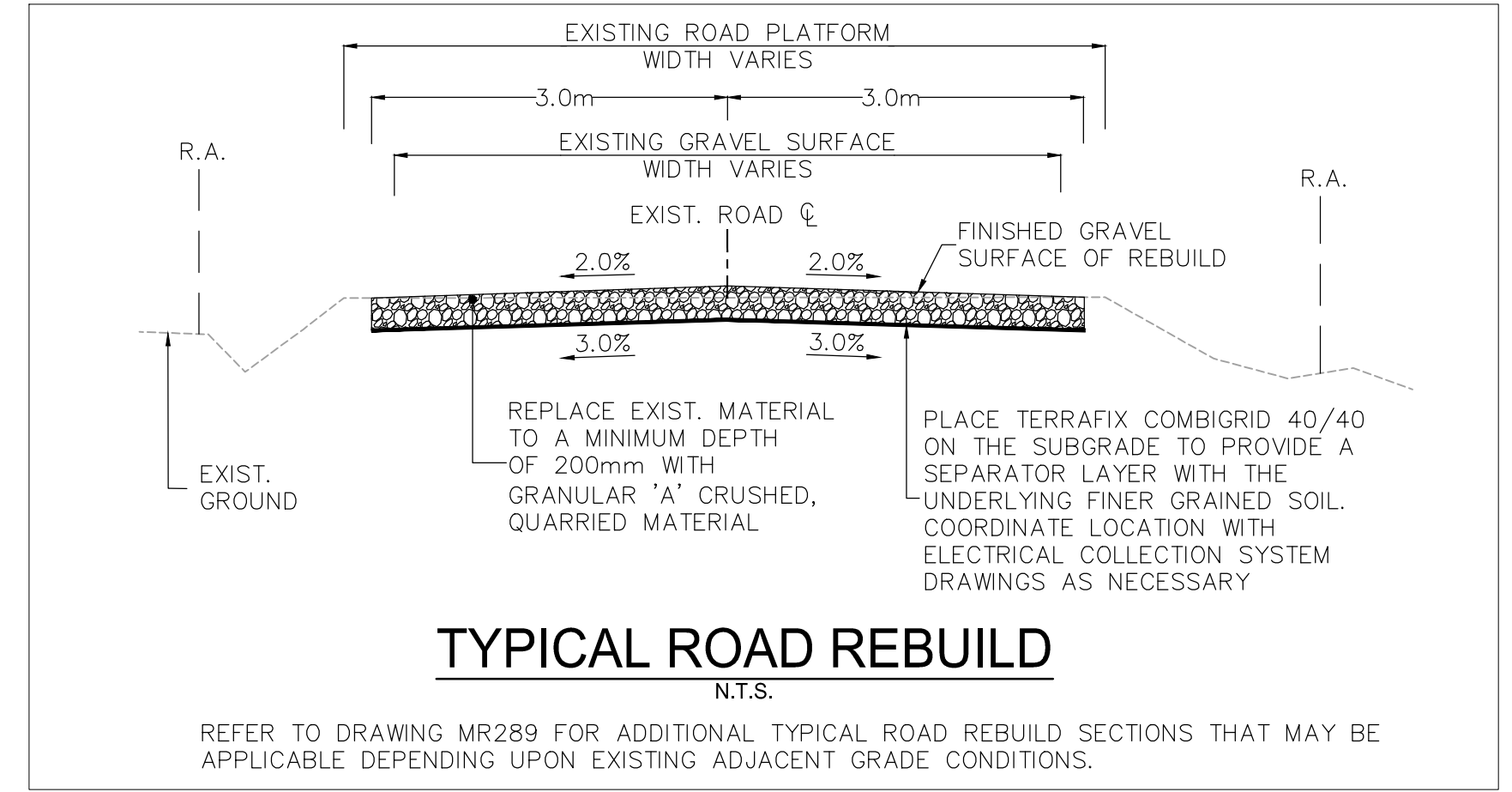
PLAN LOCATION



KEY PLAN



CONCESSION ROAD 2 LOT 50



\\CD\004\01\650\active\13356100\10_drawing\10.4_sheel_plan\05_renc\MR222231_13356100_Covm_Rev2.dwg 2017/08/29 2:00 PM by: hchang Post

Copyright Reserved

The Contractor shall verify and be responsible for all dimensions. DO NOT scale the drawing - any errors or omissions shall be reported to Stantec without delay.
The Copyrights to all designs and drawings are the property of Stantec. Reproduction or use for any purpose other than that authorized by Stantec is forbidden.

Notes

- UNDER GROUND AND ABOVE GROUND UTILITIES AND STRUCTURES ARE NOT NECESSARILY SHOWN ON THE DRAWINGS AND WHERE SHOWN, THE ACCURACY OF POSITION IS NOT GUARANTEED. THE CONTRACTOR SHALL INFORM THEMSELVES OF THE EXACT LOCATION OF ALL UTILITY PLANTS PRIOR TO STARTING WORK.
- THE REQUIREMENTS FOR THE REMOVAL, REINSTALLATION AND/OR DISPOSAL OF EXISTING FEATURES IN CONFLICT WITH THE CONSTRUCTION AREA WILL BE CONFIRMED IN THE FIELD DURING CONSTRUCTION.
- TOPOGRAPHICAL SURVEY COMPLETED BY MANTOSH PERRY CONSULTING ENGINEERS, DATED 2016. (UTM ZONE 18 NAD83 (CRS)) 1997.0)
- ENTRANCE RADI AS NOTED TO BE PROVIDED FROM EDGE OF PAVEMENT OR GRAVEL AS SHOWN ON PLAN DRAWING. RADIUS MODIFICATIONS MAY BE REQUIRED SUBJECT TO REVIEW OF ENTRANCE SKEW ANGLE AND VEHICLE ACCESS REQUIREMENTS.
- UPON COMPLETION OF REBUILD/RENOVATE ROAD WORK CONTRACTOR TO CONFIRM ROADS ARE IN COMPLIANCE WITH SIEMENS SPECIFICATIONS "GENERAL SITE REQUIREMENTS, AMHERST ISLAND, EQUIPMENT ONLY AM" REV 6.31, DATED 2016-09-23.
- CONTRACTOR TO UNDERTAKE REPAIRS TO ROADS ON AN AS-NEEDED BASIS TO MAINTAIN ROAD IN EXISTING OR BETTER CONDITION IN CONSIDERATION OF ISLAND TRAFFIC AND CONSTRUCTION TRAFFIC DURING EXECUTION OF THE PROJECT.
- MATTING TO BE USED FOR BYPASS LOCATIONS AS NEEDED.
- FOR TREE REMOVALS REFER TO "STANTEC ARBORIST REPORT".
- TRAFFIC CONTROL DURING CONSTRUCTION REFER TO "STANTEC AMHERST ISLAND WIND ENERGY PROJECT TRAFFIC MANAGEMENT PLAN".
- CONTRACTOR TO ASSESS EXISTING CULVERT PRIOR TO CONSTRUCTION. EXISTING CULVERTS MAY BE BRIDGED OR REINFORCED PRIOR TO PROJECT WORK. CULVERT EXTENSION AND INSTALLATION DETAILS REFER TO OPS 241.
- SEDIMENT AND EROSION CONTROL MEASURES ARE TO BE IMPLEMENTED PRIOR TO, AND MAINTAINED DURING CONSTRUCTION TO PREVENT ENTRY OF SEDIMENT INTO THE NATURAL ENVIRONMENT. THE CONTRACTOR WILL BE REQUIRED TO MONITOR THE SEDIMENT CONTROL MEASURES REGULARLY AND REPAIR ANY DAMAGE IMMEDIATELY. SEDIMENTS TO BE REMOVED WHEN ACCUMULATIONS REACH A MAXIMUM OF 1/3 THE HEIGHT OF THE EROSION CONTROL MEASURE. (SLT FENCE, STRAW BALE, ETC.). SILT FENCE INSTALLATION MUST OCCUR PRIOR TO COMMENCEMENT OF CONSTRUCTION, AS PER REA CONDITION H3(4).
- ROAD SECTION SUPPLEMENTAL DRAINAGE - WHERE ROAD SUBGRADE ELEVATION IS HIGHER THAN ELEVATION OF NEARBY DITCH INVERT OR FALL-OFF TOPOGRAPHY WITHIN THE ROAD ALLOWANCE, INSTALL A DITCH PERPENDICULAR TO EDGE OF ROAD SO AS TO PROVIDE DRAINAGE PATH FOR THE ROAD SUBGRADE. FILL DITCH WITH GRANULAR A CRUSHED, QUARRIED MATERIAL. PLACE SUCH DITCHES AT LOCAL LOW SPOTS AND EVERY 100M ALONG ROAD LENGTH WHERE SUCH ELEVATION CONDITIONS EXIST.

Legend

- TEMPORARY ROAD WIDENING
- LIMIT OF GRADING
- LIMIT OF OBSTACLE FREE AREA (ONLY APPLIES ABOVE ROAD ELEVATION +1.5m)
- ROAD CENTRE LINE
- APPROXIMATE LOT LINE
- ROAD ALLOWANCE (R.A.)
- EXISTING POST AND WIRE/ELECTRIC FENCE
- EXISTING DITCH
- EXISTING OVERHEAD HYDRO
- TREE REMOVAL
- SHRUB REMOVAL
- CIVIC ADDRESS
- EDGE OF ROAD REBUILD

G	ISSUED FOR MUNICIPAL CONSENT	PH	LL	17.08.29
F	ISSUED FOR MUNICIPAL CONSENT	PH	LL	17.08.16
E	ISSUED FOR MUNICIPAL CONSENT	PH	LL	17.07.18
D	ISSUED FOR MUNICIPAL CONSENT	PH	LL	17.05.09
C	ISSUED FOR MUNICIPAL CONSENT	PH	LL	17.05.01
B	ISSUED FOR PERMITTING	PH	LL	17.03.09
A	ISSUED FOR PERMITTING	PH	LL	17.02.03
Revision		By	Appd.	YY.MM.DD

File Name:	RC	LL	PH	17.08.29
	Dwn.	Chkd.	Dsgn.	YY.MM.DD

Permit-Seal

Client/Project

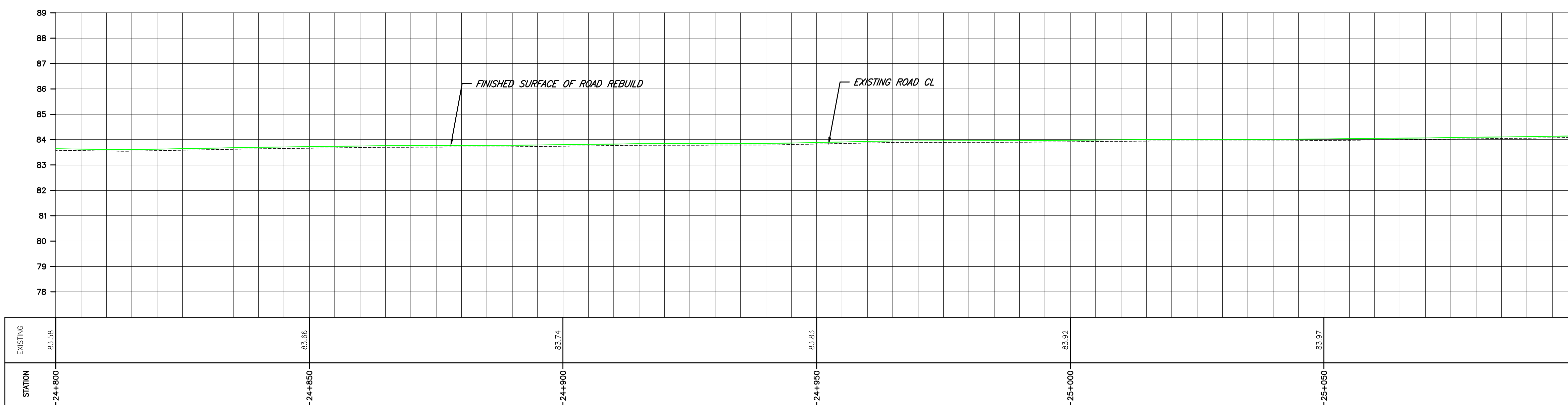
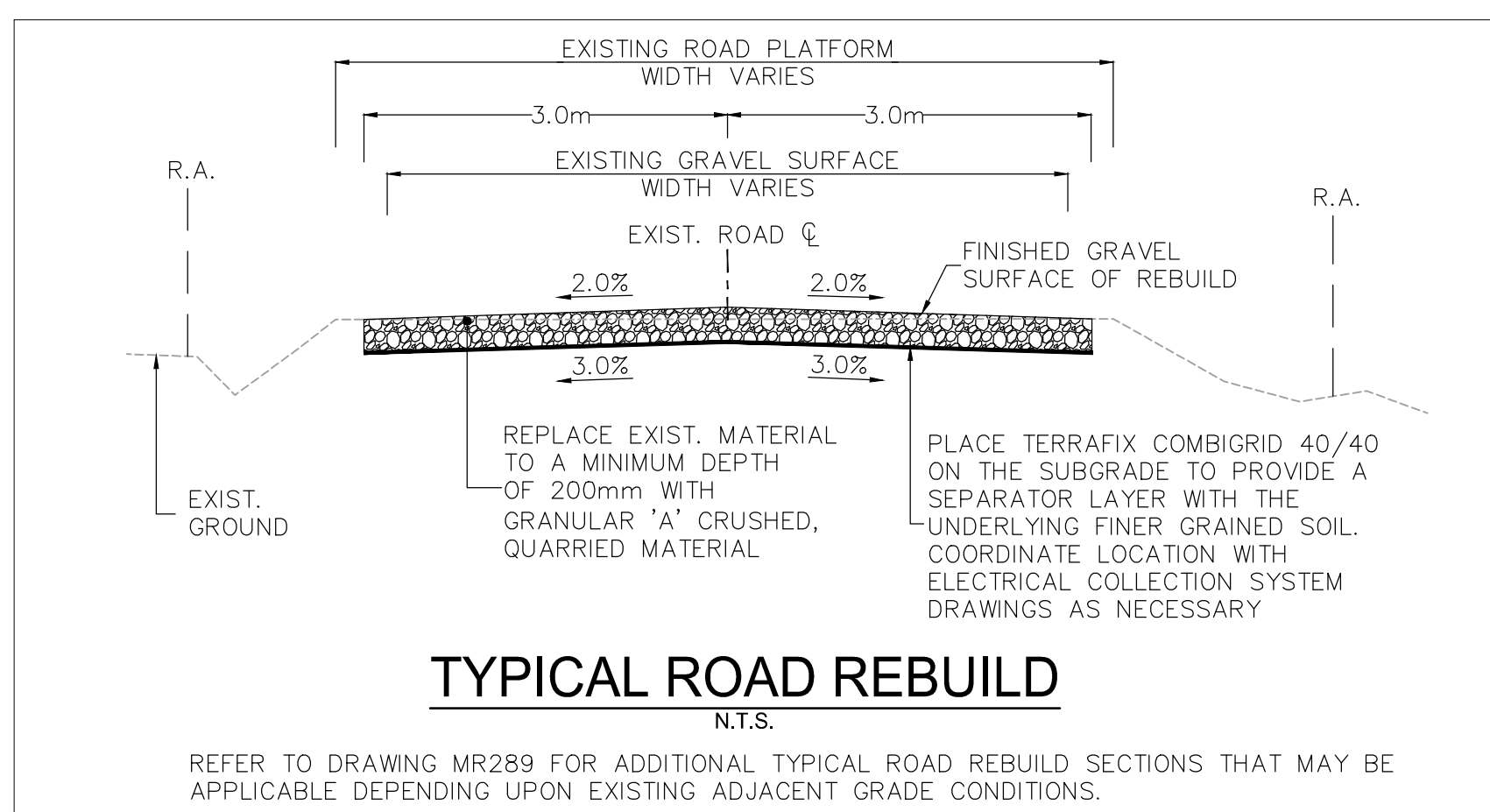
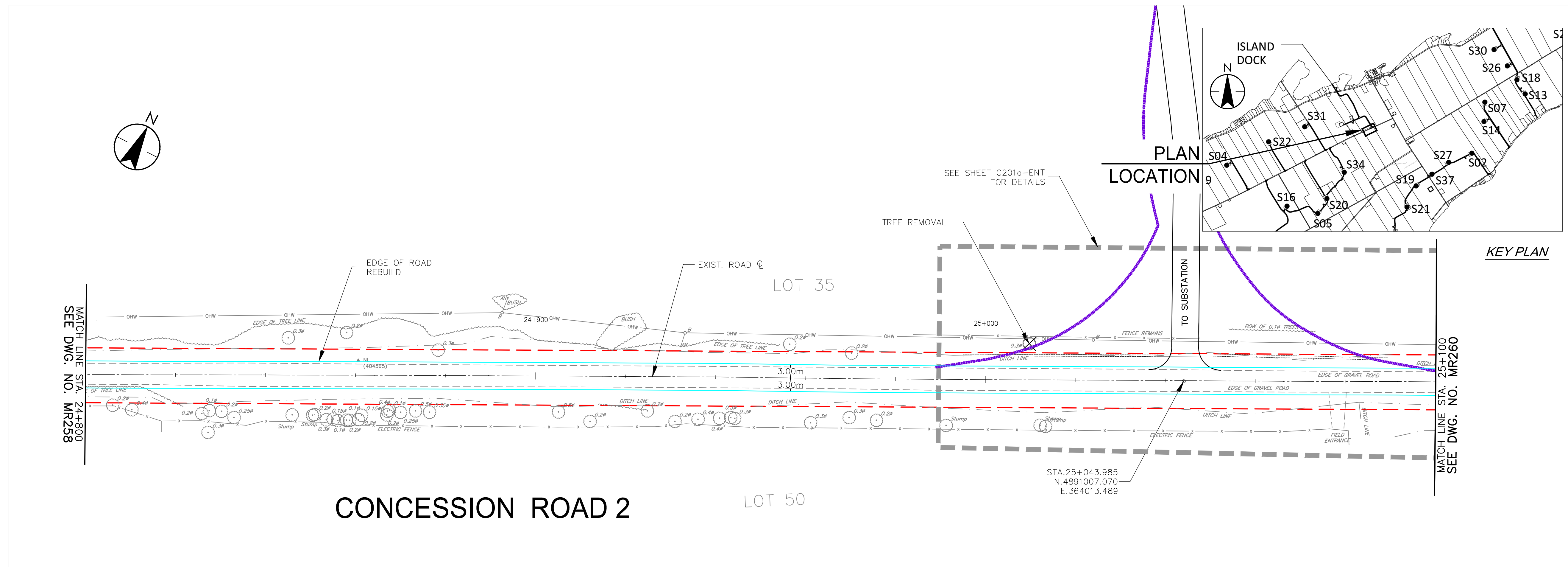


AMHERST ISLAND WIND PROJECT
75MW WIND FARM
Amherst Island, Loyalist Township, Ontario

Title

CONCESSION ROAD 2
STA. 24+800 TO STA. 25+100
PLAN AND PROFILE

Project No.	Scale
133560100	1:500H 1:100V
Drawing No.	Sheet
MR259	Revision



Notes

- UNDER GROUND AND ABOVE GROUND UTILITIES AND STRUCTURES ARE NOT NECESSARILY SHOWN ON THE DRAWINGS AND WHERE SHOWN, THE ACCURACY OF POSITION IS NOT GUARANTEED. THE CONTRACTOR SHALL INFORM THEMSELVES OF THE EXACT LOCATION OF ALL UTILITY PLANTS PRIOR TO STARTING WORK.
- THE REQUIREMENTS FOR THE REMOVAL, REINSTALLATION AND/OR DISPOSAL OF EXISTING FEATURES IN CONFLICT WITH THE CONSTRUCTION AREA WILL BE CONFIRMED IN THE FIELD DURING CONSTRUCTION.
- TOPOGRAPHICAL SURVEY COMPLETED BY MANTOSH PERRY CONSULTING ENGINEERS, DATED 2016. (UTM ZONE 18 NAD83 (CRS) 1997.0)
- ENTRANCE RADI AS NOTED TO BE PROVIDED FROM EDGE OF PAVEMENT OR GRAVEL AS SHOWN ON PLAN DRAWING. RADIUS MODIFICATIONS MAY BE REQUIRED SUBJECT TO REVIEW OF ENTRANCE SKEW ANGLE AND VEHICLE ACCESS REQUIREMENTS.
- UPON COMPLETION OF REBUILD/RENOVATE ROAD WORK CONTRACTOR TO CONFIRM ROADS ARE IN COMPLIANCE WITH SIEMENS SPECIFICATIONS "GENERAL SITE REQUIREMENTS, AMHERST ISLAND, EQUIPMENT ONLY AM" REV 6.31, DATED 2016-09-23.
- CONTRACTOR TO UNDERTAKE REPAIRS TO ROADS ON AN AS-NEEDED BASIS TO MAINTAIN ROAD IN EXISTING OR BETTER CONDITION IN CONSIDERATION OF ISLAND TRAFFIC AND CONSTRUCTION TRAFFIC DURING EXECUTION OF THE PROJECT.
- MATTING TO BE USED FOR BYPASS LOCATIONS AS NEEDED.
- FOR TREE REMOVALS REFER TO "STANTEC ARBORIST REPORT".
- TRAFFIC CONTROL DURING CONSTRUCTION REFER TO "STANTEC AMHERST ISLAND WIND ENERGY PROJECT TRAFFIC MANAGEMENT PLAN".
- CONTRACTOR TO ASSESS EXISTING CULVERT PRIOR TO CONSTRUCTION. EXISTING CULVERTS MAY BE BRIDGED OR REINFORCED PRIOR TO PROJECT WORK. CULVERT EXTENSION AND INSTALLATION DETAILS REFER TO OPS 241.
- SEDIMENT AND EROSION CONTROL MEASURES ARE TO BE IMPLEMENTED PRIOR TO, AND MAINTAINED DURING CONSTRUCTION TO PREVENT ENTRY OF SEDIMENT INTO THE NATURAL ENVIRONMENT. THE CONTRACTOR WILL BE REQUIRED TO MONITOR THE SEDIMENT CONTROL MEASURES REGULARLY AND REPAIR ANY DAMAGE IMMEDIATELY. SEDIMENTS TO BE REMOVED WHEN ACCUMULATIONS REACH A MAXIMUM OF 1/3 THE HEIGHT OF THE EROSION CONTROL MEASURE. (SILT FENCE, STRAW BALE, ETC.). SILT FENCE INSTALLATION MUST OCCUR PRIOR TO COMMENCEMENT OF CONSTRUCTION, AS PER REA CONDITION H3(4).
- ROAD SECTION SUPPLEMENTAL DRAINAGE - WHERE ROAD SUBGRADE ELEVATION IS HIGHER THAN ELEVATION OF NEARBY DITCH INVERT OR FALL-OFF TOPOGRAPHY WITHIN THE ROAD ALLOWANCE, INSTALL A DITCH PERPENDICULAR TO EDGE OF ROAD SO AS TO PROVIDE DRAINAGE PATH FOR THE ROAD SUBGRADE. FILL DITCH WITH GRANULAR A CRUSHED, QUARRIED MATERIAL. PLACE SUCH DITCHES AT LOCAL LOW SPOTS AND EVERY 100M ALONG ROAD LENGTH WHERE SUCH ELEVATION CONDITIONS EXIST.

Legend

- TEMPORARY ROAD WIDENING
- LIMIT OF GRADING
- LIMIT OF OBSTACLE FREE AREA (ONLY APPLIES ABOVE ROAD ELEVATION +1.5m)
- ROAD CENTRE LINE
- APPROXIMATE LOT LINE
- ROAD ALLOWANCE (R.A.)
- EXISTING POST AND WIRE/ELECTRIC FENCE
- EXISTING DITCH
- EXISTING OVERHEAD HYDRO
- TREE REMOVAL
- SHRUB REMOVAL
- 4375 CIVIC ADDRESS
- EDGE OF ROAD REBUILD

G	ISSUED FOR MUNICIPAL CONSENT	PH	LL	17.08.29
F	ISSUED FOR MUNICIPAL CONSENT	PH	LL	17.08.16
E	ISSUED FOR MUNICIPAL CONSENT	PH	LL	17.07.18
D	ISSUED FOR MUNICIPAL CONSENT	PH	LL	17.05.09
C	ISSUED FOR MUNICIPAL CONSENT	PH	LL	17.05.01
B	ISSUED FOR PERMITTING	PH	LL	17.03.09
A	ISSUED FOR PERMITTING	PH	LL	17.02.03

Revision	By	Appd.	YY.MM.DD
----------	----	-------	----------

File Name:	RC	LL	PH	17.08.29
	Dwn.	Chkd.	Dsgn.	YY.MM.DD

Permit-Seal

Client/Project



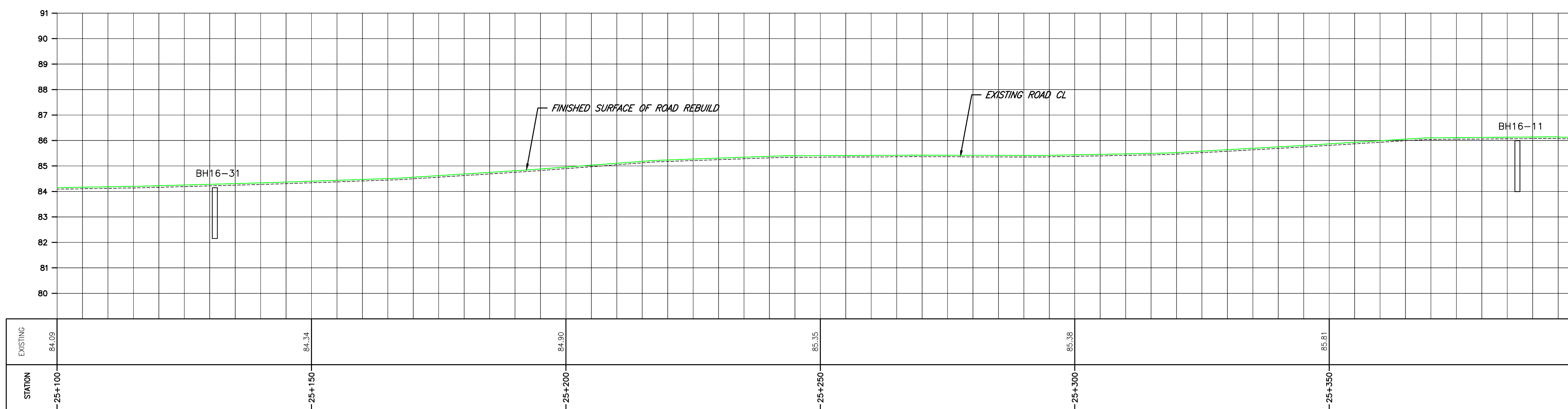
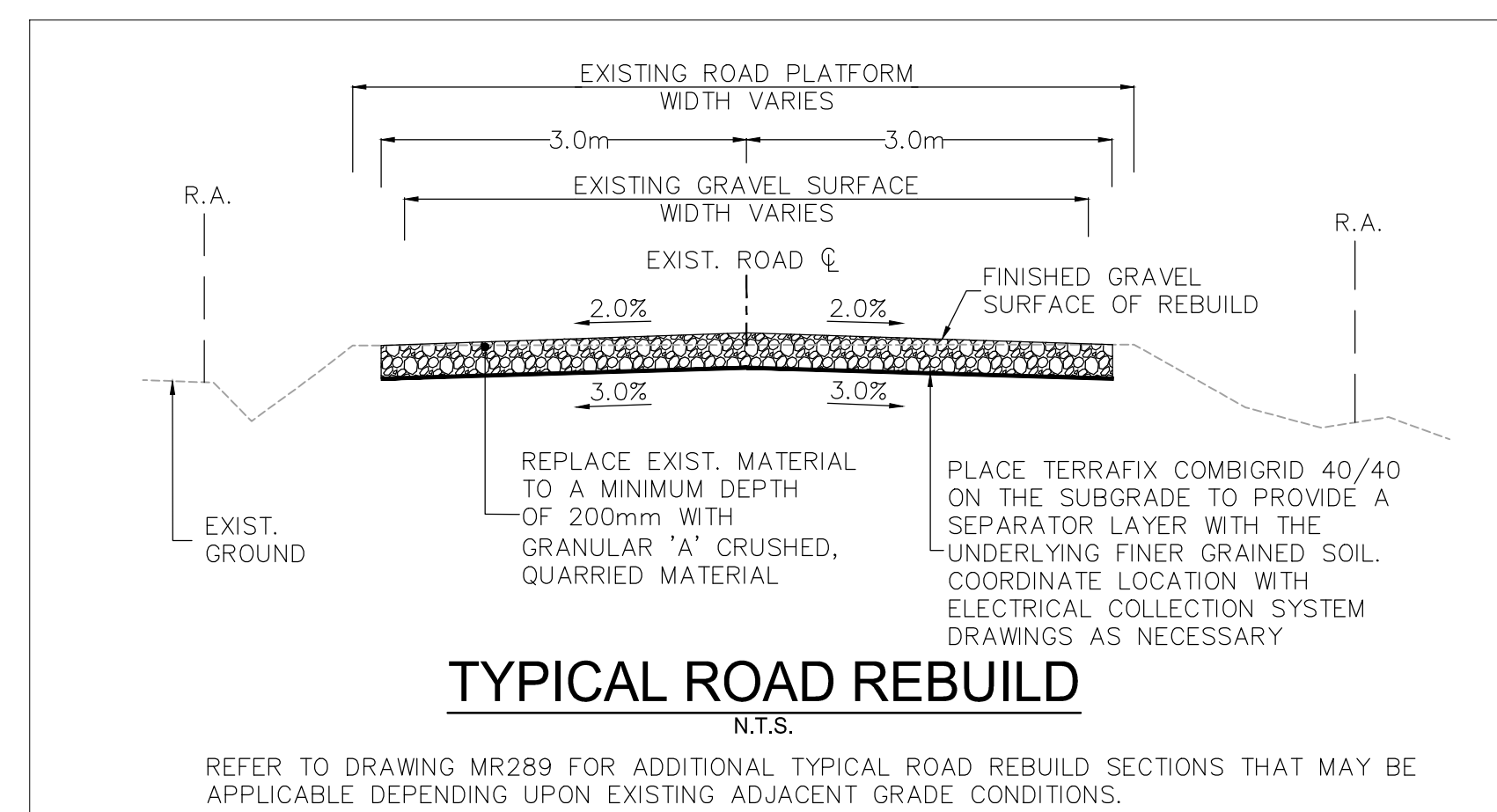
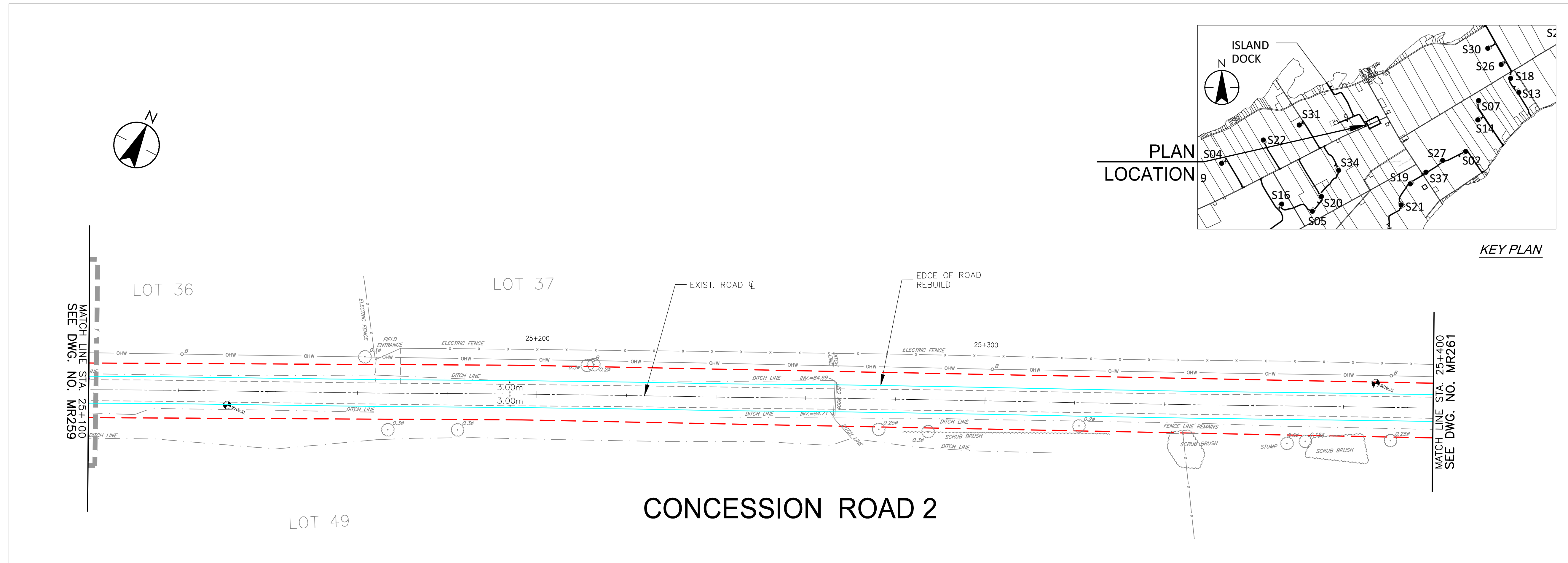
AMHERST ISLAND WIND PROJECT
75MW WIND FARM
Amherst Island, Loyalist Township, Ontario

Title

CONCESSION ROAD 2
STA. 25+100 TO STA. 25+400
PLAN AND PROFILE

Project No. 133560100

Drawing No. Sheet Revision



Copyright Reserved

The Contractor shall verify and be responsible for all dimensions. DO NOT scale the drawing - any errors or omissions shall be reported to Stantec without delay.
The Copyrights to all designs and drawings are the property of Stantec. Reproduction or use for any purpose other than that authorized by Stantec is forbidden.

Notes

- UNDER GROUND AND ABOVE GROUND UTILITIES AND STRUCTURES ARE NOT NECESSARILY SHOWN ON THE DRAWINGS AND WHERE SHOWN, THE ACCURACY OF POSITION IS NOT GUARANTEED. THE CONTRACTOR SHALL INFORM THEMSELVES OF THE EXACT LOCATION OF ALL UTILITY PLANTS PRIOR TO STARTING WORK.
- THE REQUIREMENTS FOR THE REMOVAL, REINSTALLATION AND/OR DISPOSAL OF EXISTING FEATURES IN CONFLICT WITH THE CONSTRUCTION AREA WILL BE CONFIRMED IN THE FIELD DURING CONSTRUCTION.
- TOPOGRAPHICAL SURVEY COMPLETED BY MANTOSH PERRY CONSULTING ENGINEERS, DATED 2016. (UTM ZONE 18 NAD83 (CRS)) 1997.0)
- ENTRANCE RADI AS NOTED TO BE PROVIDED FROM EDGE OF PAVEMENT OR GRAVEL AS SHOWN ON PLAN DRAWING. RADIUS MODIFICATIONS MAY BE REQUIRED SUBJECT TO REVIEW OF ENTRANCE SKEW ANGLE AND VEHICLE ACCESS REQUIREMENTS.
- UPON COMPLETION OF REBUILD/RENOVATE ROAD WORK CONTRACTOR TO CONFIRM ROADS ARE IN COMPLIANCE WITH SIEMENS SPECIFICATIONS "GENERAL SITE REQUIREMENTS, AMHERST ISLAND, EQUIPMENT ONLY AM" REV 6.31, DATED 2016-09-23.
- CONTRACTOR TO UNDERTAKE REPAIRS TO ROADS ON AN AS-NEEDED BASIS TO MAINTAIN ROAD IN EXISTING OR BETTER CONDITION IN CONSIDERATION OF ISLAND TRAFFIC AND CONSTRUCTION TRAFFIC DURING EXECUTION OF THE PROJECT.
- MATTING TO BE USED FOR BYPASS LOCATIONS AS NEEDED.
- FOR TREE REMOVALS REFER TO "STANTEC ARBORIST REPORT".
- TRAFFIC CONTROL DURING CONSTRUCTION REFER TO "STANTEC AMHERST ISLAND WIND ENERGY PROJECT TRAFFIC MANAGEMENT PLAN".
- CONTRACTOR TO ASSESS EXISTING CULVERT PRIOR TO CONSTRUCTION. EXISTING CULVERTS MAY BE BRIDGED OR REINFORCED PRIOR TO PROJECT WORK. CULVERT EXTENSION AND INSTALLATION DETAILS REFER TO OPS5 241.
- SEDIMENT AND EROSION CONTROL MEASURES ARE TO BE IMPLEMENTED PRIOR TO COMMENCEMENT OF CONSTRUCTION. THE CONTRACTOR WILL BE REQUIRED TO MONITOR THE SEDIMENT CONTROL MEASURES REGULARLY AND REPAIR ANY DAMAGE IMMEDIATELY. SEDIMENTS TO BE REMOVED WHEN ACCUMULATIONS REACH A MAXIMUM OF 1/3 THE HEIGHT OF THE EROSION CONTROL MEASURE. (SILT FENCE, STRAW BALE, ETC.). SILT FENCE INSTALLATION MUST OCCUR PRIOR TO COMMENCEMENT OF CONSTRUCTION, AS PER REA CONDITION H34).
- ROAD SECTION SUPPLEMENTAL DRAINAGE - WHERE ROAD SUBGRADE ELEVATION IS HIGHER THAN ELEVATION OF NEARBY DITCH INVERT OR FALL-OFF TOPOGRAPHY WITHIN THE ROAD ALLOWANCE, INSTALL A DITCH PERPENDICULAR TO EDGE OF ROAD SO AS TO PROVIDE DRAINAGE PATH FOR THE ROAD SUBGRADE. FILL DITCH WITH GRANULAR A CRUSHED QUARRIED MATERIAL. PLACE SUCH DITCHES AT LOCAL LOW SPOTS AND EVERY 100M ALONG ROAD LENGTH WHERE SUCH ELEVATION CONDITIONS EXIST.

Legend

- TEMPORARY ROAD WIDENING
- LIMIT OF GRADING
- LIMIT OF OBSTACLE FREE AREA (ONLY APPLIES ABOVE ROAD ELEVATION +1.5m)
- ROAD CENTRE LINE
- APPROXIMATE LOT LINE
- ROAD ALLOWANCE (R.A.)
- EXISTING POST AND WIRE/ELECTRIC FENCE
- EXISTING DITCH
- EXISTING OVERHEAD HYDRO
- TREE REMOVAL
- SHRUB REMOVAL
- CIVIC ADDRESS
- EDGE OF ROAD REBUILD

G	ISSUED FOR MUNICIPAL CONSENT	PH	LL	17.08.29
F	ISSUED FOR MUNICIPAL CONSENT	PH	LL	17.08.16
E	ISSUED FOR MUNICIPAL CONSENT	PH	LL	17.07.18
D	ISSUED FOR MUNICIPAL CONSENT	PH	LL	17.05.09
C	ISSUED FOR MUNICIPAL CONSENT	PH	LL	17.05.01
B	ISSUED FOR PERMITTING	PH	LL	17.03.09
A	ISSUED FOR PERMITTING	PH	LL	17.02.03

Revision	By	Appd.	YY.MM.DD
----------	----	-------	----------

File Name:	RC	LL	PH	17.08.29
	Dwn.	Chkd.	Dsgn.	YY.MM.DD

Permit-Seal

Client/Project



AMHERST ISLAND WIND PROJECT
75MW WIND FARM
Amherst Island, Loyalist Township, Ontario

Title

CONCESSION ROAD 2
STA. 25+400 TO STA. 25+610
PLAN AND PROFILE

Project No. 133560100

Drawing No. Sheet

Scale 1:500H 0 5 15 25m
1:100V 0 1 3 5m

Revision

