

Notes

- UNDER GROUND AND ABOVE GROUND UTILITIES AND STRUCTURES ARE NOT NECESSARILY SHOWN ON THE DRAWINGS AND WHERE SHOWN, THE ACCURACY OF POSITION IS NOT GUARANTEED. THE CONTRACTOR SHALL INFORM THEMSELVES OF THE EXACT LOCATION OF ALL UTILITY PLANTS PRIOR TO STARTING WORK.
- THE REQUIREMENTS FOR THE REMOVAL, REINSTALLATION AND/OR DISPOSAL OF EXISTING FEATURES IN CONFLICT WITH THE CONSTRUCTION AREA WILL BE CONFIRMED IN THE FIELD DURING CONSTRUCTION.
- TOPOGRAPHICAL SURVEY COMPLETED BY MANTOSH PERRY CONSULTING ENGINEERS, DATED 2016. (UTM ZONE 18 NAD83 (CRSR) 1997.0)
- ENTRANCE RADI AS NOTED TO BE PROVIDED FROM EDGE OF PAVEMENT OR GRAVEL AS SHOWN ON PLAN DRAWING. RADIUS MODIFICATIONS MAY BE REQUIRED SUBJECT TO REVIEW OF ENTRANCE SKEW ANGLE AND VEHICLE ACCESS REQUIREMENTS
- UPON COMPLETION OF REBUILD/RENOVATE ROAD WORK CONTRACTOR TO CONFIRM ROADS ARE IN COMPLIANCE WITH SIEMENS SPECIFICATIONS "GENERAL SITE REQUIREMENTS, AMHERST ISLAND, EQUIPMENT ONLY AM" REV 6.31, DATED 2016-09-23.
- CONTRACTOR TO UNDERTAKE REPAIRS TO ROADS ON AN AS-NEEDED BASIS TO MAINTAIN ROAD IN EXISTING OR BETTER CONDITION IN CONSIDERATION OF ISLAND TRAFFIC AND CONSTRUCTION TRAFFIC DURING EXECUTION OF THE PROJECT.
- MATTING TO BE USED FOR BYPASS LOCATIONS AS NEEDED.
- FOR TREE REMOVALS REFER TO "STANTEC ARBORIST REPORT".
- TRAFFIC CONTROL DURING CONSTRUCTION REFER TO "STANTEC AMHERST ISLAND WIND ENERGY PROJECT TRAFFIC MANAGEMENT PLAN".
- CONTRACTOR TO ASSESS EXISTING CULVERT PRIOR TO CONSTRUCTION. EXISTING CULVERTS MAY BE BRIDGED OR REINFORCED PRIOR TO PROJECT WORK. CULVERT EXTENSION AND INSTALLATION DETAILS REFER TO QPSS 241.
- SEDIMENT AND EROSION CONTROL MEASURES ARE TO BE IMPLEMENTED PRIOR TO, AND MAINTAINED DURING CONSTRUCTION TO PREVENT ENTRY OF SEDIMENT INTO THE NATURAL ENVIRONMENT. THE CONTRACTOR WILL BE REQUIRED TO MONITOR THE SEDIMENT CONTROL MEASURES REGULARLY AND REPAIR ANY DAMAGE IMMEDIATELY. SEDIMENTS TO BE REMOVED WHEN ACCUMULATIONS REACH A MAXIMUM OF 1/3 THE HEIGHT OF THE EROSION CONTROL MEASURE. (SILT FENCE, STRAW BALE, ETC.). SILT FENCE INSTALLATION MUST OCCUR PRIOR TO COMMENCEMENT OF CONSTRUCTION, AS PER REA CONDITION H3(4).
- ROAD SECTION SUPPLEMENTAL DRAINAGE - WHERE ROAD SUBGRADE ELEVATION IS HIGHER THAN ELEVATION OF NEARBY DITCH INVERT OR FALL-OFF TOPOGRAPHY WITHIN THE ROAD ALLOWANCE, INSTALL A DITCH PERPENDICULAR TO EDGE OF ROAD SO AS TO PROVIDE DRAINAGE PATH FOR THE ROAD SUBGRADE. FILL DITCH WITH GRANULAR A CRUSHED QUARREED MATERIAL. PLACE SUCH DITCHES AT LOCAL LOW SPOTS AND EVERY 100M ALONG ROAD LENGTH WHERE SUCH ELEVATION CONDITIONS EXIST.

Legend

- LIMIT OF OBSTACLE FREE AREA (ONLY APPLIES ABOVE ROAD ELEVATION +1.5m)
- ROAD CENTRE LINE
- APPROXIMATE LOT LINE
- ROAD ALLOWANCE
- EXISTING POST AND WIRE/ELECTRIC FENCE
- EXISTING DITCH
- EXISTING OVERHEAD HYDRO
- 4375 CIVIC ADDRESS
- EDGE OF ROAD REBUILD

G	ISSUED FOR MUNICIPAL CONSENT	PH	LL	17.08.29
F	ISSUED FOR MUNICIPAL CONSENT	PH	LL	17.08.18
E	ISSUED FOR MUNICIPAL CONSENT	PH	LL	17.07.18
D	ISSUED FOR MUNICIPAL CONSENT	PH	LL	17.05.09
C	ISSUED FOR MUNICIPAL CONSENT	PH	LL	17.05.01
B	ISSUED FOR PERMITTING	PH	LL	17.03.09
A	ISSUED FOR PERMITTING	PH	LL	17.02.03

Revision	By	Appd.	YY.MM.DD
----------	----	-------	----------

File Name:	RC	LL	PH	17.08.29
	Dwn.	Chkd.	Dsgn.	YY.MM.DD

Permit-Seal

Client/Project




AMHERST ISLAND WIND PROJECT
75MW WIND FARM
Amherst Island, Loyalist Township, Ontario

Title

FRONT ROAD
STA. 10+000 TO STA. 10+300
PLAN AND PROFILE

Project No.	Scale	
133560100	1:500H 0 5 15 25m 1:100V 0 1 3 5m	
Drawing No.	Sheet	Revision
MR221		



ASPHALT PAVEMENT REPAIRS
N.T.S.

TRAFFIC FLOW TO BE REMOVED AND REPAIRED

EXISTING ROAD SURFACE

- REMOVE THE ASPHALT SURFACE IN THE REPAIR AREA
- REMOVE & DISPOSE OF THE UNSUITABLE MATERIAL TO THE LIMITS NECESSARY & TO A DEPTH WHERE FIRM SUBGRADE MATERIAL IS ENCOUNTERED (MINIMUM 200mm)
- COMPACT THE EXPOSED SUBGRADE SURFACE WITH A MINIMUM SIX (6) PASSES OF VIBRATORY ROLLER
- PLACE TERRAFIX COMBIGRID 40/40 ON THE COMPACTED SUBGRADE OVERLAPPING SEAMS BY MINIMUM OF 450mm
- PLACE GRANULAR A IN MAXIMUM 200mm LIFT(S) & COMPACT TO 98% STANDARD PROCTOR MAXIMUM DRY DENSITY
- AFTER HEAVY HAULING, GRADE AS NECESSARY & PLACE 50mm OF SUPERPAVE 12.5 ASPHALT

\\CD\004\01\650\active\133560100\10_drawing\104_sheet\104_133560100\Front Road.dwg
2017/08/29 12:50 PM By: thuong.hoai

Notes

- UNDER GROUND AND ABOVE GROUND UTILITIES AND STRUCTURES ARE NOT NECESSARILY SHOWN ON THE DRAWINGS AND WHERE SHOWN, THE ACCURACY OF POSITION IS NOT GUARANTEED. THE CONTRACTOR SHALL INFORM THEMSELVES OF THE EXACT LOCATION OF ALL UTILITY PLANTS PRIOR TO STARTING WORK.
- THE REQUIREMENTS FOR THE REMOVAL, REINSTALLATION AND/OR DISPOSAL OF EXISTING FEATURES IN CONFLICT WITH THE CONSTRUCTION AREA WILL BE CONFIRMED IN THE FIELD DURING CONSTRUCTION.
- TOPOGRAPHICAL SURVEY COMPLETED BY MANTOSH PERRY CONSULTING ENGINEERS, DATED 2016. (UTM ZONE 18 NAD83 (CRSR) 1997.0)
- ENTRANCE RADI AS NOTED TO BE PROVIDED FROM EDGE OF PAVEMENT OR GRAVEL AS SHOWN ON PLAN DRAWING. RADIUS MODIFICATIONS MAY BE REQUIRED SUBJECT TO REVIEW OF ENTRANCE SKEW ANGLE AND VEHICLE ACCESS REQUIREMENTS.
- UPON COMPLETION OF REBUILD/RENOVATE ROAD WORK CONTRACTOR TO CONFIRM ROADS ARE IN COMPLIANCE WITH SIEMENS SPECIFICATIONS "GENERAL SITE REQUIREMENTS, AMHERST ISLAND, EQUIPMENT ONLY AM" REV 6.31, DATED 2016-09-23.
- CONTRACTOR TO UNDERTAKE REPAIRS TO ROADS ON AN AS-NEEDED BASIS TO MAINTAIN ROAD IN EXISTING OR BETTER CONDITION IN CONSIDERATION OF ISLAND TRAFFIC AND CONSTRUCTION TRAFFIC DURING EXECUTION OF THE PROJECT.
- MATTING TO BE USED FOR BYPASS LOCATIONS AS NEEDED.
- FOR TREE REMOVALS REFER TO "STANTEC ARBORIST REPORT".
- TRAFFIC CONTROL DURING CONSTRUCTION REFER TO "STANTEC AMHERST ISLAND WIND ENERGY PROJECT TRAFFIC MANAGEMENT PLAN".
- CONTRACTOR TO ASSESS EXISTING CULVERT PRIOR TO CONSTRUCTION. EXISTING CULVERTS MAY BE BRIDGED OR REINFORCED PRIOR TO PROJECT WORK. CULVERT EXTENSION AND INSTALLATION DETAILS REFER TO QPSS 241.
- SEDIMENT AND EROSION CONTROL MEASURES ARE TO BE IMPLEMENTED PRIOR TO, AND MAINTAINED DURING CONSTRUCTION TO PREVENT ENTRY OF SEDIMENT INTO THE NATURAL ENVIRONMENT. THE CONTRACTOR WILL BE REQUIRED TO MONITOR THE SEDIMENT CONTROL MEASURES REGULARLY AND REPAIR ANY DAMAGE IMMEDIATELY. SEDIMENTS TO BE REMOVED WHEN ACCUMULATIONS REACH A MAXIMUM OF 1/3 THE HEIGHT OF THE EROSION CONTROL MEASURE. (SILT FENCE, STRAW BALE, ETC.). SILT FENCE INSTALLATION MUST OCCUR PRIOR TO COMMENCEMENT OF CONSTRUCTION, AS PER REA CONDITION H3(4).
- ROAD SECTION SUPPLEMENTAL DRAINAGE - WHERE ROAD SUBGRADE ELEVATION IS HIGHER THAN ELEVATION OF NEARBY DITCH INVERT OR FALL-OFF TOPOGRAPHY WITHIN THE ROAD ALLOWANCE, INSTALL A DITCH PERPENDICULAR TO EDGE OF ROAD SO AS TO PROVIDE DRAINAGE PATH FOR THE ROAD SUBGRADE. FILL DITCH WITH GRANULAR A CRUSHED QUARREED MATERIAL. PLACE SUCH DITCHES AT LOCAL LOW SPOTS AND EVERY 100M ALONG ROAD LENGTH WHERE SUCH ELEVATION CONDITIONS EXIST.

Legend

- LIMIT OF OBSTACLE FREE AREA (ONLY APPLIES ABOVE ROAD ELEVATION +1.5m)
- ROAD CENTRE LINE
- APPROXIMATE LOT LINE
- ROAD ALLOWANCE
- EXISTING POST AND WIRE/ELECTRIC FENCE
- EXISTING DITCH
- EXISTING OVERHEAD HYDRO
- 4375 CIVIC ADDRESS
- EDGE OF ROAD REBUILD

G	ISSUED FOR MUNICIPAL CONSENT	PH	LL	17.08.29
F	ISSUED FOR MUNICIPAL CONSENT	PH	LL	17.08.16
E	ISSUED FOR MUNICIPAL CONSENT	PH	LL	17.07.18
D	ISSUED FOR MUNICIPAL CONSENT	PH	LL	17.05.09
C	ISSUED FOR MUNICIPAL CONSENT	PH	LL	17.05.01
B	ISSUED FOR PERMITTING	PH	LL	17.03.09
A	ISSUED FOR PERMITTING	PH	LL	17.02.03

Revision	By	Appd.	YY.MM.DD
----------	----	-------	----------

File Name:	RC	LL	PH	17.08.29
	Dwn.	Chkd.	Dsgn.	YY.MM.DD

Permit-Seal

Client/Project



AMHERST ISLAND WIND PROJECT
75MW WIND FARM
Amherst Island, Loyalist Township, Ontario

Title

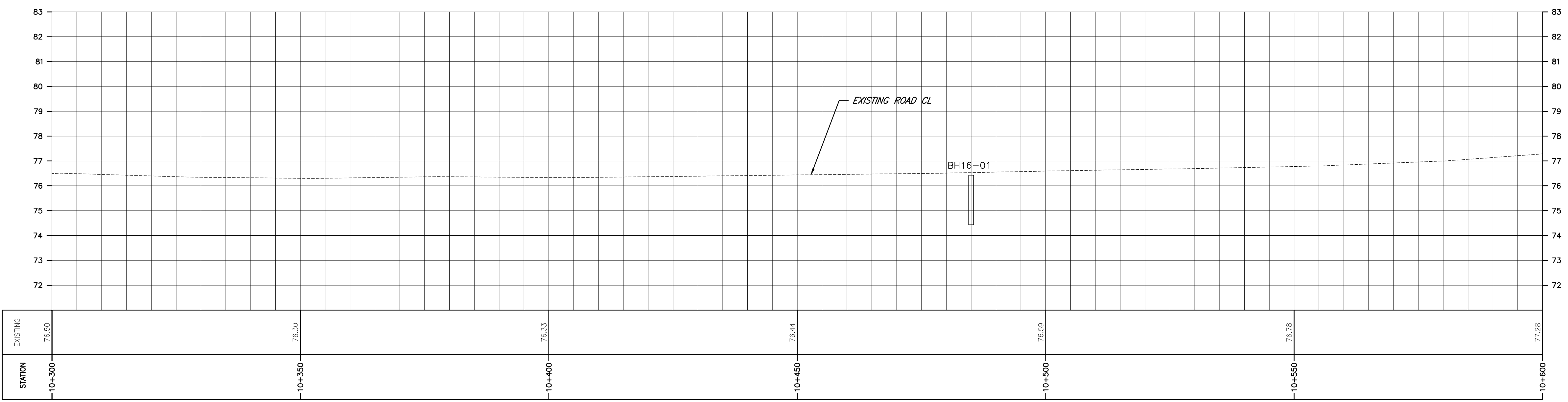
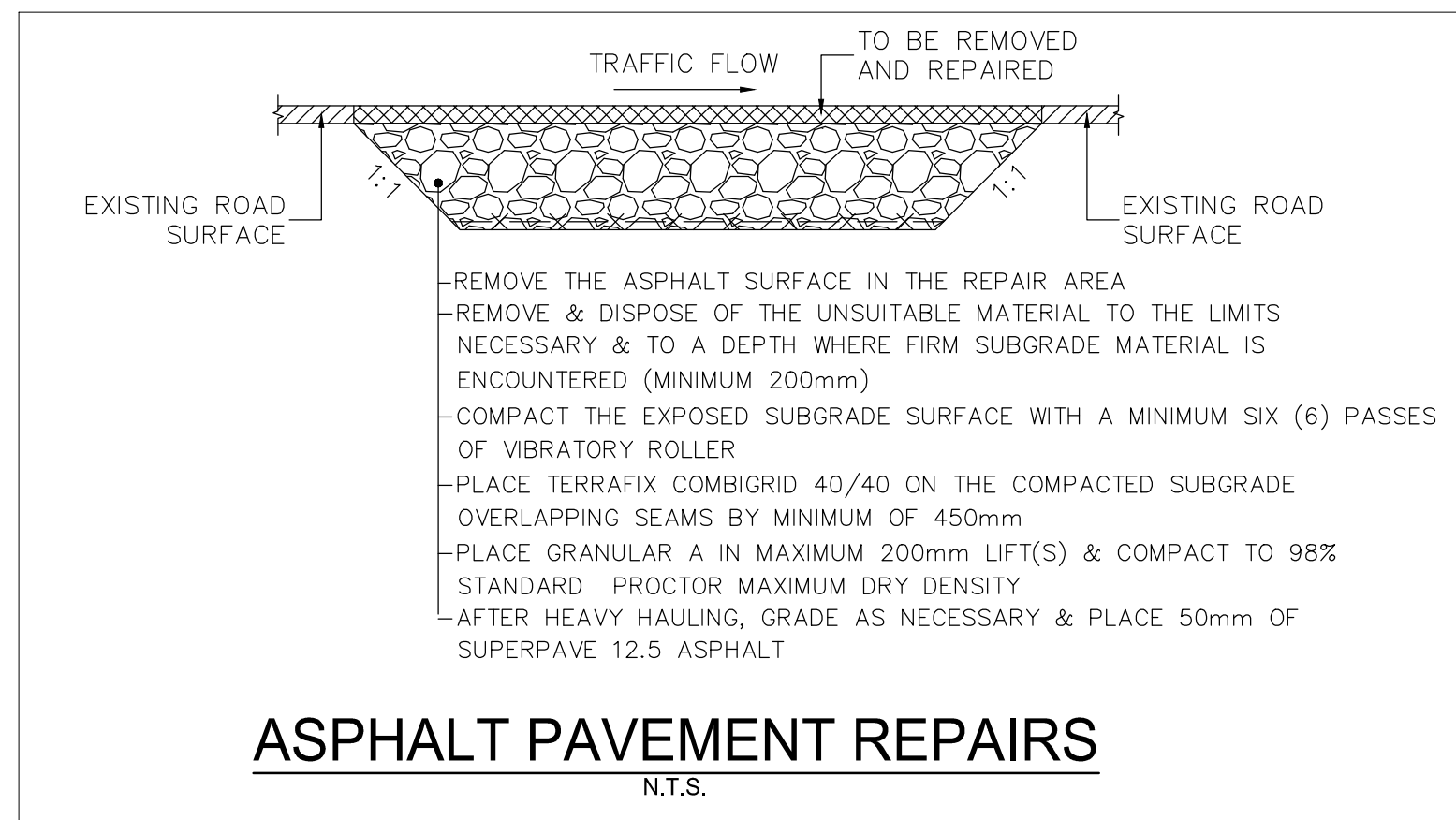
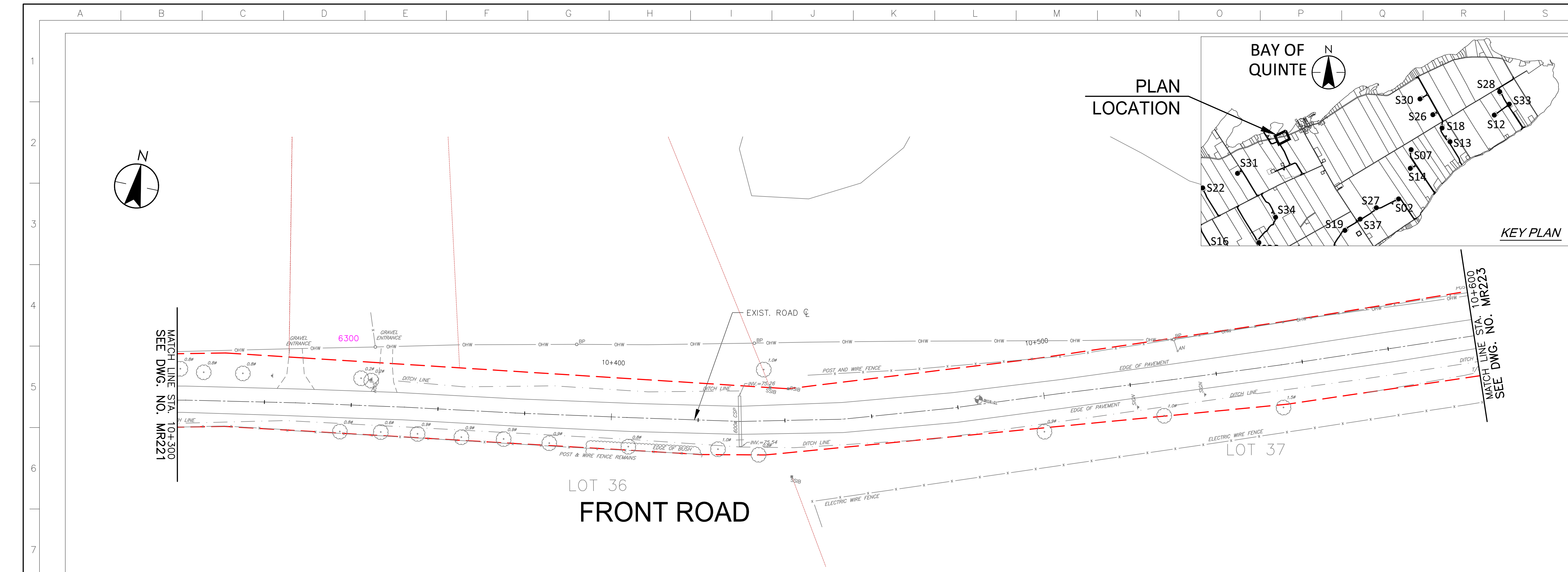
FRONT ROAD
STA. 10+300 TO STA. 10+600
PLAN AND PROFILE

Project No.	Scale
133560100	1:500H 1:100V
Drawing No.	Sheet
MR222	1 of 1
Revision	

MR222

1 of 1

G



\\CD\04\01\133560100\10_drawing\133560100_10_drawing\104_sheel.dwg: 2017/08/29 12:50 PM By: thong.hoi

Notes

- UNDER GROUND AND ABOVE GROUND UTILITIES AND STRUCTURES ARE NOT NECESSARILY SHOWN ON THE DRAWINGS AND WHERE SHOWN, THE ACCURACY OF POSITION IS NOT GUARANTEED. THE CONTRACTOR SHALL INFORM THEMSELVES OF THE EXACT LOCATION OF ALL UTILITY PLANTS PRIOR TO STARTING WORK.
- THE REQUIREMENTS FOR THE REMOVAL, REINSTALLATION AND/OR DISPOSAL OF EXISTING FEATURES IN CONFLICT WITH THE CONSTRUCTION AREA WILL BE CONFIRMED IN THE FIELD DURING CONSTRUCTION.
- TOPOGRAPHICAL SURVEY COMPLETED BY MANTOSH PERRY CONSULTING ENGINEERS, DATED 2016, (UTM ZONE 18 NAD83 (CRSR) 1997.0)
- ENTRANCE RADI AS NOTED TO BE PROVIDED FROM EDGE OF PAVEMENT OR GRAVEL AS SHOWN ON PLAN DRAWING. RADIUS MODIFICATIONS MAY BE REQUIRED SUBJECT TO REVIEW OF ENTRANCE SKEW ANGLE AND VEHICLE ACCESS REQUIREMENTS.
- UPON COMPLETION OF REBUILD/RENOVATE ROAD WORK CONTRACTOR TO CONFIRM ROADS ARE IN COMPLIANCE WITH SIEMENS SPECIFICATIONS "GENERAL SITE REQUIREMENTS, AMHERST ISLAND, EQUIPMENT ONLY AM" REV 6.31, DATED 2016-09-23.
- CONTRACTOR TO UNDERTAKE REPAIRS TO ROADS ON AN AS-NEEDED BASIS TO MAINTAIN ROAD IN EXISTING OR BETTER CONDITION IN CONSIDERATION OF ISLAND TRAFFIC AND CONSTRUCTION TRAFFIC DURING EXECUTION OF THE PROJECT.
- MATTING TO BE USED FOR BYPASS LOCATIONS AS NEEDED.
- FOR TREE REMOVALS REFER TO "STANTEC ARBORIST REPORT".
- TRAFFIC CONTROL DURING CONSTRUCTION REFER TO "STANTEC AMHERST ISLAND WIND ENERGY PROJECT TRAFFIC MANAGEMENT PLAN".
- CONTRACTOR TO ASSESS EXISTING CULVERT PRIOR TO CONSTRUCTION. EXISTING CULVERTS MAY BE BRIDGED OR REINFORCED PRIOR TO PROJECT WORK. CULVERT EXTENSION AND INSTALLATION DETAILS REFER TO QPSS 241.
- SEDIMENT AND EROSION CONTROL MEASURES ARE TO BE IMPLEMENTED PRIOR TO, AND MAINTAINED DURING CONSTRUCTION TO PREVENT ENTRY OF SEDIMENT INTO THE NATURAL ENVIRONMENT. THE CONTRACTOR WILL BE REQUIRED TO MONITOR THE SEDIMENT CONTROL MEASURES REGULARLY AND REPAIR ANY DAMAGE IMMEDIATELY. SEDIMENTS TO BE REMOVED WHEN ACCUMULATIONS REACH A MAXIMUM OF 1/3 THE HEIGHT OF THE EROSION CONTROL MEASURE. (SILT FENCE, STRAW BALE, ETC.). SILT FENCE INSTALLATION MUST OCCUR PRIOR TO COMMENCEMENT OF CONSTRUCTION, AS PER REA CONDITION H3(4).
- ROAD SECTION SUPPLEMENTAL DRAINAGE - WHERE ROAD SUBGRADE ELEVATION IS HIGHER THAN ELEVATION OF NEARBY DITCH INVERT OR FALL-OFF TOPOGRAPHY WITHIN THE ROAD ALLOWANCE, INSTALL A DITCH PERPENDICULAR TO EDGE OF ROAD SO AS TO PROVIDE DRAINAGE PATH FOR THE ROAD SUBGRADE. FILL DITCH WITH GRANULAR A CRUSHED, QUARREED MATERIAL. PLACE SUCH DITCHES AT LOCAL LOW SPOTS AND EVERY 100M ALONG ROAD LENGTH WHERE SUCH ELEVATION CONDITIONS EXIST.

Legend

- LIMIT OF OBSTACLE FREE AREA (ONLY APPLIES ABOVE ROAD ELEVATION +1.5m)
- ROAD CENTRE LINE
- APPROXIMATE LOT LINE
- ROAD ALLOWANCE
- EXISTING POST AND WIRE/ELECTRIC FENCE
- EXISTING DITCH
- EXISTING OVERHEAD HYDRO
- 4375 CIVIC ADDRESS
- EDGE OF ROAD REBUILD

G	ISSUED FOR MUNICIPAL CONSENT	PH	LL	17.08.29
F	ISSUED FOR MUNICIPAL CONSENT	PH	LL	17.08.16
E	ISSUED FOR MUNICIPAL CONSENT	PH	LL	17.07.18
D	ISSUED FOR MUNICIPAL CONSENT	PH	LL	17.05.09
C	ISSUED FOR MUNICIPAL CONSENT	PH	LL	17.05.01
B	ISSUED FOR PERMITTING	PH	LL	17.03.09
A	ISSUED FOR PERMITTING	PH	LL	17.02.03

Revision	By	Appd.	YY.MM.DD
----------	----	-------	----------

File Name:	RC	LL	PH	17.08.29
	Dwn.	Chkd.	Dsgn.	YY.MM.DD

Permit-Seal

Client/Project



AMHERST ISLAND WIND PROJECT
75MW WIND FARM
Amherst Island, Loyalist Township, Ontario

Title

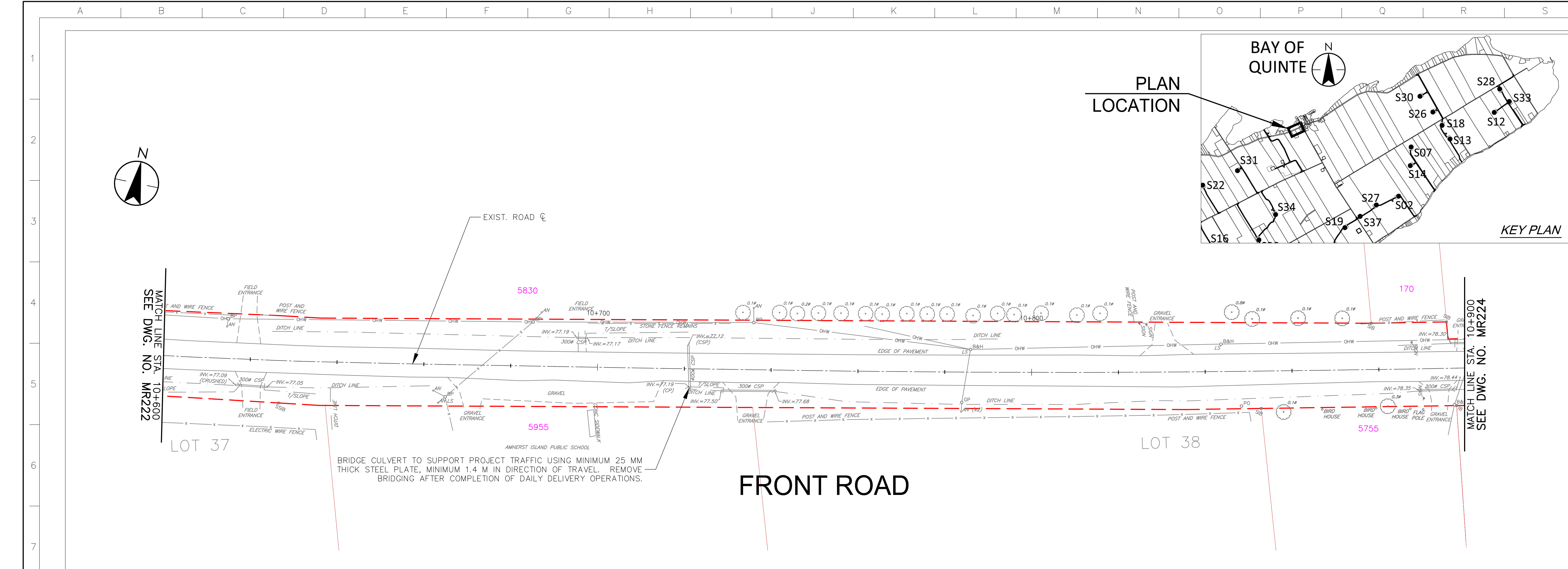
FRONT ROAD
STA. 10+600 TO STA. 10+900
PLAN AND PROFILE

Project No.	Scale	
133560100	1:500H 0 5 15 25m 1:100V 0 1 3 5m	
Drawing No.	Sheet	Revision
MR223	1	

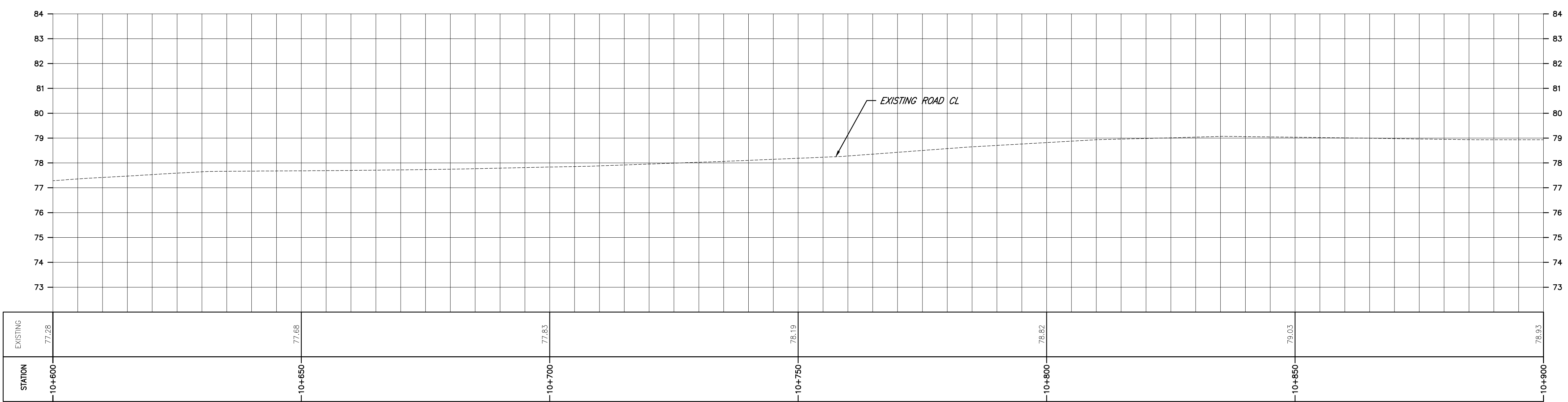
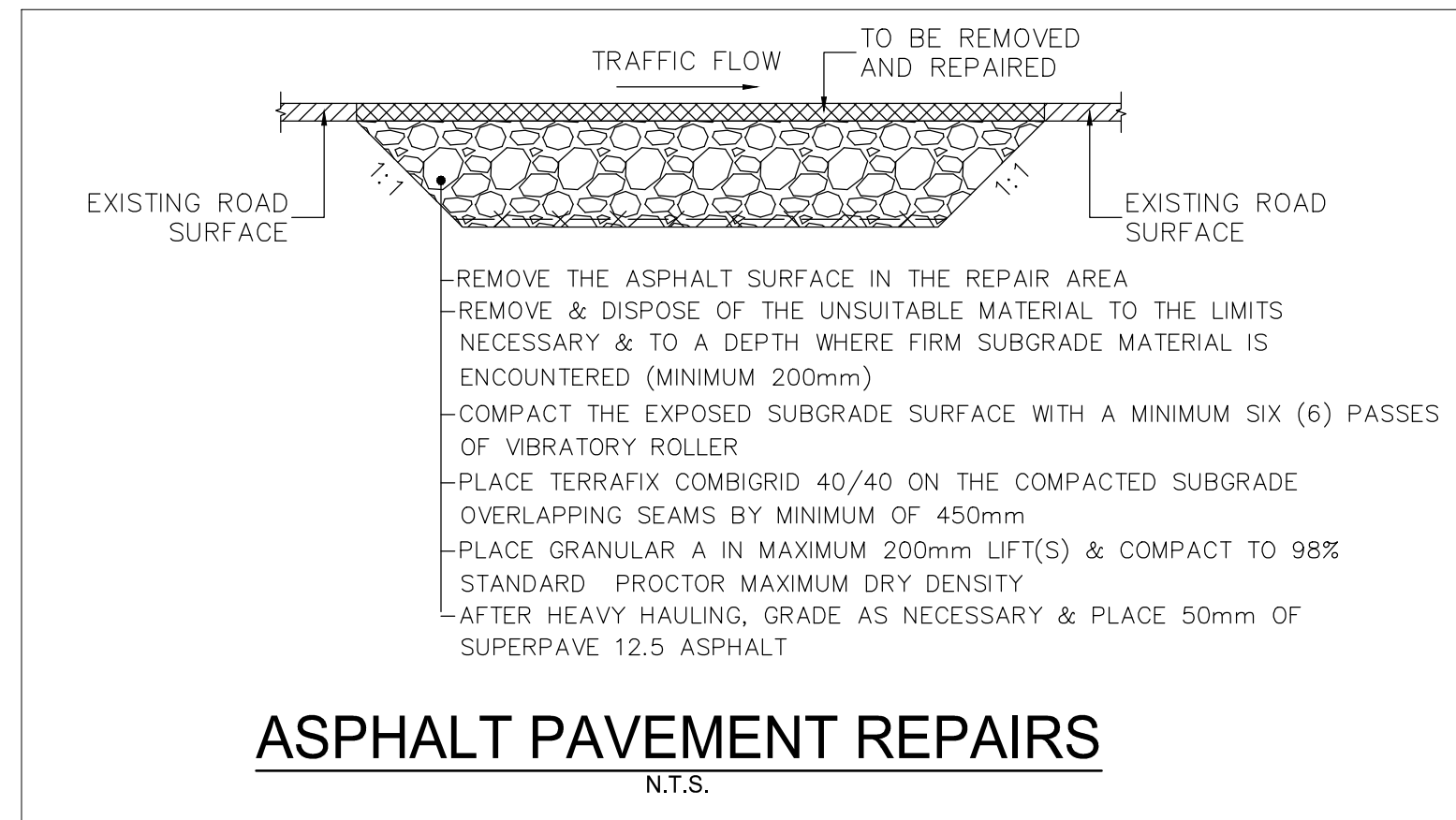
MR223

1 of 1

G



BRIDGE CULVERT TO SUPPORT PROJECT TRAFFIC USING MINIMUM 25 MM THICK STEEL PLATE, MINIMUM 1.4 M IN DIRECTION OF TRAVEL. REMOVE BRIDGING AFTER COMPLETION OF DAILY DELIVERY OPERATIONS.



\\CD\004\01\650\active\133560100\10_drawing\104_sheet\104_sheet_104.dwg 2017/08/29 12:51 PM By: thuong.hoai

Copyright Reserved

The Contractor shall verify and be responsible for all dimensions. DO NOT scale the drawing - any errors or omissions shall be reported to Stantec without delay.
The Copyright in all designs and drawings are the property of Stantec. Reproduction or use for any purpose other than that authorized by Stantec is forbidden.

Notes

- UNDER GROUND AND ABOVE GROUND UTILITIES AND STRUCTURES ARE NOT NECESSARILY SHOWN ON THE DRAWINGS AND WHERE SHOWN, THE ACCURACY OF POSITION IS NOT GUARANTEED. THE CONTRACTOR SHALL INFORM THEMSELVES OF THE EXACT LOCATION OF ALL UTILITY PLANTS PRIOR TO STARTING WORK.
- THE REQUIREMENTS FOR THE REMOVAL, REINSTALLATION AND/OR DISPOSAL OF EXISTING FEATURES IN CONFLICT WITH THE CONSTRUCTION AREA WILL BE CONFIRMED IN THE FIELD DURING CONSTRUCTION.
- TOPOGRAPHICAL SURVEY COMPLETED BY MANTOSH PERRY CONSULTING ENGINEERS, DATED 2016, (UTM ZONE 18 NAD83 (CRS) 1997.0)
- ENTRANCE RADI AS NOTED TO BE PROVIDED FROM EDGE OF PAVEMENT OR GRAVEL AS SHOWN ON PLAN DRAWING. RADIUS MODIFICATIONS MAY BE REQUIRED SUBJECT TO REVIEW OF ENTRANCE SKEW ANGLE AND VEHICLE ACCESS REQUIREMENTS.
- UPON COMPLETION OF REBUILD/RENOVATE ROAD WORK CONTRACTOR TO CONFIRM ROADS ARE IN COMPLIANCE WITH SIEMENS SPECIFICATIONS "GENERAL SITE REQUIREMENTS, AMHERST ISLAND, EQUIPMENT ONLY AM" REV 6.31, DATED 2016-09-23.
- CONTRACTOR TO UNDERTAKE REPAIRS TO ROADS ON AN AS-NEEDED BASIS TO MAINTAIN ROAD IN EXISTING OR BETTER CONDITION IN CONSIDERATION OF ISLAND TRAFFIC AND CONSTRUCTION TRAFFIC DURING EXECUTION OF THE PROJECT.
- MATTING TO BE USED FOR BYPASS LOCATIONS AS NEEDED.
- FOR TREE REMOVALS REFER TO "STANTEC ARBORIST REPORT".
- TRAFFIC CONTROL DURING CONSTRUCTION REFER TO "STANTEC AMHERST ISLAND WIND ENERGY PROJECT TRAFFIC MANAGEMENT PLAN".
- CONTRACTOR TO ASSESS EXISTING CULVERT PRIOR TO CONSTRUCTION. EXISTING CULVERTS MAY BE BRIDGED OR REINFORCED PRIOR TO PROJECT WORK. CULVERT EXTENSION AND INSTALLATION DETAILS REFER TO QPSS 241.
- SEDIMENT AND EROSION CONTROL MEASURES ARE TO BE IMPLEMENTED PRIOR TO, AND MAINTAINED DURING CONSTRUCTION TO PREVENT ENTRY OF SEDIMENT INTO THE NATURAL ENVIRONMENT. THE CONTRACTOR WILL BE REQUIRED TO MONITOR THE SEDIMENT CONTROL MEASURES REGULARLY AND REPAIR ANY DAMAGE IMMEDIATELY. SEDIMENTS TO BE REMOVED WHEN ACCUMULATIONS REACH A MAXIMUM OF 1/3 THE HEIGHT OF THE EROSION CONTROL MEASURE. (SILT FENCE, STRAW BALE, ETC.). SILT FENCE INSTALLATION MUST OCCUR PRIOR TO COMMENCEMENT OF CONSTRUCTION, AS PER REA CONDITION H3(4).
- ROAD SECTION SUPPLEMENTAL DRAINAGE - WHERE ROAD SUBGRADE ELEVATION IS HIGHER THAN ELEVATION OF NEARBY DITCH INVERT OR FALL-OFF TOPOGRAPHY WITHIN THE ROAD ALLOWANCE, INSTALL A DITCH PERPENDICULAR TO EDGE OF ROAD SO AS TO PROVIDE DRAINAGE PATH FOR THE ROAD SUBGRADE. FILL DITCH WITH GRANULAR & CRUSHED QUARREED MATERIAL. PLACE SUCH DITCHES AT LOCAL LOW SPOTS AND EVERY 100M ALONG ROAD LENGTH WHERE SUCH ELEVATION CONDITIONS EXIST.

Legend

- LIMIT OF OBSTACLE FREE AREA (ONLY APPLIES ABOVE ROAD ELEVATION +1.5m)
- ROAD CENTRE LINE
- APPROXIMATE LOT LINE
- ROAD ALLOWANCE
- EXISTING POST AND WIRE/ELECTRIC FENCE
- EXISTING DITCH
- EXISTING OVERHEAD HYDRO
- 4375 CIVIC ADDRESS
- EDGE OF ROAD REBUILD

G	ISSUED FOR MUNICIPAL CONSENT	PH	LL	17.08.29
F	ISSUED FOR MUNICIPAL CONSENT	PH	LL	17.08.18
E	ISSUED FOR MUNICIPAL CONSENT	PH	LL	17.07.18
D	ISSUED FOR MUNICIPAL CONSENT	PH	LL	17.05.09
C	ISSUED FOR MUNICIPAL CONSENT	PH	LL	17.05.01
B	ISSUED FOR PERMITTING	PH	LL	17.03.09
A	ISSUED FOR PERMITTING	PH	LL	17.02.03

Revision	By	Appd.	YY.MM.DD
----------	----	-------	----------

File Name:	RC	LL	PH	17.08.29
	Dwn.	Chkd.	Dsgn.	YY.MM.DD

Permit-Seal

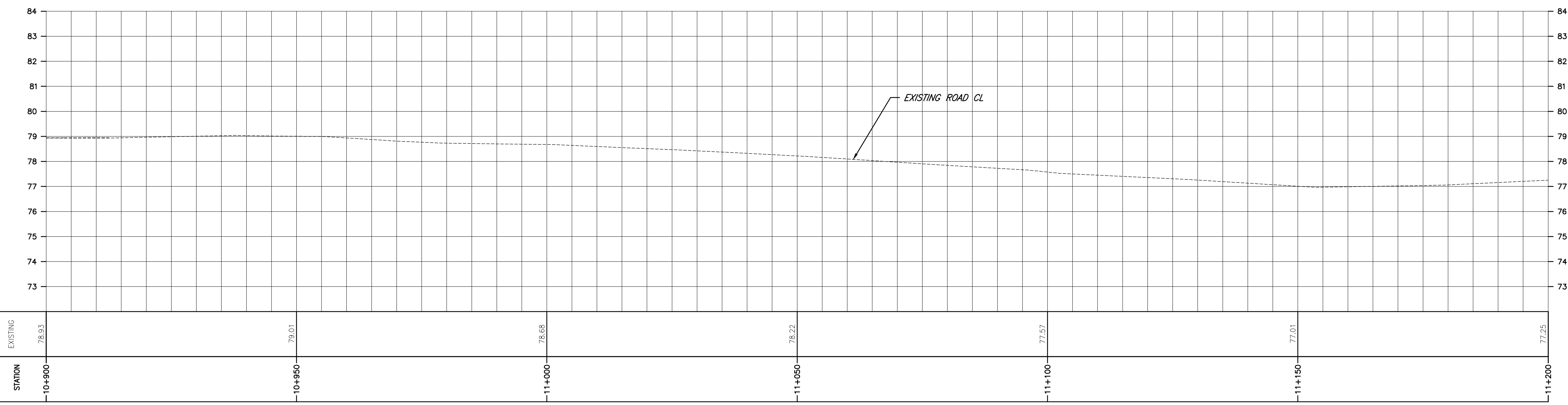
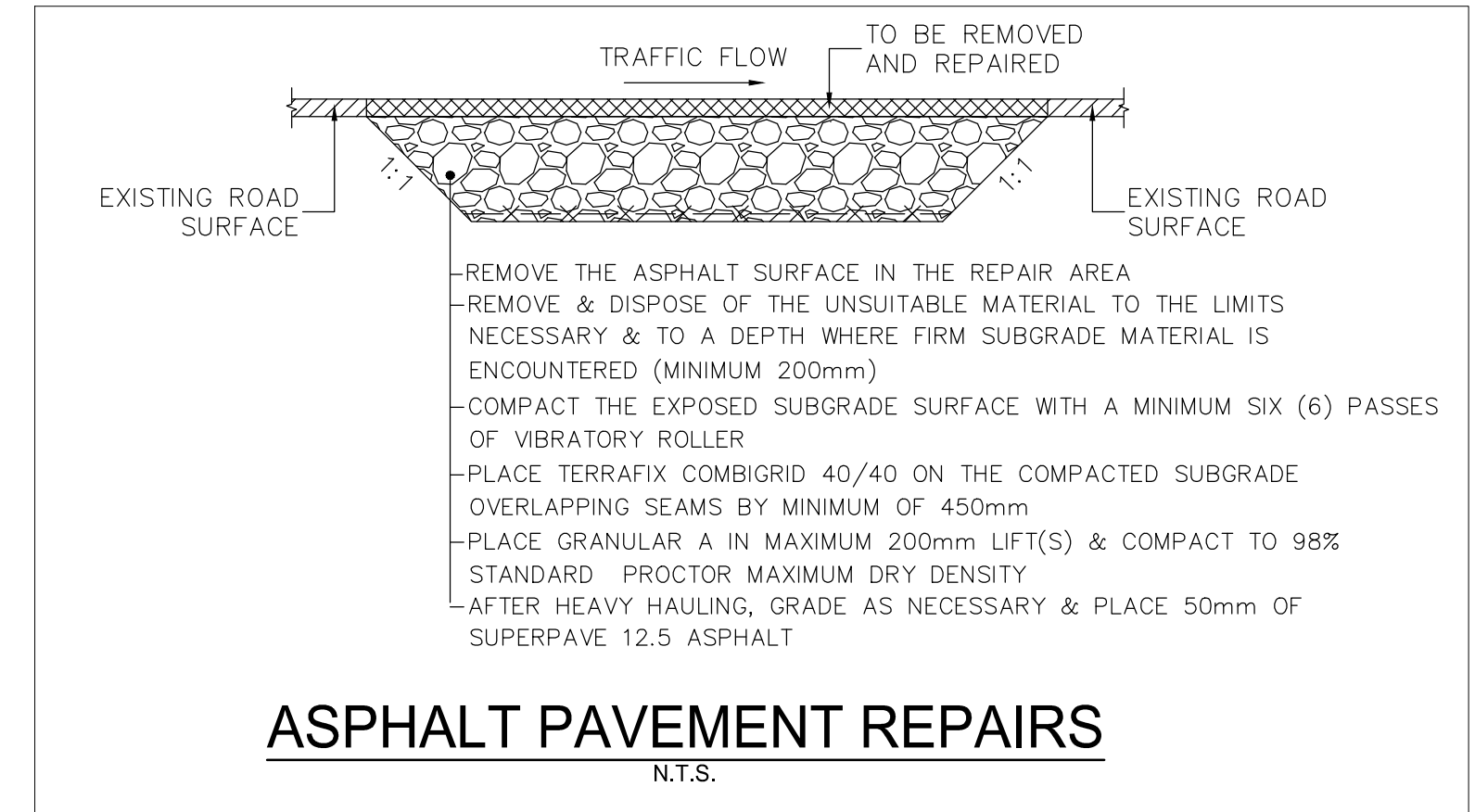
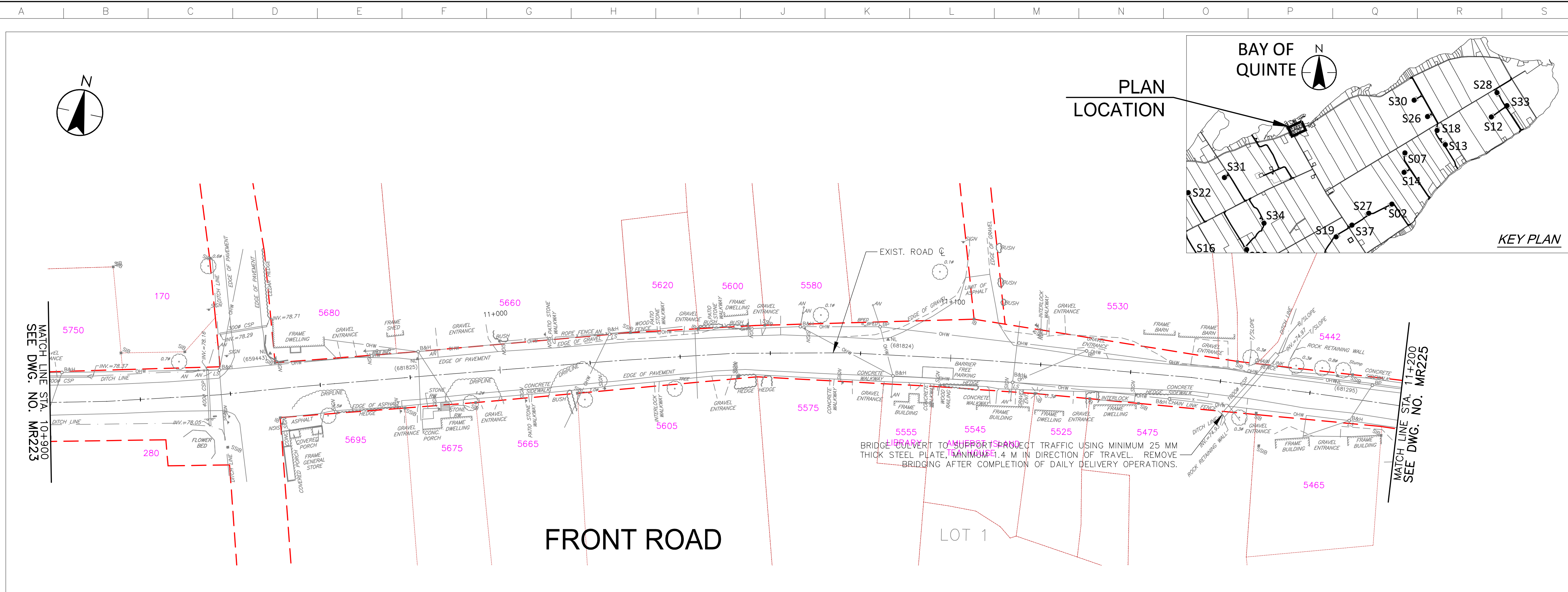
Client/Project

AMHERST ISLAND WIND PROJECT
75MW WIND FARM
Amherst Island, Loyalist Township, Ontario

Title

FRONT ROAD
STA. 10+900 TO STA. 11+200
PLAN AND PROFILE

Project No.	Scale
133560100	1:500H 1:100V
Drawing No.	Sheet
MR224	1
Revision	Revision



\\CD\004\01\650\active\133560100\10_drawing\104_sheel_105_renc\MR21-221_133560100\Front Rd.dwg
 2017/08/29 12:51 PM By: thuong.phoi

Copyright Reserved

The Contractor shall verify and be responsible for all dimensions. DO NOT scale the drawing - any errors or omissions shall be reported to Stantec without delay.
The Copyrights to all designs and drawings are the property of Stantec. Reproduction or use for any purpose other than that authorized by Stantec is forbidden.

Notes

- UNDER GROUND AND ABOVE GROUND UTILITIES AND STRUCTURES ARE NOT NECESSARILY SHOWN ON THE DRAWINGS AND WHERE SHOWN, THE ACCURACY OF POSITION IS NOT GUARANTEED. THE CONTRACTOR SHALL INFORM THEMSELVES OF THE EXACT LOCATION OF ALL UTILITY PLANTS PRIOR TO STARTING WORK.
- THE REQUIREMENTS FOR THE REMOVAL, REINSTALLATION AND/OR DISPOSAL OF EXISTING FEATURES IN CONFLICT WITH THE CONSTRUCTION AREA WILL BE CONFIRMED IN THE FIELD DURING CONSTRUCTION.
- TOPOGRAPHICAL SURVEY COMPLETED BY MANTOSH PERRY CONSULTING ENGINEERS, DATED 2016. (UTM ZONE 18 NAD83 (CRSR) 1997.0)
- ENTRANCE RADI AS NOTED TO BE PROVIDED FROM EDGE OF PAVEMENT OR GRAVEL AS SHOWN ON PLAN DRAWING. RADIUS MODIFICATIONS MAY BE REQUIRED SUBJECT TO REVIEW OF ENTRANCE SKEW ANGLE AND VEHICLE ACCESS REQUIREMENTS.
- UPON COMPLETION OF REBUILD/RENOVATE ROAD WORK CONTRACTOR TO CONFIRM ROADS ARE IN COMPLIANCE WITH SIEMENS SPECIFICATIONS "GENERAL SITE REQUIREMENTS, AMHERST ISLAND, EQUIPMENT ONLY AM" REV 6.31, DATED 2016-09-23.
- CONTRACTOR TO UNDERTAKE REPAIRS TO ROADS ON AN AS-NEEDED BASIS TO MAINTAIN ROAD IN EXISTING OR BETTER CONDITION IN CONSIDERATION OF ISLAND TRAFFIC AND CONSTRUCTION TRAFFIC DURING EXECUTION OF THE PROJECT.
- MATting TO BE USED FOR BYPASS LOCATIONS AS NEEDED.
- FOR TREE REMOVALS REFER TO "STANTEC ARBORIST REPORT".
- TRAFFIC CONTROL DURING CONSTRUCTION REFER TO "STANTEC AMHERST ISLAND WIND ENERGY PROJECT TRAFFIC MANAGEMENT PLAN".
- CONTRACTOR TO ASSESS EXISTING CULVERT PRIOR TO CONSTRUCTION. EXISTING CULVERTS MAY BE BRIDGED OR REINFORCED PRIOR TO PROJECT WORK. CULVERT EXTENSION AND INSTALLATION DETAILS REFER TO QPSS 241.
- SEDIMENT AND EROSION CONTROL MEASURES ARE TO BE IMPLEMENTED PRIOR TO, AND MAINTAINED DURING CONSTRUCTION TO PREVENT ENTRY OF SEDIMENT INTO THE NATURAL ENVIRONMENT. THE CONTRACTOR WILL BE REQUIRED TO MONITOR THE SEDIMENT CONTROL MEASURES REGULARLY AND REPAIR ANY DAMAGE IMMEDIATELY. SEDIMENTS TO BE REMOVED WHEN ACCUMULATIONS REACH A MAXIMUM OF 1/3 THE HEIGHT OF THE EROSION CONTROL MEASURE. (SILT FENCE, STRAW BALE, ETC.). SILT FENCE INSTALLATION MUST OCCUR PRIOR TO COMMENCEMENT OF CONSTRUCTION, AS PER REA CONDITION H3(4).
- ROAD SECTION SUPPLEMENTAL DRAINAGE - WHERE ROAD SUBGRADE ELEVATION IS HIGHER THAN ELEVATION OF NEARBY DITCH INVERT OR FALL-OFF TOPOGRAPHY WITHIN THE ROAD ALLOWANCE, INSTALL A DITCH PERPENDICULAR TO EDGE OF ROAD SO AS TO PROVIDE DRAINAGE PATH FOR THE ROAD SUBGRADE. FILL DITCH WITH GRANULAR A CRUSHED QUARREED MATERIAL. PLACE SUCH DITCHES AT LOCAL LOW SPOTS AND EVERY 100M ALONG ROAD LENGTH WHERE SUCH ELEVATION CONDITIONS EXIST.

Legend

- LIMIT OF OBSTACLE FREE AREA (ONLY APPLIES ABOVE ROAD ELEVATION +1.5m)
- ROAD CENTRE LINE
- APPROXIMATE LOT LINE
- ROAD ALLOWANCE
- EXISTING POST AND WIRE/ELECTRIC FENCE
- EXISTING DITCH
- EXISTING OVERHEAD HYDRO
- 4375 CIVIC ADDRESS
- EDGE OF ROAD REBUILD

G	ISSUED FOR MUNICIPAL CONSENT	PH	LL	17.08.29
F	ISSUED FOR MUNICIPAL CONSENT	PH	LL	17.08.18
E	ISSUED FOR MUNICIPAL CONSENT	PH	LL	17.07.18
D	ISSUED FOR MUNICIPAL CONSENT	PH	LL	17.05.09
C	ISSUED FOR MUNICIPAL CONSENT	PH	LL	17.05.01
B	ISSUED FOR PERMITTING	PH	LL	17.03.09
A	ISSUED FOR PERMITTING	PH	LL	17.02.03

Revision	By	Appd.	YY.MM.DD
----------	----	-------	----------

File Name:	RC	LL	PH	17.08.29
	Dwn.	Chkd.	Dsgn.	YY.MM.DD

Permit/Seal

Client/Project

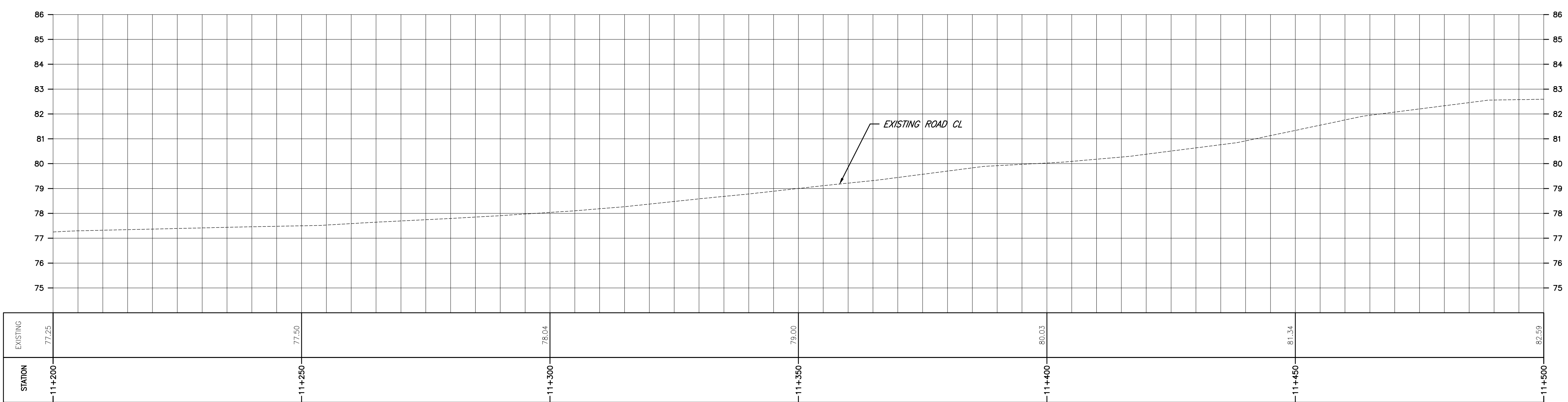
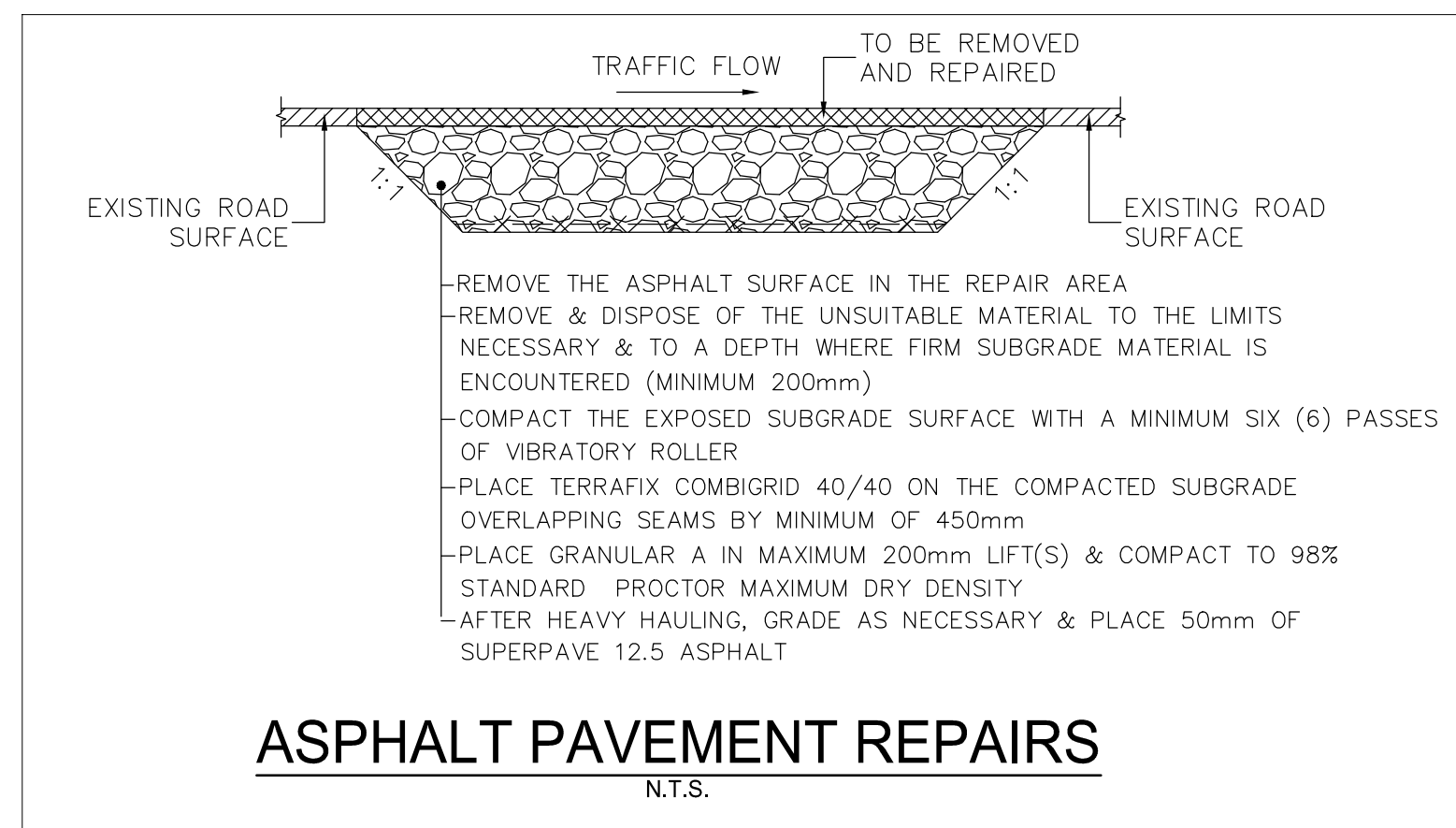
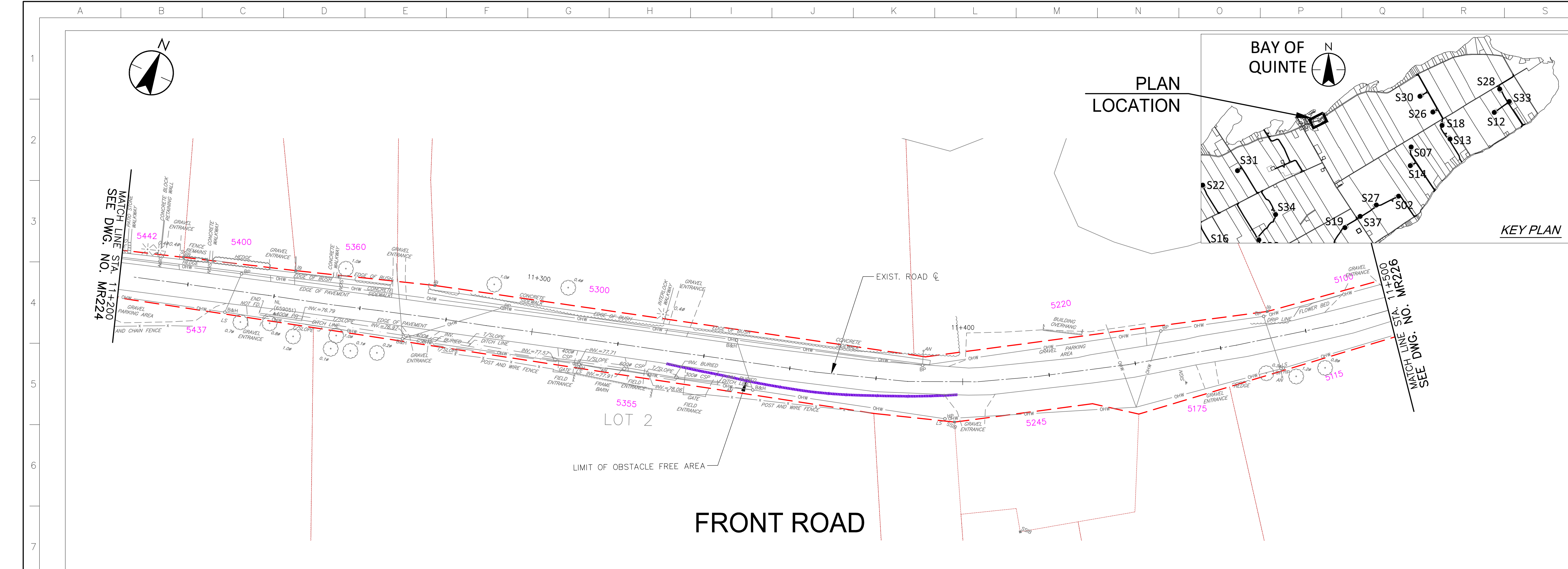


AMHERST ISLAND WIND PROJECT
75MW WIND FARM
Amherst Island, Loyalist Township, Ontario

Title

FRONT ROAD
STA. 11+200 TO STA. 11+500
PLAN AND PROFILE

Project No.	Scale	
133560100	1:500H 0 5 15 25m 1:100V 0 1 3 5m	
Drawing No.	Sheet	Revision
MR225		



\\CD\004\01\650\active\133560100\10_drawing\104_sheel_rev05_renc\MR21-221\133560100\Front Rd.dwg 2017/08/29 12:51 PM By: thuong.hoai

Copyright Reserved

The Contractor shall verify and be responsible for all dimensions. DO NOT scale the drawing - any errors or omissions shall be reported to Stantec without delay.
The Copyright to all designs and drawings are the property of Stantec. Reproduction or use for any purpose other than that authorized by Stantec is forbidden.

Notes

- UNDER GROUND AND ABOVE GROUND UTILITIES AND STRUCTURES ARE NOT NECESSARILY SHOWN ON THE DRAWINGS AND WHERE SHOWN, THE ACCURACY OF POSITION IS NOT GUARANTEED. THE CONTRACTOR SHALL INFORM THEMSELVES OF THE EXACT LOCATION OF ALL UTILITY PLANTS PRIOR TO STARTING WORK.
- THE REQUIREMENTS FOR THE REMOVAL, REINSTALLATION AND/OR DISPOSAL OF EXISTING FEATURES IN CONFLICT WITH THE CONSTRUCTION AREA WILL BE CONFIRMED IN THE FIELD DURING CONSTRUCTION.
- TOPOGRAPHICAL SURVEY COMPLETED BY MANTOSH PERRY CONSULTING ENGINEERS, DATED 2016. (UTM ZONE 18 NAD83 (CRSR) 1997.0)
- ENTRANCE RADI AS NOTED TO BE PROVIDED FROM EDGE OF PAVEMENT OR GRAVEL AS SHOWN ON PLAN DRAWING. RADIUS MODIFICATIONS MAY BE REQUIRED SUBJECT TO REVIEW OF ENTRANCE SKEW ANGLE AND VEHICLE ACCESS REQUIREMENTS.
- UPON COMPLETION OF REBUILD/RENOVATE ROAD WORK CONTRACTOR TO CONFIRM ROADS ARE IN COMPLIANCE WITH SIEMENS SPECIFICATIONS "GENERAL SITE REQUIREMENTS, AMHERST ISLAND, EQUIPMENT ONLY AM" REV 6.31, DATED 2016-09-23.
- CONTRACTOR TO UNDERTAKE REPAIRS TO ROADS ON AN AS-NEEDED BASIS TO MAINTAIN ROAD IN EXISTING OR BETTER CONDITION IN CONSIDERATION OF ISLAND TRAFFIC AND CONSTRUCTION TRAFFIC DURING EXECUTION OF THE PROJECT.
- MATTING TO BE USED FOR BYPASS LOCATIONS AS NEEDED.
- FOR TREE REMOVALS REFER TO "STANTEC ARBORIST REPORT".
- TRAFFIC CONTROL DURING CONSTRUCTION REFER TO "STANTEC AMHERST ISLAND WIND ENERGY PROJECT TRAFFIC MANAGEMENT PLAN".
- CONTRACTOR TO ASSESS EXISTING CULVERT PRIOR TO CONSTRUCTION. EXISTING CULVERTS MAY BE BRIDGED OR REINFORCED PRIOR TO PROJECT WORK. CULVERT EXTENSION AND INSTALLATION DETAILS REFER TO QPSS 241.
- SEDIMENT AND EROSION CONTROL MEASURES ARE TO BE IMPLEMENTED PRIOR TO, AND MAINTAINED DURING CONSTRUCTION TO PREVENT ENTRY OF SEDIMENT INTO THE NATURAL ENVIRONMENT. THE CONTRACTOR WILL BE REQUIRED TO MONITOR THE SEDIMENT CONTROL MEASURES REGULARLY AND REPAIR ANY DAMAGE IMMEDIATELY. SEDIMENTS TO BE REMOVED WHEN ACCUMULATIONS REACH A MAXIMUM OF 1/3 THE HEIGHT OF THE EROSION CONTROL MEASURE. (SILT FENCE, STRAW BALE, ETC.). SILT FENCE INSTALLATION MUST OCCUR PRIOR TO COMMENCEMENT OF CONSTRUCTION, AS PER REA CONDITION H3(4).
- ROAD SECTION SUPPLEMENTAL DRAINAGE - WHERE ROAD SUBGRADE ELEVATION IS HIGHER THAN ELEVATION OF NEARBY DITCH INVERT OR FALL-OFF TOPOGRAPHY WITHIN THE ROAD ALLOWANCE, INSTALL A DITCH PERPENDICULAR TO EDGE OF ROAD SO AS TO PROVIDE DRAINAGE PATH FOR THE ROAD SUBGRADE. FILL DITCH WITH GRANULAR & CRUSHED QUARREED MATERIAL. PLACE SUCH DITCHES AT LOCAL LOW SPOTS AND EVERY 100M ALONG ROAD LENGTH WHERE SUCH ELEVATION CONDITIONS EXIST.

Legend

- LIMIT OF OBSTACLE FREE AREA (ONLY APPLIES ABOVE ROAD ELEVATION +1.5m)
- ROAD CENTRE LINE
- APPROXIMATE LOT LINE
- ROAD ALLOWANCE
- EXISTING POST AND WIRE/ELECTRIC FENCE
- EXISTING DITCH
- EXISTING OVERHEAD HYDRO
- 4375 CIVIC ADDRESS
- EDGE OF ROAD REBUILD

G	ISSUED FOR MUNICIPAL CONSENT	PH	LL	17.08.29
F	ISSUED FOR MUNICIPAL CONSENT	PH	LL	17.08.18
E	ISSUED FOR MUNICIPAL CONSENT	PH	LL	17.07.18
D	ISSUED FOR MUNICIPAL CONSENT	PH	LL	17.05.09
C	ISSUED FOR MUNICIPAL CONSENT	PH	LL	17.05.01
B	ISSUED FOR PERMITTING	PH	LL	17.03.09
A	ISSUED FOR PERMITTING	PH	LL	17.02.03

Revision	By	Appd.	YY.MM.DD
----------	----	-------	----------

File Name:	RC	LL	PH	17.08.29
	Dwn.	Chkd.	Dsgn.	YY.MM.DD

Permit-Seal

Client/Project



AMHERST ISLAND WIND PROJECT
75MW WIND FARM
Amherst Island, Loyalist Township, Ontario

Title

FRONT ROAD
STA. 11+500 TO STA. 11+800
PLAN AND PROFILE

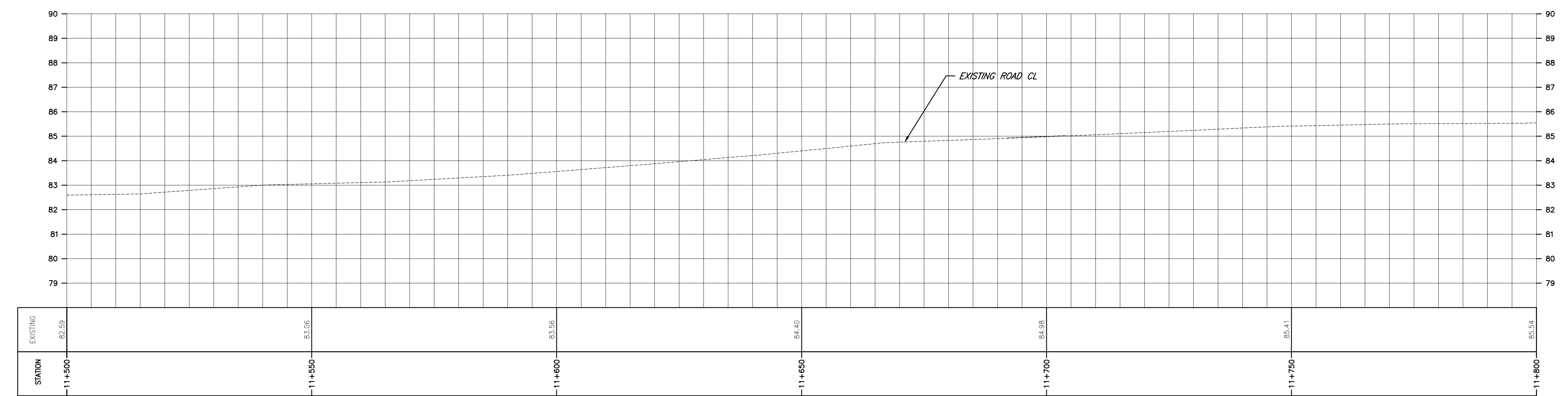
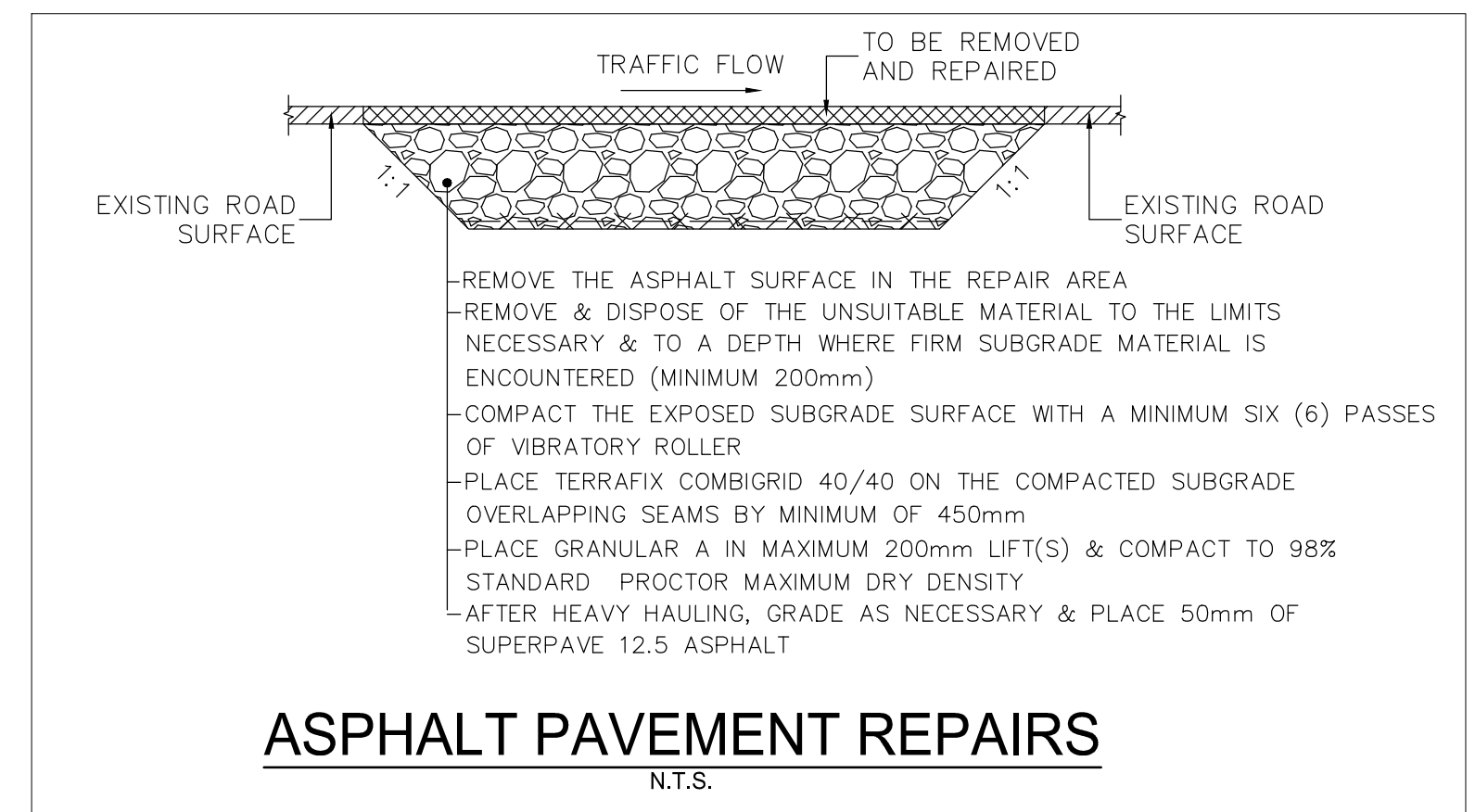
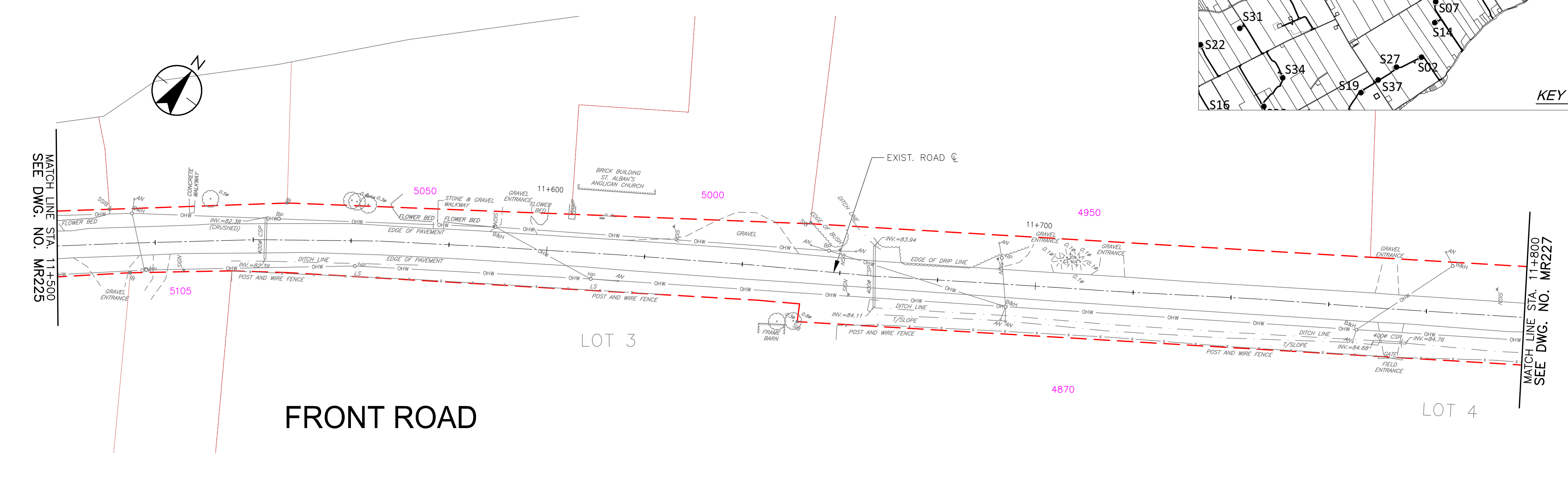
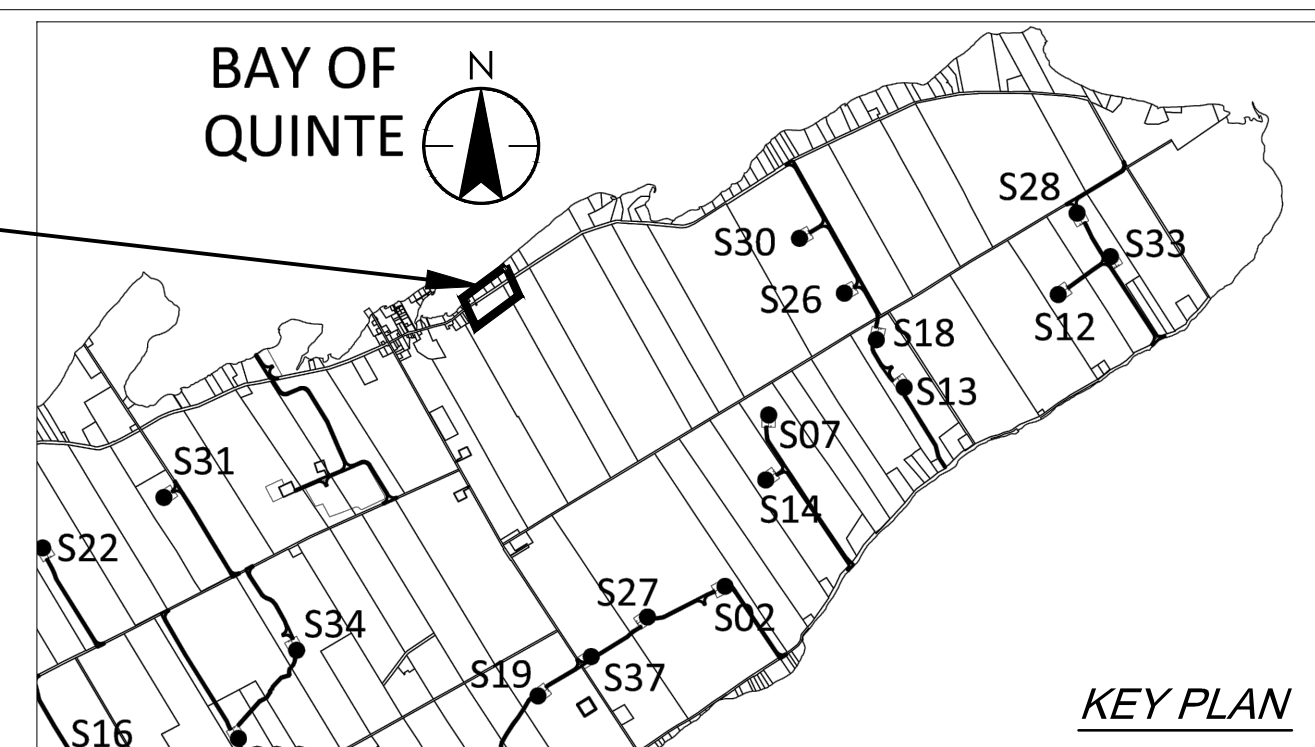
Project No.	Scale
133560100	1:500H 1:100V
Drawing No.	Sheet
MR226	1 of 1
Revision	

MR226

1 of 1

G

PLAN LOCATION



\\CD\004\01\650\active\133560100\10_drawing\104_sheel_11en\105_renc\MR211-221_133560100\Front Rd.dwg 2017/08/29 12:51 PM By: thuong.hoi

Notes

- UNDER GROUND AND ABOVE GROUND UTILITIES AND STRUCTURES ARE NOT NECESSARILY SHOWN ON THE DRAWINGS AND WHERE SHOWN, THE ACCURACY OF POSITION IS NOT GUARANTEED. THE CONTRACTOR SHALL INFORM THEMSELVES OF THE EXACT LOCATION OF ALL UTILITY PLANTS PRIOR TO STARTING WORK.
- THE REQUIREMENTS FOR THE REMOVAL, REINSTALLATION AND/OR DISPOSAL OF EXISTING FEATURES IN CONFLICT WITH THE CONSTRUCTION AREA WILL BE CONFIRMED IN THE FIELD DURING CONSTRUCTION.
- TOPOGRAPHICAL SURVEY COMPLETED BY MANTOSH PERRY CONSULTING ENGINEERS, DATED 2016, (UTM ZONE 18 NAD83 (CRSR) 1997.0)
- ENTRANCE RADI AS NOTED TO BE PROVIDED FROM EDGE OF PAVEMENT OR GRAVEL AS SHOWN ON PLAN DRAWING. RADIUS MODIFICATIONS MAY BE REQUIRED SUBJECT TO REVIEW OF ENTRANCE SKEW ANGLE AND VEHICLE ACCESS REQUIREMENTS
- UPON COMPLETION OF REBUILD/RENOVATE ROAD WORK CONTRACTOR TO CONFIRM ROADS ARE IN COMPLIANCE WITH SIEMENS SPECIFICATIONS "GENERAL SITE REQUIREMENTS, AMHERST ISLAND, EQUIPMENT ONLY AM" REV 6.31, DATED 2016-09-23.
- CONTRACTOR TO UNDERTAKE REPAIRS TO ROADS ON AN AS-NEEDED BASIS TO MAINTAIN ROAD IN EXISTING OR BETTER CONDITION IN CONSIDERATION OF ISLAND TRAFFIC AND CONSTRUCTION TRAFFIC DURING EXECUTION OF THE PROJECT.
- MATTING TO BE USED FOR BYPASS LOCATIONS AS NEEDED.
- FOR TREE REMOVALS REFER TO "STANTEC ARBORIST REPORT".
- TRAFFIC CONTROL DURING CONSTRUCTION REFER TO "STANTEC AMHERST ISLAND WIND ENERGY PROJECT TRAFFIC MANAGEMENT PLAN".
- CONTRACTOR TO ASSESS EXISTING CULVERT PRIOR TO CONSTRUCTION. EXISTING CULVERTS MAY BE BRIDGED OR REINFORCED PRIOR TO PROJECT WORK. CULVERT EXTENSION AND INSTALLATION DETAILS REFER TO QPSS 241.
- SEDIMENT AND EROSION CONTROL MEASURES ARE TO BE IMPLEMENTED PRIOR TO, AND MAINTAINED DURING CONSTRUCTION TO PREVENT ENTRY OF SEDIMENT INTO THE NATURAL ENVIRONMENT. THE CONTRACTOR WILL BE REQUIRED TO MONITOR THE SEDIMENT CONTROL MEASURES REGULARLY AND REPAIR ANY DAMAGE IMMEDIATELY. SEDIMENTS TO BE REMOVED WHEN ACCUMULATIONS REACH A MAXIMUM OF 1/3 THE HEIGHT OF THE EROSION CONTROL MEASURE. (SILT FENCE, STRAW BALE, ETC.). SILT FENCE INSTALLATION MUST OCCUR PRIOR TO COMMENCEMENT OF CONSTRUCTION, AS PER REA CONDITION H3(4).
- ROAD SECTION SUPPLEMENTAL DRAINAGE - WHERE ROAD SUBGRADE ELEVATION IS HIGHER THAN ELEVATION OF NEARBY DITCH INVERT OR FALL-OFF TOPOGRAPHY WITHIN THE ROAD ALLOWANCE, INSTALL A DITCH PERPENDICULAR TO EDGE OF ROAD SO AS TO PROVIDE DRAINAGE PATH FOR THE ROAD SUBGRADE. FILL DITCH WITH GRANULAR A CRUSHED QUARREED MATERIAL. PLACE SUCH DITCHES AT LOCAL LOW SPOTS AND EVERY 100M ALONG ROAD LENGTH WHERE SUCH ELEVATION CONDITIONS EXIST.

Legend

- LIMIT OF OBSTACLE FREE AREA (ONLY APPLIES ABOVE ROAD ELEVATION +1.5m)
- ROAD CENTRE LINE
- APPROXIMATE LOT LINE
- ROAD ALLOWANCE
- EXISTING POST AND WIRE/ELECTRIC FENCE
- EXISTING DITCH
- EXISTING OVERHEAD HYDRO
- 4375 CIVIC ADDRESS
- EDGE OF ROAD REBUILD

G	ISSUED FOR MUNICIPAL CONSENT	PH	LL	17.08.29
F	ISSUED FOR MUNICIPAL CONSENT	PH	LL	17.08.16
E	ISSUED FOR MUNICIPAL CONSENT	PH	LL	17.07.18
D	ISSUED FOR MUNICIPAL CONSENT	PH	LL	17.05.09
C	ISSUED FOR MUNICIPAL CONSENT	PH	LL	17.05.01
B	ISSUED FOR PERMITTING	PH	LL	17.03.09
A	ISSUED FOR PERMITTING	PH	LL	17.02.03

Revision	By	Appd.	YY.MM.DD
----------	----	-------	----------

File Name:	RC	LL	PH	17.08.29
	Dwn.	Chkd.	Dsgn.	YY.MM.DD

Permit-Seal

Client/Project

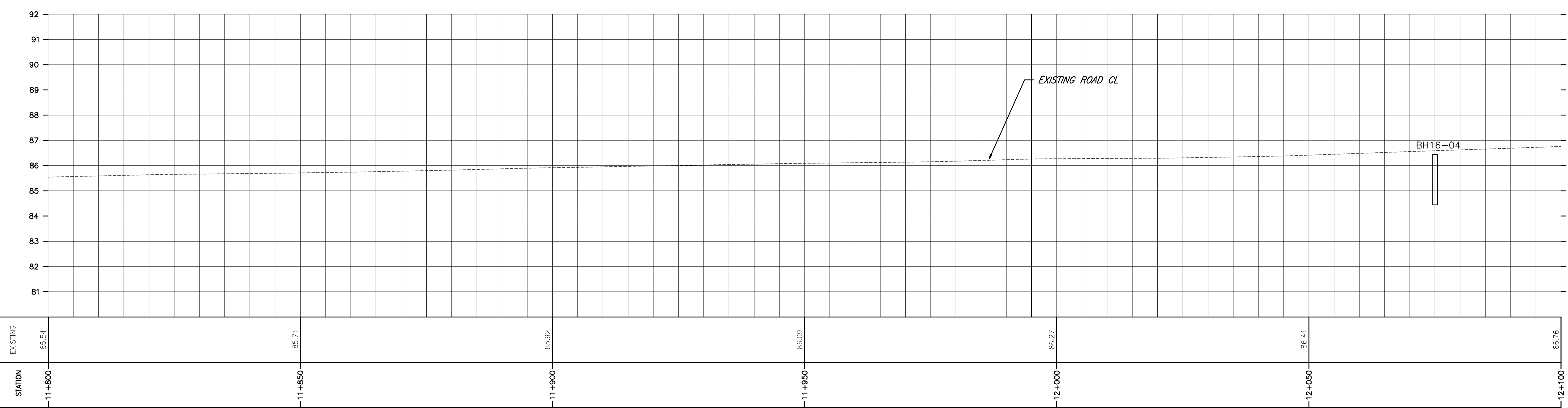
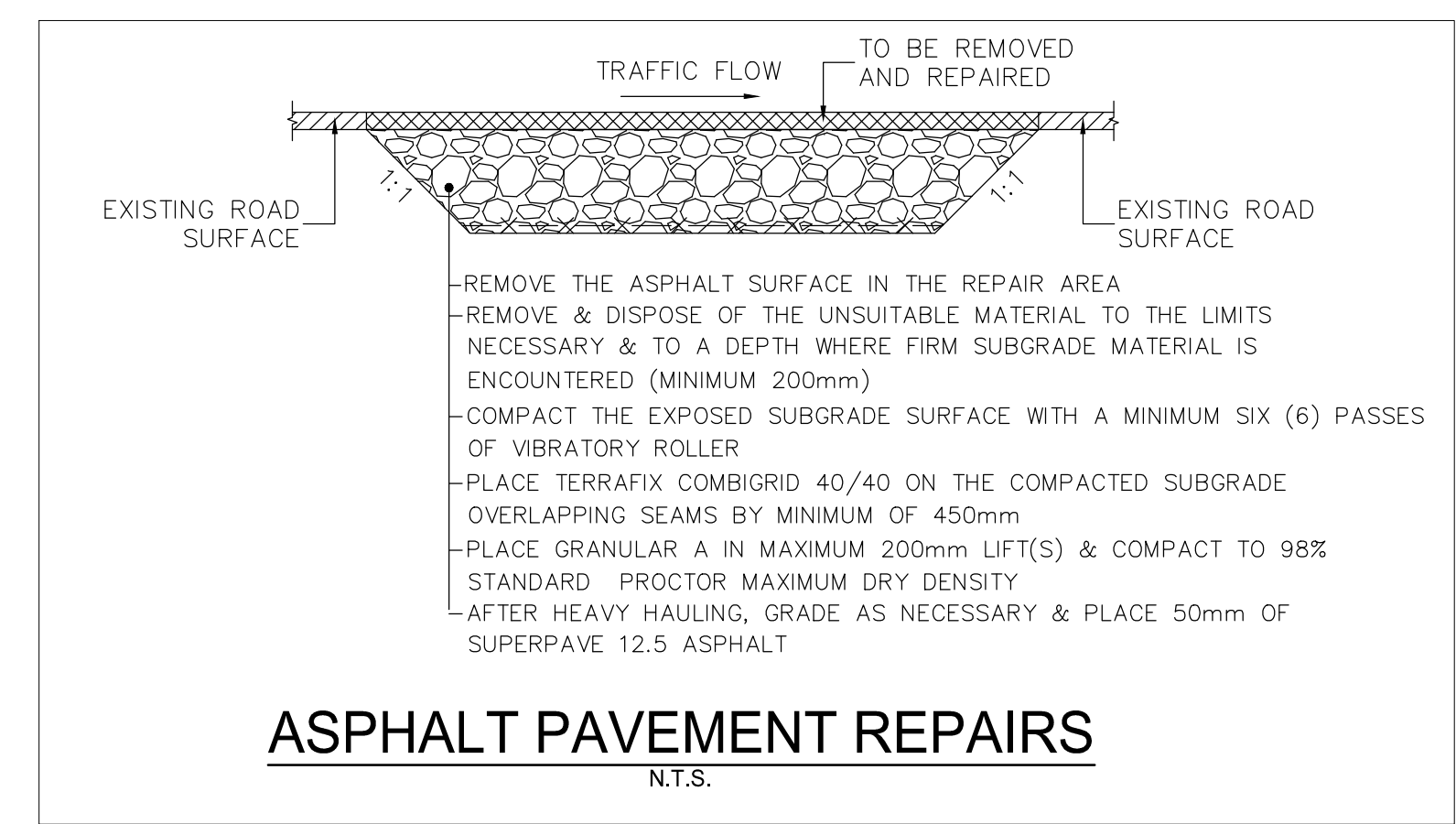
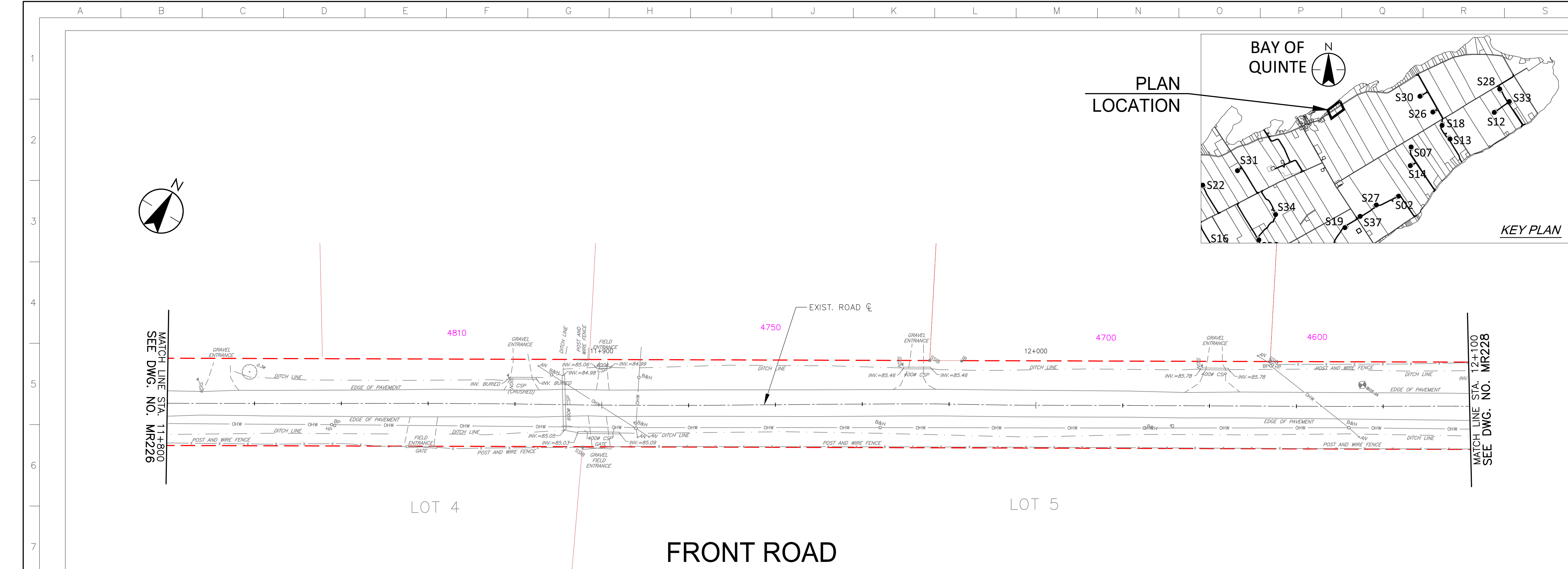


AMHERST ISLAND WIND PROJECT
75MW WIND FARM
Amherst Island, Loyalist Township, Ontario

Title

FRONT ROAD
STA. 11+800 TO STA. 12+100
PLAN AND PROFILE

Project No.	Scale	
133560100	1:500H 0 5 15 25m 1:100V 0 1 3 5m	
Drawing No.	Sheet	Revision
MR227	1	



\\CD\004\01\650\active\133560100\10_drawing\104_sheel_11en\05_renc\MR21\221_133560100\Front Road.dwg 2017/08/29 12:52 PM By: thuong.hoai

Copyright Reserved

The Contractor shall verify and be responsible for all dimensions. DO NOT scale the drawing - any errors or omissions shall be reported to Stantec without delay.
The Copyrights to all designs and drawings are the property of Stantec. Reproduction or use for any purpose other than that authorized by Stantec is forbidden.

Notes

- UNDER GROUND AND ABOVE GROUND UTILITIES AND STRUCTURES ARE NOT NECESSARILY SHOWN ON THE DRAWINGS AND WHERE SHOWN, THE ACCURACY OF POSITION IS NOT GUARANTEED. THE CONTRACTOR SHALL INFORM THEMSELVES OF THE EXACT LOCATION OF ALL UTILITY PLANTS PRIOR TO STARTING WORK.
- THE REQUIREMENTS FOR THE REMOVAL, REINSTALLATION AND/OR DISPOSAL OF EXISTING FEATURES IN CONFLICT WITH THE CONSTRUCTION AREA WILL BE CONFIRMED IN THE FIELD DURING CONSTRUCTION.
- TOPOGRAPHICAL SURVEY COMPLETED BY MANTOSH PERRY CONSULTING ENGINEERS, DATED 2016. (UTM ZONE 18 NAD83 (CRSR) 1997.0)
- ENTRANCE RADI AS NOTED TO BE PROVIDED FROM EDGE OF PAVEMENT OR GRAVEL AS SHOWN ON PLAN DRAWING. RADIUS MODIFICATIONS MAY BE REQUIRED SUBJECT TO REVIEW OF ENTRANCE SKEW ANGLE AND VEHICLE ACCESS REQUIREMENTS.
- UPON COMPLETION OF REBUILD/RENOVATE ROAD WORK CONTRACTOR TO CONFIRM ROADS ARE IN COMPLIANCE WITH SIEMENS SPECIFICATIONS "GENERAL SITE REQUIREMENTS, AMHERST ISLAND, EQUIPMENT ONLY AM" REV 6.31, DATED 2016-09-23.
- CONTRACTOR TO UNDERTAKE REPAIRS TO ROADS ON AN AS-NEEDED BASIS TO MAINTAIN ROAD IN EXISTING OR BETTER CONDITION IN CONSIDERATION OF ISLAND TRAFFIC AND CONSTRUCTION TRAFFIC DURING EXECUTION OF THE PROJECT.
- MATTING TO BE USED FOR BYPASS LOCATIONS AS NEEDED.
- FOR TREE REMOVALS REFER TO "STANTEC ARBORIST REPORT".
- TRAFFIC CONTROL DURING CONSTRUCTION REFER TO "STANTEC AMHERST ISLAND WIND ENERGY PROJECT TRAFFIC MANAGEMENT PLAN".
- CONTRACTOR TO ASSESS EXISTING CULVERT PRIOR TO CONSTRUCTION. EXISTING CULVERTS MAY BE BRIDGED OR REINFORCED PRIOR TO PROJECT WORK. CULVERT EXTENSION AND INSTALLATION DETAILS REFER TO QPSS 241.
- SEDIMENT AND EROSION CONTROL MEASURES ARE TO BE IMPLEMENTED PRIOR TO, AND MAINTAINED DURING CONSTRUCTION TO PREVENT ENTRY OF SEDIMENT INTO THE NATURAL ENVIRONMENT. THE CONTRACTOR WILL BE REQUIRED TO MONITOR THE SEDIMENT CONTROL MEASURES REGULARLY AND REPAIR ANY DAMAGE IMMEDIATELY. SEDIMENTS TO BE REMOVED WHEN ACCUMULATIONS REACH A MAXIMUM OF 1/3 THE HEIGHT OF THE EROSION CONTROL MEASURE. (SILT FENCE, STRAW BALE, ETC.). SILT FENCE INSTALLATION MUST OCCUR PRIOR TO COMMENCEMENT OF CONSTRUCTION, AS PER REA CONDITION H3(4).
- ROAD SECTION SUPPLEMENTAL DRAINAGE - WHERE ROAD SUBGRADE ELEVATION IS HIGHER THAN ELEVATION OF NEARBY DITCH INVERT OR FALL-OFF TOPOGRAPHY WITHIN THE ROAD ALLOWANCE, INSTALL A DITCH PERPENDICULAR TO EDGE OF ROAD SO AS TO PROVIDE DRAINAGE PATH FOR THE ROAD SUBGRADE. FILL DITCH WITH GRANULAR A CRUSHED QUARREED MATERIAL. PLACE SUCH DITCHES AT LOCAL LOW SPOTS AND EVERY 100M ALONG ROAD LENGTH WHERE SUCH ELEVATION CONDITIONS EXIST.

Legend

- LIMIT OF OBSTACLE FREE AREA (ONLY APPLIES ABOVE ROAD ELEVATION +1.5m)
- ROAD CENTRE LINE
- APPROXIMATE LOT LINE
- ROAD ALLOWANCE
- EXISTING POST AND WIRE/ELECTRIC FENCE
- EXISTING DITCH
- EXISTING OVERHEAD HYDRO
- 4375 CIVIC ADDRESS
- EDGE OF ROAD REBUILD

G	ISSUED FOR MUNICIPAL CONSENT	PH	LL	17.08.29
F	ISSUED FOR MUNICIPAL CONSENT	PH	LL	17.08.18
E	ISSUED FOR MUNICIPAL CONSENT	PH	LL	17.07.18
D	ISSUED FOR MUNICIPAL CONSENT	PH	LL	17.05.09
C	ISSUED FOR MUNICIPAL CONSENT	PH	LL	17.05.01
B	ISSUED FOR PERMITTING	PH	LL	17.03.09
A	ISSUED FOR PERMITTING	PH	LL	17.02.03

Revision	By	Appd.	YY.MM.DD
----------	----	-------	----------

File Name:	RC	LL	PH	17.08.29
	Dwn.	Chkd.	Dsgn.	YY.MM.DD

Permit-Seal

Client/Project



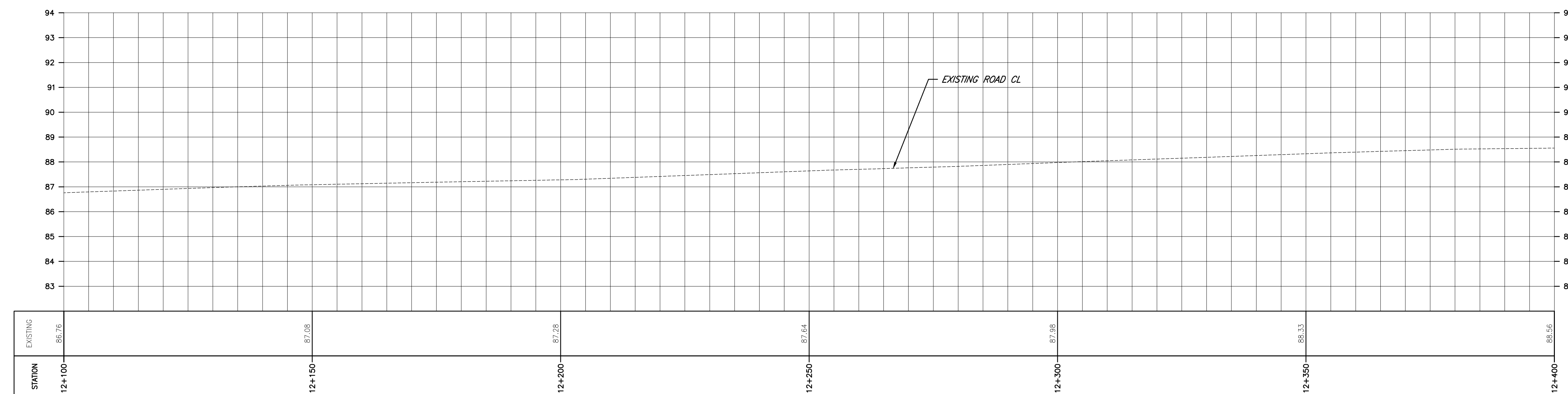
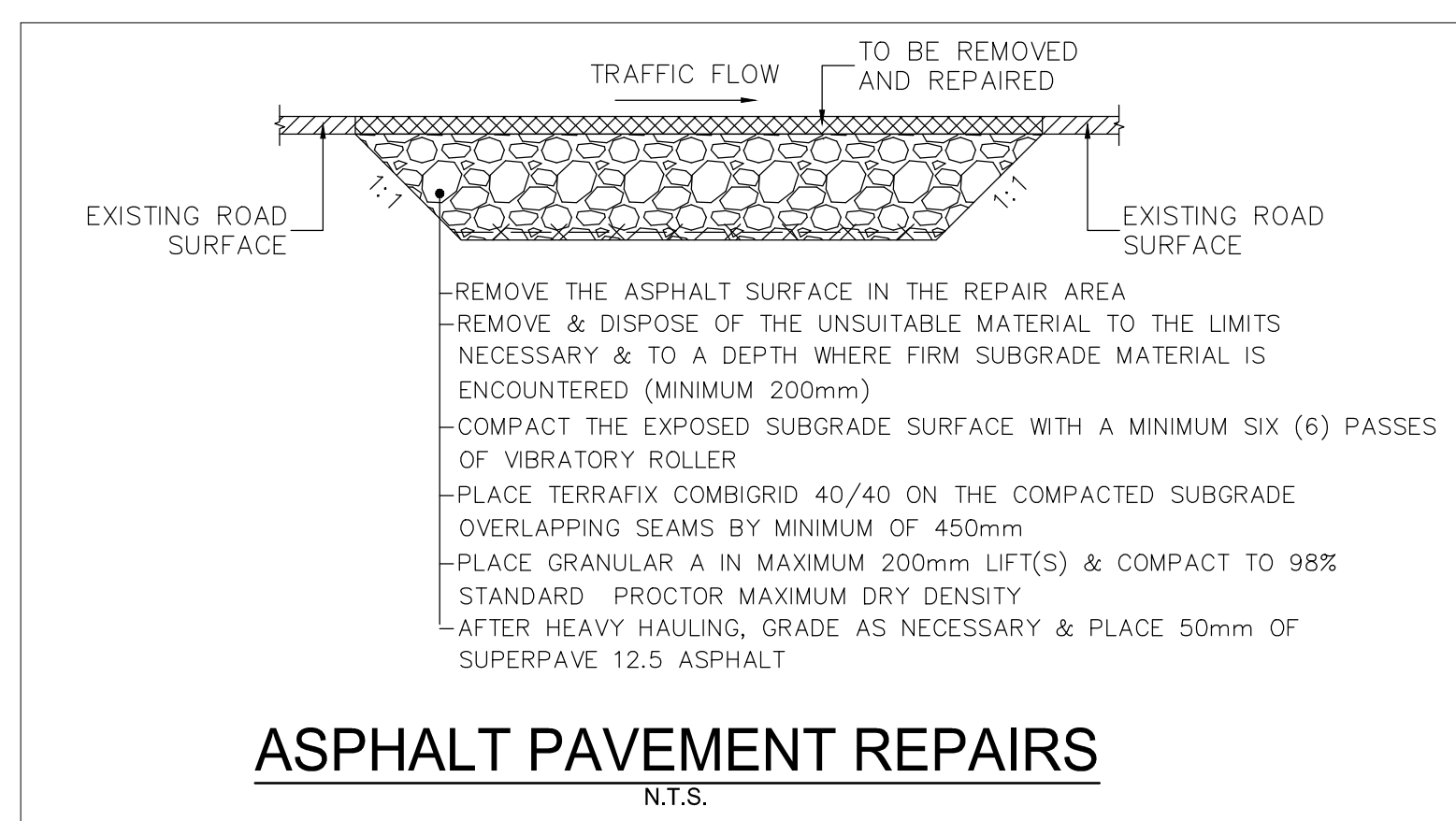
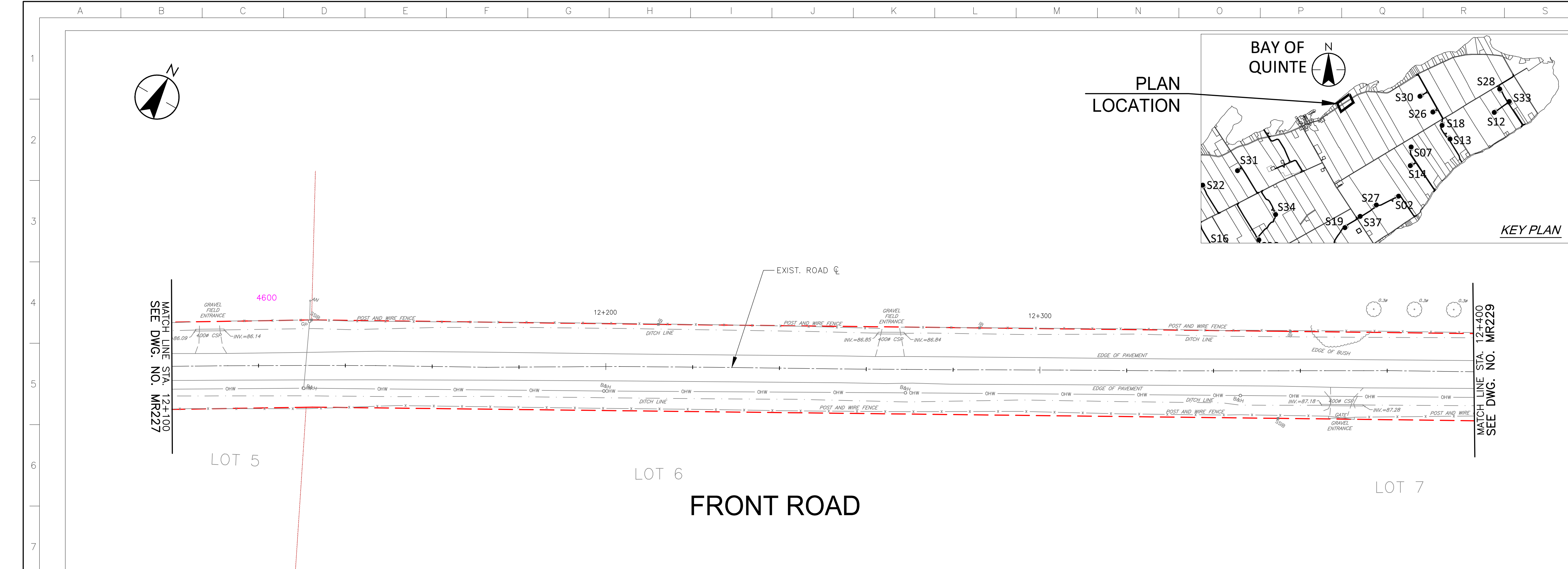
AMHERST ISLAND WIND PROJECT
75MW WIND FARM
Amherst Island, Loyalist Township, Ontario

Title

FRONT ROAD
STA. 12+100 TO STA. 12+400
PLAN AND PROFILE

Project No.	Scale
133560100	1:500H 1:100V

Drawing No.	Sheet	Revision
MR228	1	



\\CD\004\01\650\active\133560100\10_drawing\104_sheel_18en\105_renc\MR21-121\133560100\Front Road.dwg 2017/08/29 12:52 PM By: thong.hoi

Notes

- UNDER GROUND AND ABOVE GROUND UTILITIES AND STRUCTURES ARE NOT NECESSARILY SHOWN ON THE DRAWINGS AND WHERE SHOWN, THE ACCURACY OF POSITION IS NOT GUARANTEED. THE CONTRACTOR SHALL INFORM THEMSELVES OF THE EXACT LOCATION OF ALL UTILITY PLANTS PRIOR TO STARTING WORK.
- THE REQUIREMENTS FOR THE REMOVAL, REINSTALLATION AND/OR DISPOSAL OF EXISTING FEATURES IN CONFLICT WITH THE CONSTRUCTION AREA WILL BE CONFIRMED IN THE FIELD DURING CONSTRUCTION.
- TOPOGRAPHICAL SURVEY COMPLETED BY MANTOSH PERRY CONSULTING ENGINEERS, DATED 2016, (UTM ZONE 18 NAD83 (CRSR) 1997.0)
- ENTRANCE RADI AS NOTED TO BE PROVIDED FROM EDGE OF PAVEMENT OR GRAVEL AS SHOWN ON PLAN DRAWING. RADIUS MODIFICATIONS MAY BE REQUIRED SUBJECT TO REVIEW OF ENTRANCE SKEW ANGLE AND VEHICLE ACCESS REQUIREMENTS
- UPON COMPLETION OF REBUILD/RENOVATE ROAD WORK CONTRACTOR TO CONFIRM ROADS ARE IN COMPLIANCE WITH SIEMENS SPECIFICATIONS "GENERAL SITE REQUIREMENTS, AMHERST ISLAND, EQUIPMENT ONLY AM" REV 6.31, DATED 2016-09-23.
- CONTRACTOR TO UNDERTAKE REPAIRS TO ROADS ON AN AS-NEEDED BASIS TO MAINTAIN ROAD IN EXISTING OR BETTER CONDITION IN CONSIDERATION OF ISLAND TRAFFIC AND CONSTRUCTION TRAFFIC DURING EXECUTION OF THE PROJECT.
- MATTING TO BE USED FOR BYPASS LOCATIONS AS NEEDED.
- FOR TREE REMOVALS REFER TO "STANTEC ARBORIST REPORT".
- TRAFFIC CONTROL DURING CONSTRUCTION REFER TO "STANTEC AMHERST ISLAND WIND ENERGY PROJECT TRAFFIC MANAGEMENT PLAN".
- CONTRACTOR TO ASSESS EXISTING CULVERT PRIOR TO CONSTRUCTION. EXISTING CULVERTS MAY BE BRIDGED OR REINFORCED PRIOR TO PROJECT WORK. CULVERT EXTENSION AND INSTALLATION DETAILS REFER TO QPSS 241.
- SEDIMENT AND EROSION CONTROL MEASURES ARE TO BE IMPLEMENTED PRIOR TO, AND MAINTAINED DURING CONSTRUCTION TO PREVENT ENTRY OF SEDIMENT INTO THE NATURAL ENVIRONMENT. THE CONTRACTOR WILL BE REQUIRED TO MONITOR THE SEDIMENT CONTROL MEASURES REGULARLY AND REPAIR ANY DAMAGE IMMEDIATELY. SEDIMENTS TO BE REMOVED WHEN ACCUMULATIONS REACH A MAXIMUM OF 1/3 THE HEIGHT OF THE EROSION CONTROL MEASURE. (SILT FENCE, STRAW BALE, ETC.). SILT FENCE INSTALLATION MUST OCCUR PRIOR TO COMMENCEMENT OF CONSTRUCTION, AS PER REA CONDITION H3(4).
- ROAD SECTION SUPPLEMENTAL DRAINAGE - WHERE ROAD SUBGRADE ELEVATION IS HIGHER THAN ELEVATION OF NEARBY DITCH INVERT OR FALL-OFF TOPOGRAPHY WITHIN THE ROAD ALLOWANCE, INSTALL A DITCH PERPENDICULAR TO EDGE OF ROAD SO AS TO PROVIDE DRAINAGE PATH FOR THE ROAD SUBGRADE. FILL DITCH WITH GRANULAR A CRUSHED QUARRELED MATERIAL. PLACE SUCH DITCHES AT LOCAL LOW SPOTS AND EVERY 100M ALONG ROAD LENGTH WHERE SUCH ELEVATION CONDITIONS EXIST.

Legend

- LIMIT OF OBSTACLE FREE AREA (ONLY APPLIES ABOVE ROAD ELEVATION +1.5m)
- ROAD CENTRE LINE
- APPROXIMATE LOT LINE
- ROAD ALLOWANCE
- EXISTING POST AND WIRE/ELECTRIC FENCE
- EXISTING DITCH
- EXISTING OVERHEAD HYDRO
- 4375 CIVIC ADDRESS
- EDGE OF ROAD REBUILD

G	ISSUED FOR MUNICIPAL CONSENT	PH	LL	17.08.29
F	ISSUED FOR MUNICIPAL CONSENT	PH	LL	17.08.16
E	ISSUED FOR MUNICIPAL CONSENT	PH	LL	17.07.18
D	ISSUED FOR MUNICIPAL CONSENT	PH	LL	17.05.09
C	ISSUED FOR MUNICIPAL CONSENT	PH	LL	17.05.01
B	ISSUED FOR PERMITTING	PH	LL	17.03.09
A	ISSUED FOR PERMITTING	PH	LL	17.02.03

Revision	By	Appd.	YY.MM.DD
----------	----	-------	----------

File Name:	RC	LL	PH	17.08.29
	Dwn.	Chkd.	Dsgn.	YY.MM.DD

Permit-Seal

Client/Project



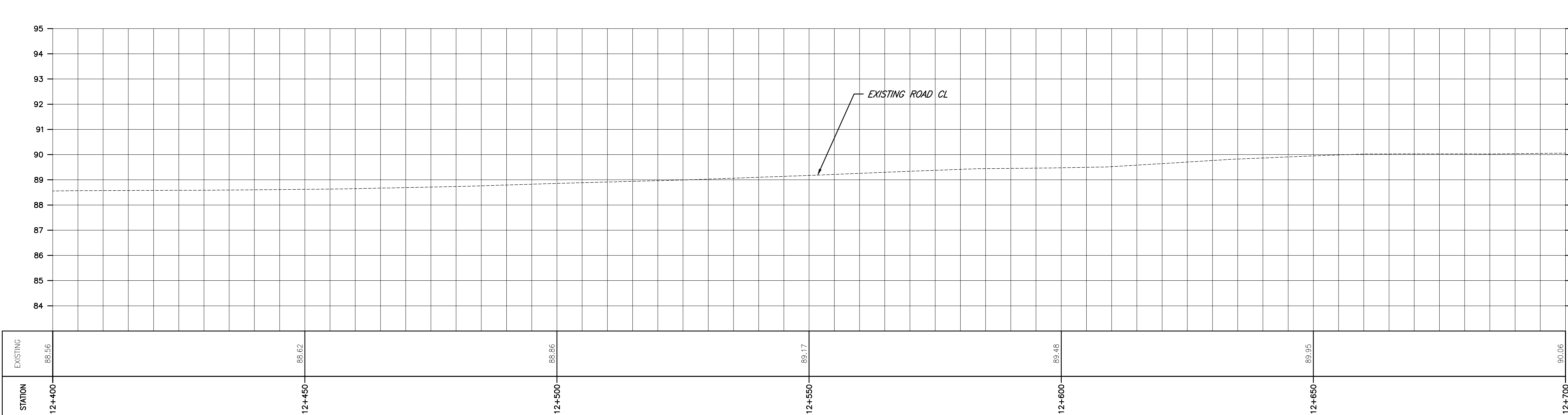
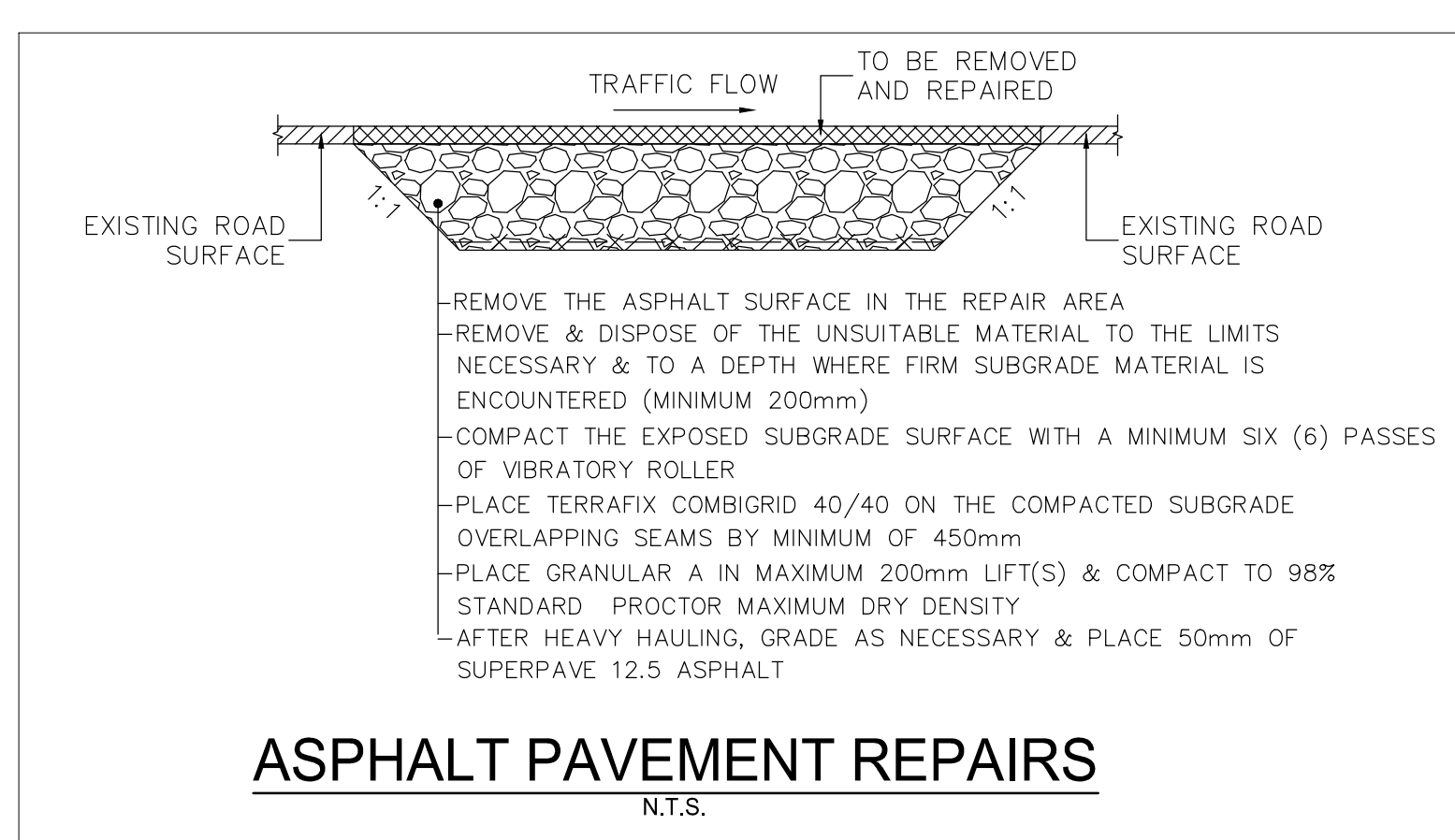
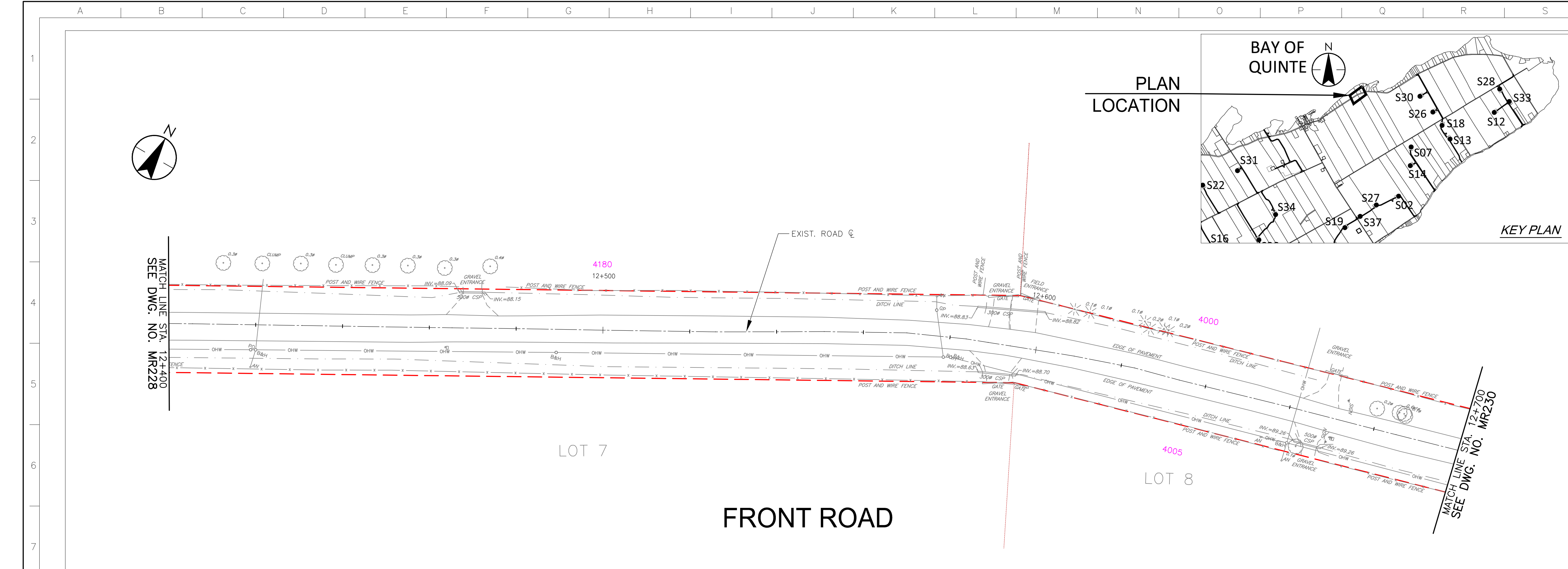
AMHERST ISLAND WIND PROJECT
75MW WIND FARM
Amherst Island, Loyalist Township, Ontario

Title

FRONT ROAD
STA. 12+400 TO STA. 12+700
PLAN AND PROFILE

Project No.	Scale
133560100	1:500H 0 5 15 25m 1:100V 0 1 3 5m

Drawing No.	Sheet	Revision
MR229		



\\CD\004\01\133560100\10_drawing\104_sheel_18en\105_renc\MR21\21\133560100\Front Rd.dwg 2017/08/29 12:52 PM By: thong.hoi

Copyright Reserved

The Contractor shall verify and be responsible for all dimensions. DO NOT scale the drawing - any errors or omissions shall be reported to Stantec without delay.
The Copyright to all designs and drawings are the property of Stantec. Reproduction or use for any purpose other than that authorized by Stantec is forbidden.

Notes

- UNDER GROUND AND ABOVE GROUND UTILITIES AND STRUCTURES ARE NOT NECESSARILY SHOWN ON THE DRAWINGS AND WHERE SHOWN, THE ACCURACY OF POSITION IS NOT GUARANTEED. THE CONTRACTOR SHALL INFORM THEMSELVES OF THE EXACT LOCATION OF ALL UTILITY PLANTS PRIOR TO STARTING WORK.
- THE REQUIREMENTS FOR THE REMOVAL, REINSTALLATION AND/OR DISPOSAL OF EXISTING FEATURES IN CONFLICT WITH THE CONSTRUCTION AREA WILL BE CONFIRMED IN THE FIELD DURING CONSTRUCTION.
- TOPOGRAPHICAL SURVEY COMPLETED BY MANTOSH PERRY CONSULTING ENGINEERS, DATED 2016. (UTM ZONE 18 NAD83 (CRSR) 1997.0)
- ENTRANCE RADI AS NOTED TO BE PROVIDED FROM EDGE OF PAVEMENT OR GRAVEL AS SHOWN ON PLAN DRAWING. RADIUS MODIFICATIONS MAY BE REQUIRED SUBJECT TO REVIEW OF ENTRANCE SKEW ANGLE AND VEHICLE ACCESS REQUIREMENTS.
- UPON COMPLETION OF REBUILD/RENOVATE ROAD WORK CONTRACTOR TO CONFIRM ROADS ARE IN COMPLIANCE WITH SIEMENS SPECIFICATIONS "GENERAL SITE REQUIREMENTS, AMHERST ISLAND, EQUIPMENT ONLY AM" REV 6.31, DATED 2016-09-23.
- CONTRACTOR TO UNDERTAKE REPAIRS TO ROADS ON AN AS-NEEDED BASIS TO MAINTAIN ROAD IN EXISTING OR BETTER CONDITION IN CONSIDERATION OF ISLAND TRAFFIC AND CONSTRUCTION TRAFFIC DURING EXECUTION OF THE PROJECT.
- MATTING TO BE USED FOR BYPASS LOCATIONS AS NEEDED.
- FOR TREE REMOVALS REFER TO "STANTEC ARBORIST REPORT".
- TRAFFIC CONTROL DURING CONSTRUCTION REFER TO "STANTEC AMHERST ISLAND WIND ENERGY PROJECT TRAFFIC MANAGEMENT PLAN".
- CONTRACTOR TO ASSESS EXISTING CULVERT PRIOR TO CONSTRUCTION. EXISTING CULVERTS MAY BE BRIDGED OR REINFORCED PRIOR TO PROJECT WORK. CULVERT EXTENSION AND INSTALLATION DETAILS REFER TO QPSS 241.
- SEDIMENT AND EROSION CONTROL MEASURES ARE TO BE IMPLEMENTED PRIOR TO, AND MAINTAINED DURING CONSTRUCTION, TO PREVENT ENTRY OF SEDIMENT INTO THE NATURAL ENVIRONMENT. THE CONTRACTOR WILL BE REQUIRED TO MONITOR THE SEDIMENT CONTROL MEASURES REGULARLY AND REPAIR ANY DAMAGE IMMEDIATELY. SEDIMENTS TO BE REMOVED WHEN ACCUMULATIONS REACH A MAXIMUM OF 1/3 THE HEIGHT OF THE EROSION CONTROL MEASURE. (SILT FENCE, STRAW BALE, ETC.). SILT FENCE INSTALLATION MUST OCCUR PRIOR TO COMMENCEMENT OF CONSTRUCTION, AS PER REA CONDITION H3(4).
- ROAD SECTION SUPPLEMENTAL DRAINAGE - WHERE ROAD SUBGRADE ELEVATION IS HIGHER THAN ELEVATION OF NEARBY DITCH INVERT OR FALL-OFF TOPOGRAPHY WITHIN THE ROAD ALLOWANCE, INSTALL A DITCH PERPENDICULAR TO EDGE OF ROAD SO AS TO PROVIDE DRAINAGE PATH FOR THE ROAD SUBGRADE. FILL DITCH WITH GRANULAR A CRUSHED QUARRELED MATERIAL. PLACE SUCH DITCHES AT LOCAL LOW SPOTS AND EVERY 100M ALONG ROAD LENGTH WHERE SUCH ELEVATION CONDITIONS EXIST.

Legend

- LIMIT OF OBSTACLE FREE AREA (ONLY APPLIES ABOVE ROAD ELEVATION +1.5m)
- ROAD CENTRE LINE
- APPROXIMATE LOT LINE
- ROAD ALLOWANCE
- EXISTING POST AND WIRE/ELECTRIC FENCE
- EXISTING DITCH
- OHW EXISTING OVERHEAD HYDRO
- 4375 CIVIC ADDRESS
- EDGE OF ROAD REBUILD

G	ISSUED FOR MUNICIPAL CONSENT	PH	LL	17.08.29
F	ISSUED FOR MUNICIPAL CONSENT	PH	LL	17.08.16
E	ISSUED FOR MUNICIPAL CONSENT	PH	LL	17.07.18
D	ISSUED FOR MUNICIPAL CONSENT	PH	LL	17.05.09
C	ISSUED FOR MUNICIPAL CONSENT	PH	LL	17.05.01
B	ISSUED FOR PERMITTING	PH	LL	17.03.09
A	ISSUED FOR PERMITTING	PH	LL	17.02.03

Revision	By	Appd.	YY.MM.DD
----------	----	-------	----------

File Name:	RC	LL	PH	17.08.29
	Dwn.	Chkd.	Dsgn.	YY.MM.DD

Permit-Seal

Client/Project



AMHERST ISLAND WIND PROJECT
75MW WIND FARM
Amherst Island, Loyalist Township, Ontario

Title

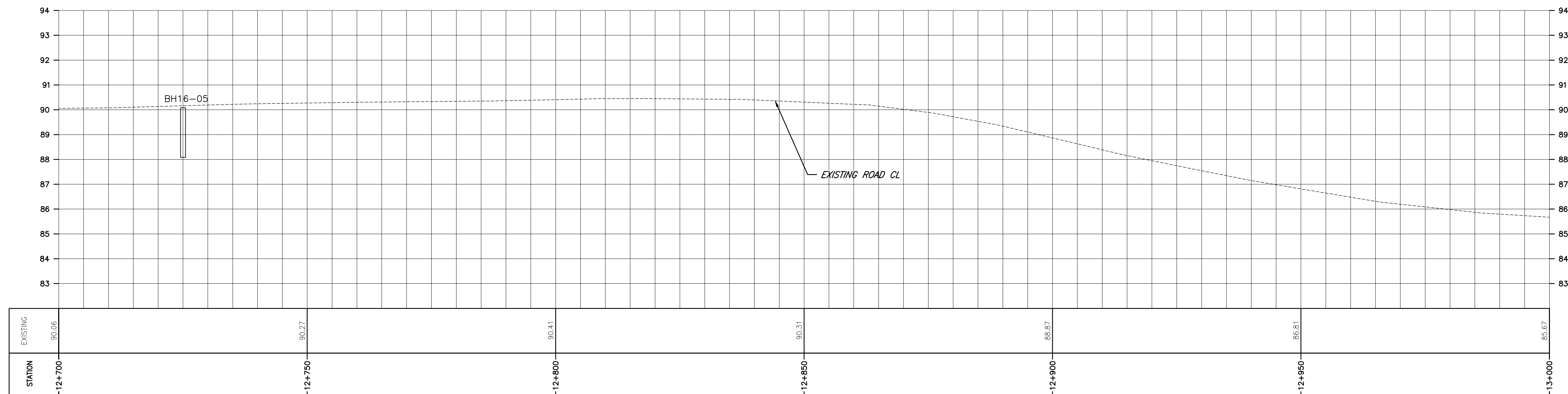
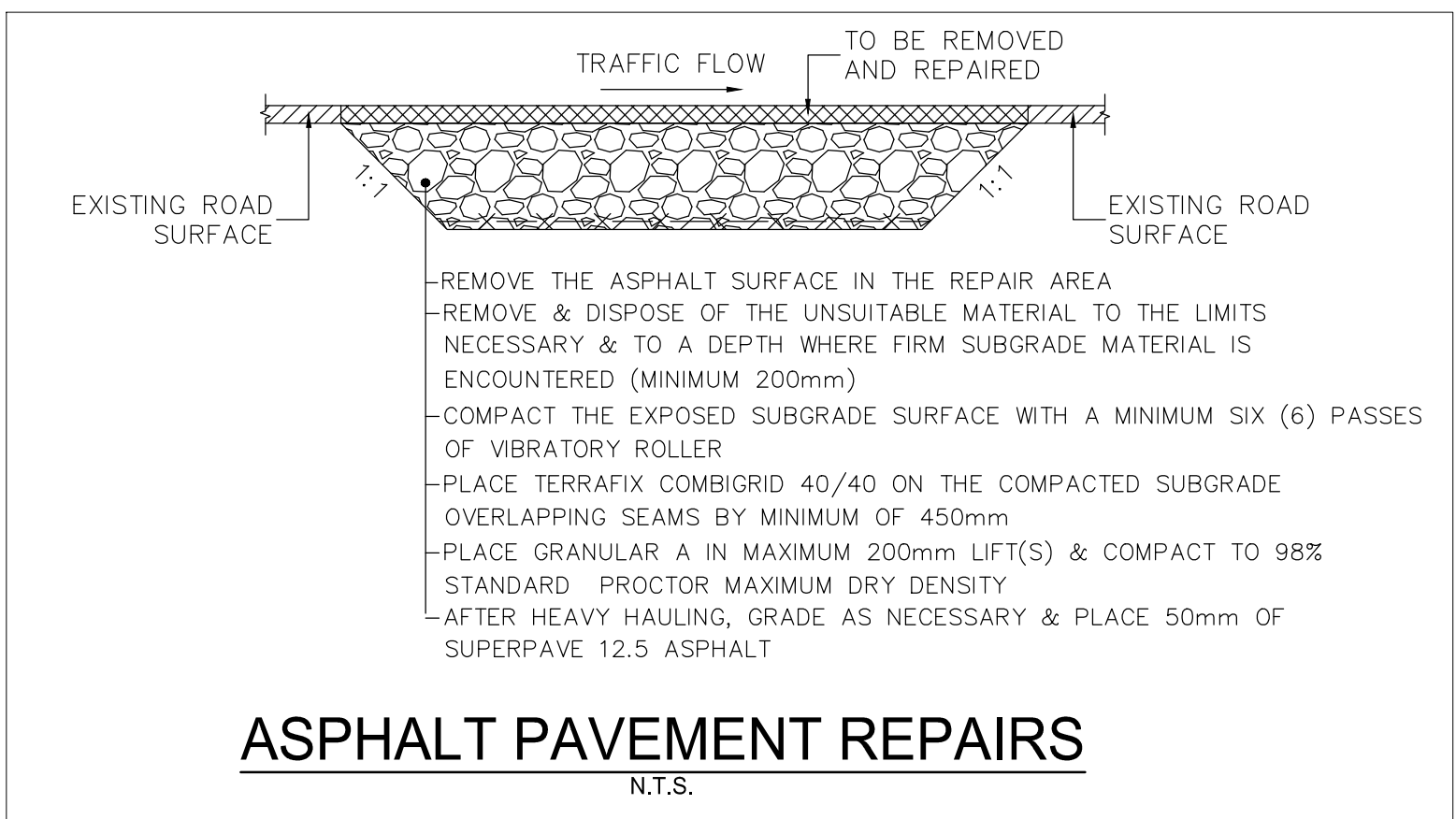
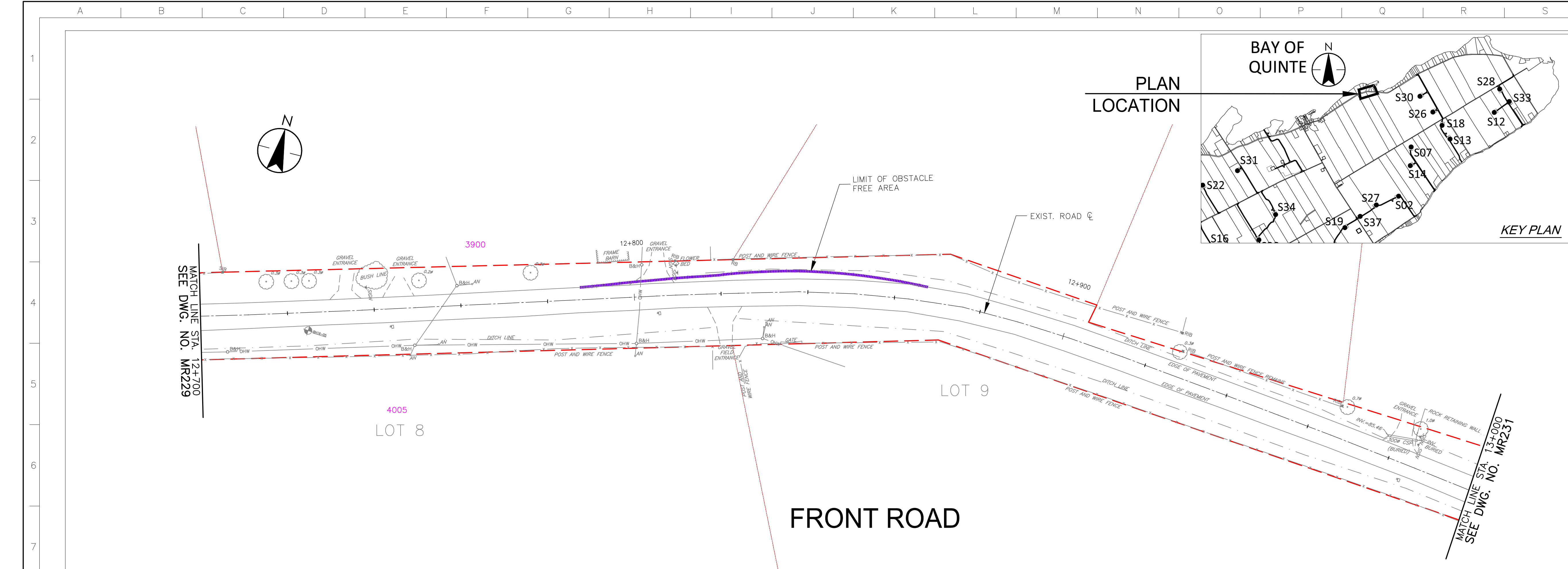
FRONT ROAD
STA. 12+700 TO STA. 13+000
PLAN AND PROFILE

Project No.	Scale
133560100	1:500H 1:100V
Drawing No.	Sheet
MR230	1 of 1

MR230

1 of 1

G



\\CD\004\01\133560100\10_drawing\133560100_10_drawing\10_4_sheel.dwg: 2017/08/29 12:33 PM By: thong.hoi

Copyright Reserved

The Contractor shall verify and be responsible for all dimensions. DO NOT scale the drawing - any errors or omissions shall be reported to Stantec without delay.
The Copyright to all designs and drawings are the property of Stantec. Reproduction or use for any purpose other than that authorized by Stantec is forbidden.

Notes

- UNDER GROUND AND ABOVE GROUND UTILITIES AND STRUCTURES ARE NOT NECESSARILY SHOWN ON THE DRAWINGS AND WHERE SHOWN, THE ACCURACY OF POSITION IS NOT GUARANTEED. THE CONTRACTOR SHALL INFORM THEMSELVES OF THE EXACT LOCATION OF ALL UTILITY PLANTS PRIOR TO STARTING WORK.
- THE REQUIREMENTS FOR THE REMOVAL, REINSTALLATION AND/OR DISPOSAL OF EXISTING FEATURES IN CONFLICT WITH THE CONSTRUCTION AREA WILL BE CONFIRMED IN THE FIELD DURING CONSTRUCTION.
- TOPOGRAPHICAL SURVEY COMPLETED BY MANTOSH PERRY CONSULTING ENGINEERS, DATED 2016, (UTM ZONE 18 NAD83 (CRSR) 1997.0)
- ENTRANCE RADI AS NOTED TO BE PROVIDED FROM EDGE OF PAVEMENT OR GRAVEL AS SHOWN ON PLAN DRAWING. RADIUS MODIFICATIONS MAY BE REQUIRED SUBJECT TO REVIEW OF ENTRANCE SKEW ANGLE AND VEHICLE ACCESS REQUIREMENTS
- UPON COMPLETION OF REBUILD/RENOVATE ROAD WORK CONTRACTOR TO CONFIRM ROADS ARE IN COMPLIANCE WITH SIEMENS SPECIFICATIONS "GENERAL SITE REQUIREMENTS, AMHERST ISLAND, EQUIPMENT ONLY AM" REV 6.31, DATED 2016-09-23.
- CONTRACTOR TO UNDERTAKE REPAIRS TO ROADS ON AN AS-NEEDED BASIS TO MAINTAIN ROAD IN EXISTING OR BETTER CONDITION IN CONSIDERATION OF ISLAND TRAFFIC AND CONSTRUCTION TRAFFIC DURING EXECUTION OF THE PROJECT.
- MATTING TO BE USED FOR BYPASS LOCATIONS AS NEEDED.
- FOR TREE REMOVALS REFER TO "STANTEC ARBORIST REPORT".
- TRAFFIC CONTROL DURING CONSTRUCTION REFER TO "STANTEC AMHERST ISLAND WIND ENERGY PROJECT TRAFFIC MANAGEMENT PLAN".
- CONTRACTOR TO ASSESS EXISTING CULVERT PRIOR TO CONSTRUCTION. EXISTING CULVERTS MAY BE BRIDGED OR REINFORCED PRIOR TO PROJECT WORK. CULVERT EXTENSION AND INSTALLATION DETAILS REFER TO QPSS 241.
- SEDIMENT AND EROSION CONTROL MEASURES ARE TO BE IMPLEMENTED PRIOR TO, AND MAINTAINED DURING CONSTRUCTION TO PREVENT ENTRY OF SEDIMENT INTO THE NATURAL ENVIRONMENT. THE CONTRACTOR WILL BE REQUIRED TO MONITOR THE SEDIMENT CONTROL MEASURES REGULARLY AND REPAIR ANY DAMAGE IMMEDIATELY. SEDIMENTS TO BE REMOVED WHEN ACCUMULATIONS REACH A MAXIMUM OF 1/3 THE HEIGHT OF THE EROSION CONTROL MEASURE. (SILT FENCE, STRAW BALE, ETC.). SILT FENCE INSTALLATION MUST OCCUR PRIOR TO COMMENCEMENT OF CONSTRUCTION, AS PER REA CONDITION H3(4).
- ROAD SECTION SUPPLEMENTAL DRAINAGE - WHERE ROAD SUBGRADE ELEVATION IS HIGHER THAN ELEVATION OF NEARBY DITCH INVERT OR FALL-OFF TOPOGRAPHY WITHIN THE ROAD ALLOWANCE, INSTALL A DITCH PERPENDICULAR TO EDGE OF ROAD SO AS TO PROVIDE DRAINAGE PATH FOR THE ROAD SUBGRADE. FILL DITCH WITH GRANULAR A CRUSHED QUARREED MATERIAL. PLACE SUCH DITCHES AT LOCAL LOW SPOTS AND EVERY 100M ALONG ROAD LENGTH WHERE SUCH ELEVATION CONDITIONS EXIST.

Legend

- LIMIT OF OBSTACLE FREE AREA (ONLY APPLIES ABOVE ROAD ELEVATION +1.5m)
- ROAD CENTRE LINE
- APPROXIMATE LOT LINE
- ROAD ALLOWANCE
- EXISTING POST AND WIRE/ELECTRIC FENCE
- EXISTING DITCH
- EXISTING OVERHEAD HYDRO
- 4375 CIVIC ADDRESS
- EDGE OF ROAD REBUILD

G	ISSUED FOR MUNICIPAL CONSENT	PH	LL	17.08.29
F	ISSUED FOR MUNICIPAL CONSENT	PH	LL	17.08.16
E	ISSUED FOR MUNICIPAL CONSENT	PH	LL	17.07.18
D	ISSUED FOR MUNICIPAL CONSENT	PH	LL	17.05.09
C	ISSUED FOR MUNICIPAL CONSENT	PH	LL	17.05.01
B	ISSUED FOR PERMITTING	PH	LL	17.03.09
A	ISSUED FOR PERMITTING	PH	LL	17.02.03

Revision	By	Appd.	YY.MM.DD
----------	----	-------	----------

File Name:	RC	LL	PH	17.08.29
	Dwn.	Chkd.	Dsgn.	YY.MM.DD

Permit/Seal

Client/Project




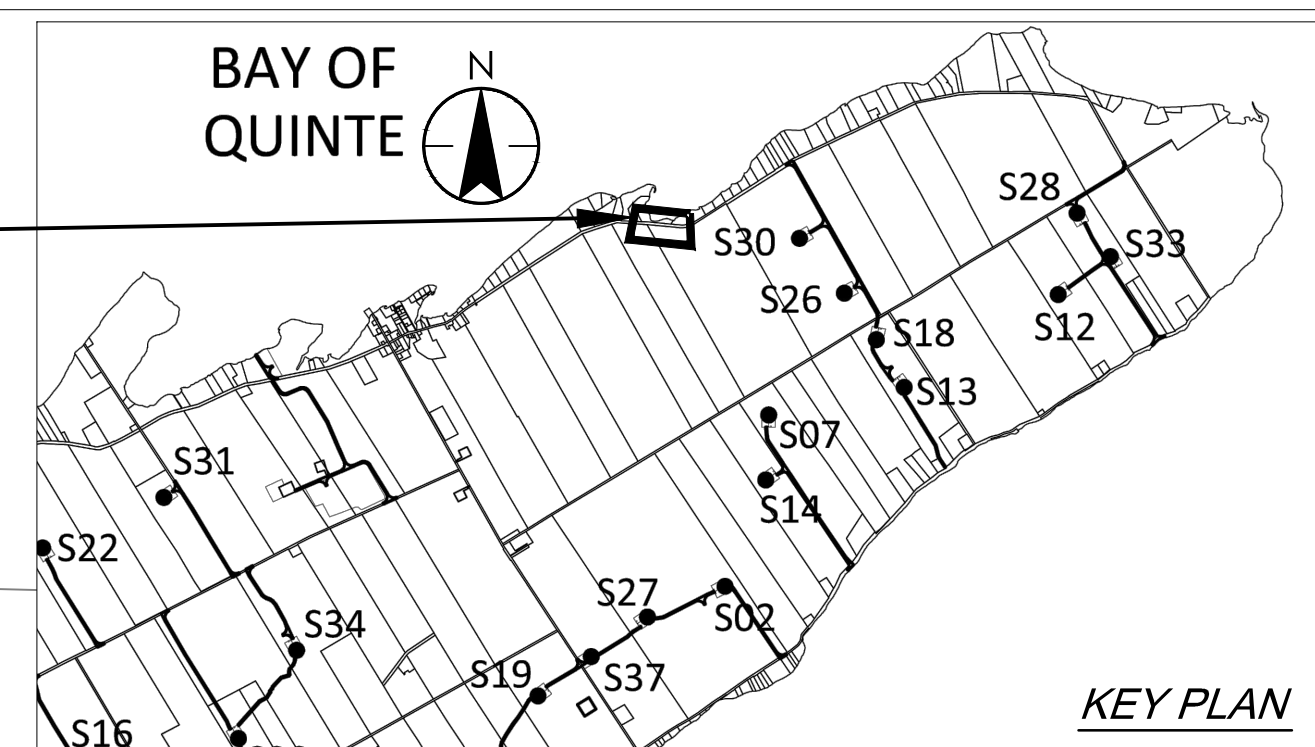
AMHERST ISLAND WIND PROJECT
75MW WIND FARM
Amherst Island, Loyalist Township, Ontario

Title

FRONT ROAD
STA. 13+000 TO STA. 13+300
PLAN AND PROFILE

Project No.	Scale
133560100	1:500H 1:100V
Drawing No.	Sheet
MR231	Revision

PLAN LOCATION



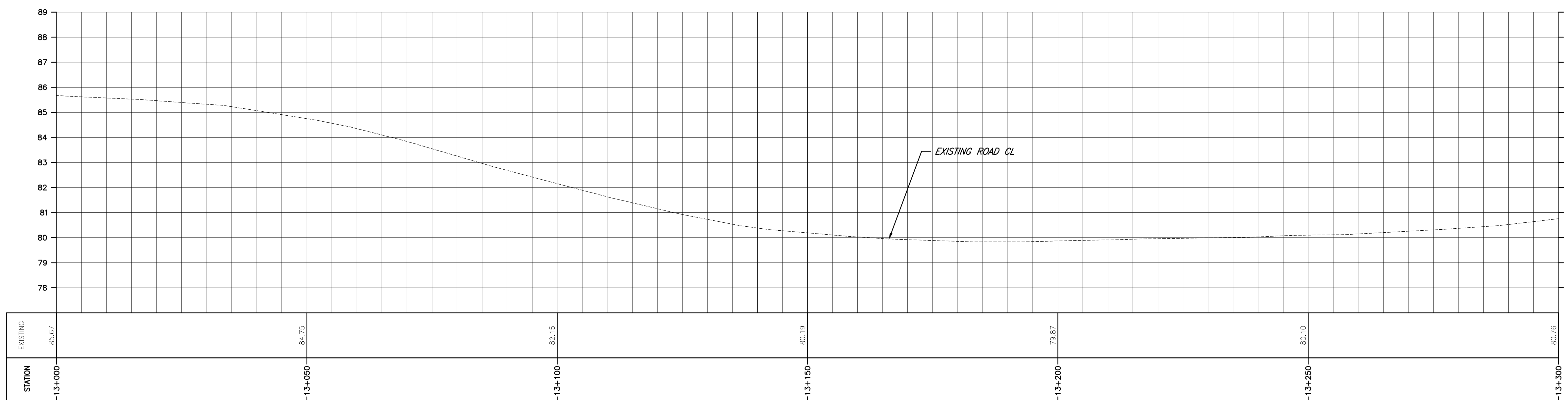
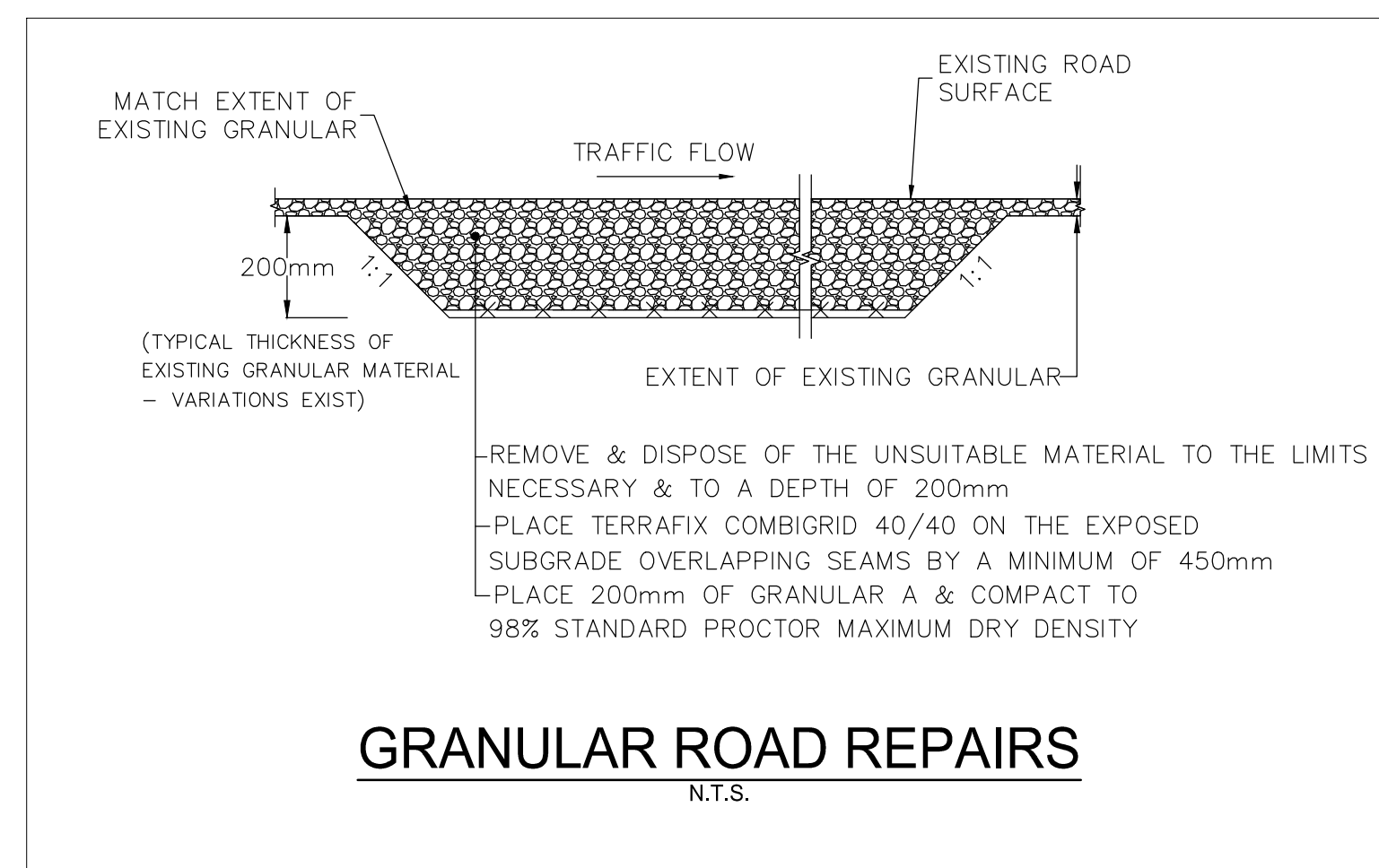
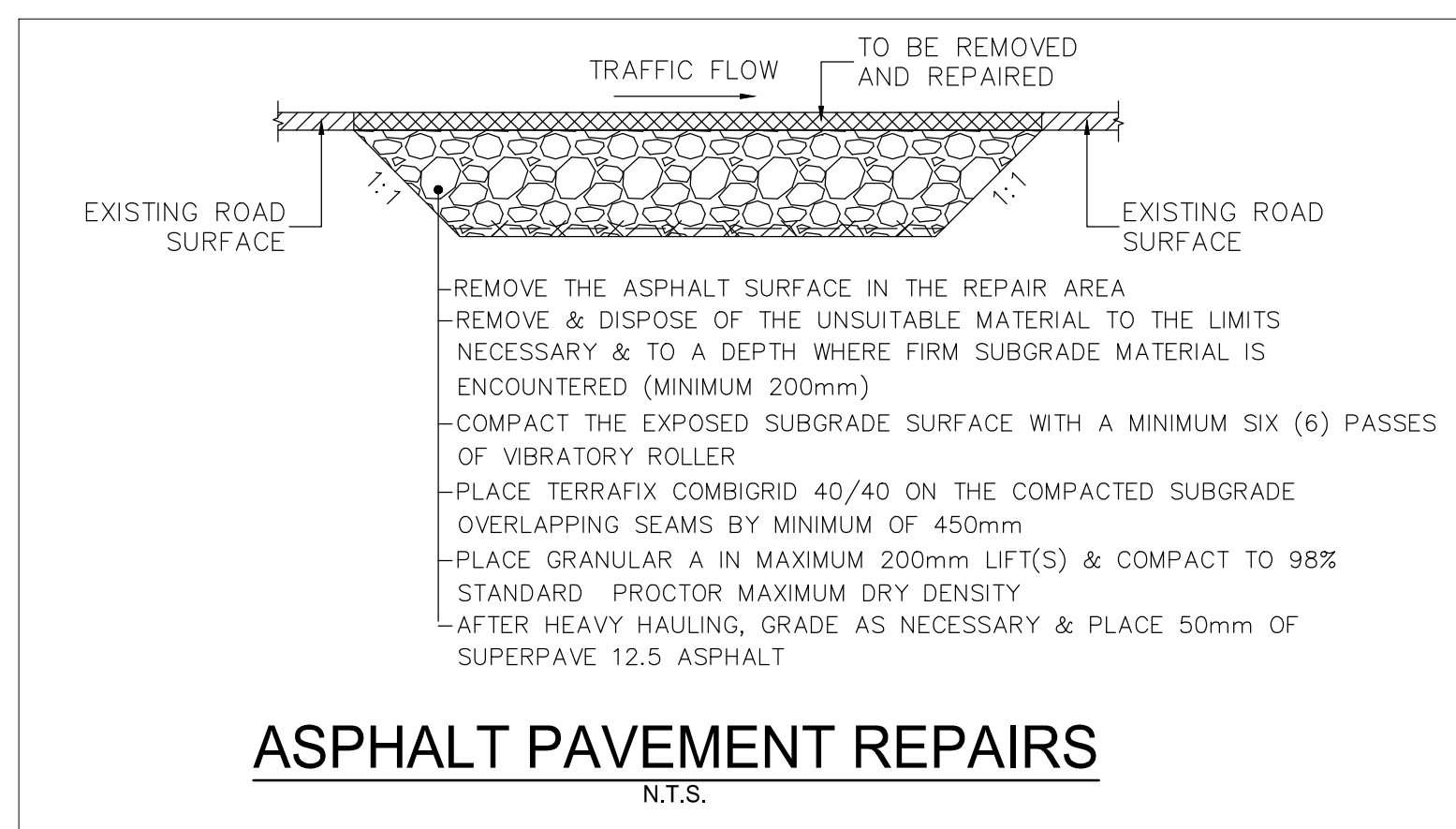
MATCH LINE STA. 13+000
SEE DWG. NO. MR230

MATCH LINE STA. 13+300
SEE DWG. NO. MR232

FRONT ROAD

LOT 10

LOT 9



- UNDER GROUND AND ABOVE GROUND UTILITIES AND STRUCTURES ARE NOT NECESSARILY SHOWN ON THE DRAWINGS AND WHERE SHOWN, THE ACCURACY OF POSITION IS NOT GUARANTEED. THE CONTRACTOR SHALL INFORM THEMSELVES OF THE EXACT LOCATION OF ALL UTILITY PLANTS PRIOR TO STARTING WORK.
- THE REQUIREMENTS FOR THE REMOVAL, REINSTALLATION AND/OR DISPOSAL OF EXISTING FEATURES IN CONFLICT WITH THE CONSTRUCTION AREA WILL BE CONFIRMED IN THE FIELD DURING CONSTRUCTION.
- TOPOGRAPHICAL SURVEY COMPLETED BY MANTOSH PERRY CONSULTING ENGINEERS, DATED 2016. (UTM ZONE 18 NAD83 (CRSR) 1997.0)
- ENTRANCE RADII AS NOTED TO BE PROVIDED FROM EDGE OF PAVEMENT OR GRAVEL AS SHOWN ON PLAN DRAWING. RADIUS MODIFICATIONS MAY BE REQUIRED SUBJECT TO REVIEW OF ENTRANCE SKEW ANGLE AND VEHICLE ACCESS REQUIREMENTS.
- UPON COMPLETION OF REBUILD/RENOVATE ROAD WORK CONTRACTOR TO CONFIRM ROADS ARE IN COMPLIANCE WITH SIEMENS SPECIFICATIONS "GENERAL SITE REQUIREMENTS, AMHERST ISLAND, EQUIPMENT ONLY AM" REV 6.31, DATED 2016-09-23.
- CONTRACTOR TO UNDERTAKE REPAIRS TO ROADS ON AN AS-NEEDED BASIS TO MAINTAIN ROAD IN EXISTING OR BETTER CONDITION IN CONSIDERATION OF ISLAND TRAFFIC AND CONSTRUCTION TRAFFIC DURING EXECUTION OF THE PROJECT.
- MATTING TO BE USED FOR BYPASS LOCATIONS AS NEEDED.
- FOR TREE REMOVALS REFER TO "STANTEC ARBORIST REPORT".
- TRAFFIC CONTROL DURING CONSTRUCTION REFER TO "STANTEC AMHERST ISLAND WIND ENERGY PROJECT TRAFFIC MANAGEMENT PLAN".
- CONTRACTOR TO ASSESS EXISTING CULVERT PRIOR TO CONSTRUCTION. EXISTING CULVERTS MAY BE BRIDGED OR REINFORCED PRIOR TO PROJECT WORK. CULVERT EXTENSION AND INSTALLATION DETAILS REFER TO QPSS 241.
- SEDIMENT AND EROSION CONTROL MEASURES ARE TO BE IMPLEMENTED PRIOR TO, AND MAINTAINED DURING CONSTRUCTION TO PREVENT ENTRY OF SEDIMENT INTO THE NATURAL ENVIRONMENT. THE CONTRACTOR WILL BE REQUIRED TO MONITOR THE SEDIMENT CONTROL MEASURES REGULARLY AND REPAIR ANY DAMAGE IMMEDIATELY. SEDIMENTS TO BE REMOVED WHEN ACCUMULATIONS REACH A MAXIMUM OF 1/3 THE HEIGHT OF THE EROSION CONTROL MEASURE. (SILT FENCE, STRAW BALE, ETC.). SILT FENCE INSTALLATION MUST OCCUR PRIOR TO COMMENCEMENT OF CONSTRUCTION, AS PER REA CONDITION H3(4).
- ROAD SECTION SUPPLEMENTAL DRAINAGE - WHERE ROAD SUBGRADE ELEVATION IS HIGHER THAN ELEVATION OF NEARBY DITCH INVERT OR FALL-OFF TOPOGRAPHY WITHIN THE ROAD ALLOWANCE, INSTALL A DITCH PERPENDICULAR TO EDGE OF ROAD SO AS TO PROVIDE DRAINAGE PATH FOR THE ROAD SUBGRADE. FILL DITCH WITH GRANULAR A CRUSHED QUARREED MATERIAL. PLACE SUCH DITCHES AT LOCAL LOW SPOTS AND EVERY 100M ALONG ROAD LENGTH WHERE SUCH ELEVATION CONDITIONS EXIST.

Legend

- LIMIT OF OBSTACLE FREE AREA (ONLY APPLIES ABOVE ROAD ELEVATION +1.5m)
- ROAD CENTRE LINE
- APPROXIMATE LOT LINE
- ROAD ALLOWANCE
- EXISTING POST AND WIRE/ELECTRIC FENCE
- EXISTING DITCH
- EXISTING OVERHEAD HYDRO
- 4375 CIVIC ADDRESS
- EDGE OF ROAD REBUILD

G	ISSUED FOR MUNICIPAL CONSENT	PH	LL	17.08.29
F	ISSUED FOR MUNICIPAL CONSENT	PH	LL	17.08.16
E	ISSUED FOR MUNICIPAL CONSENT	PH	LL	17.07.18
D	ISSUED FOR MUNICIPAL CONSENT	PH	LL	17.05.09
C	ISSUED FOR MUNICIPAL CONSENT	PH	LL	17.05.01
B	ISSUED FOR PERMITTING	PH	LL	17.03.09
A	ISSUED FOR PERMITTING	PH	LL	17.02.03

Revision	By	Appd.	YY.MM.DD
----------	----	-------	----------

File Name:	RC	LL	PH	17.08.29
	Dwn.	Chkd.	Dsgn.	YY.MM.DD

Permit-Seal

Client/Project

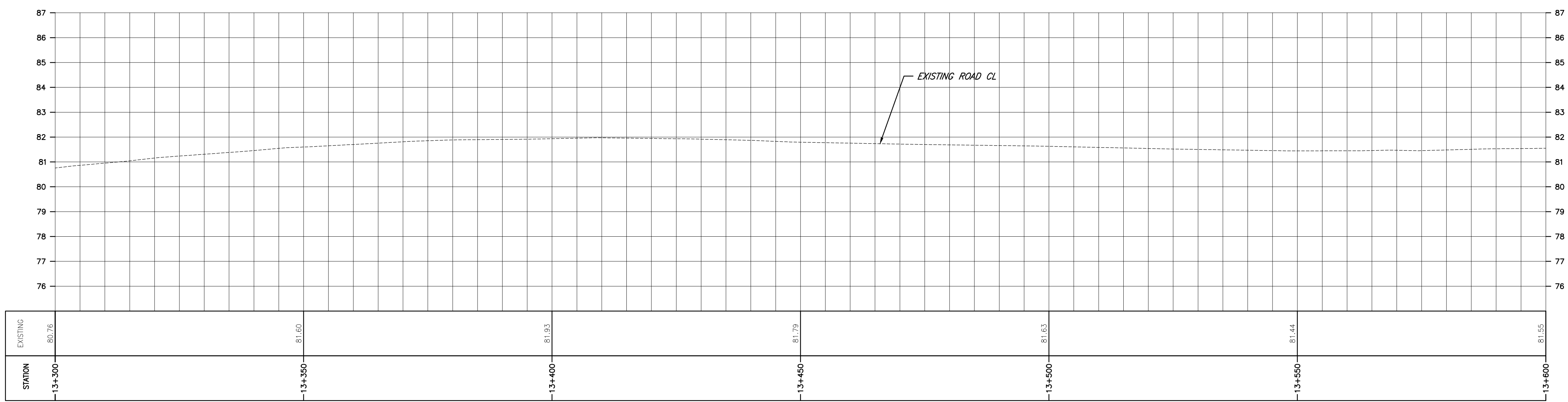
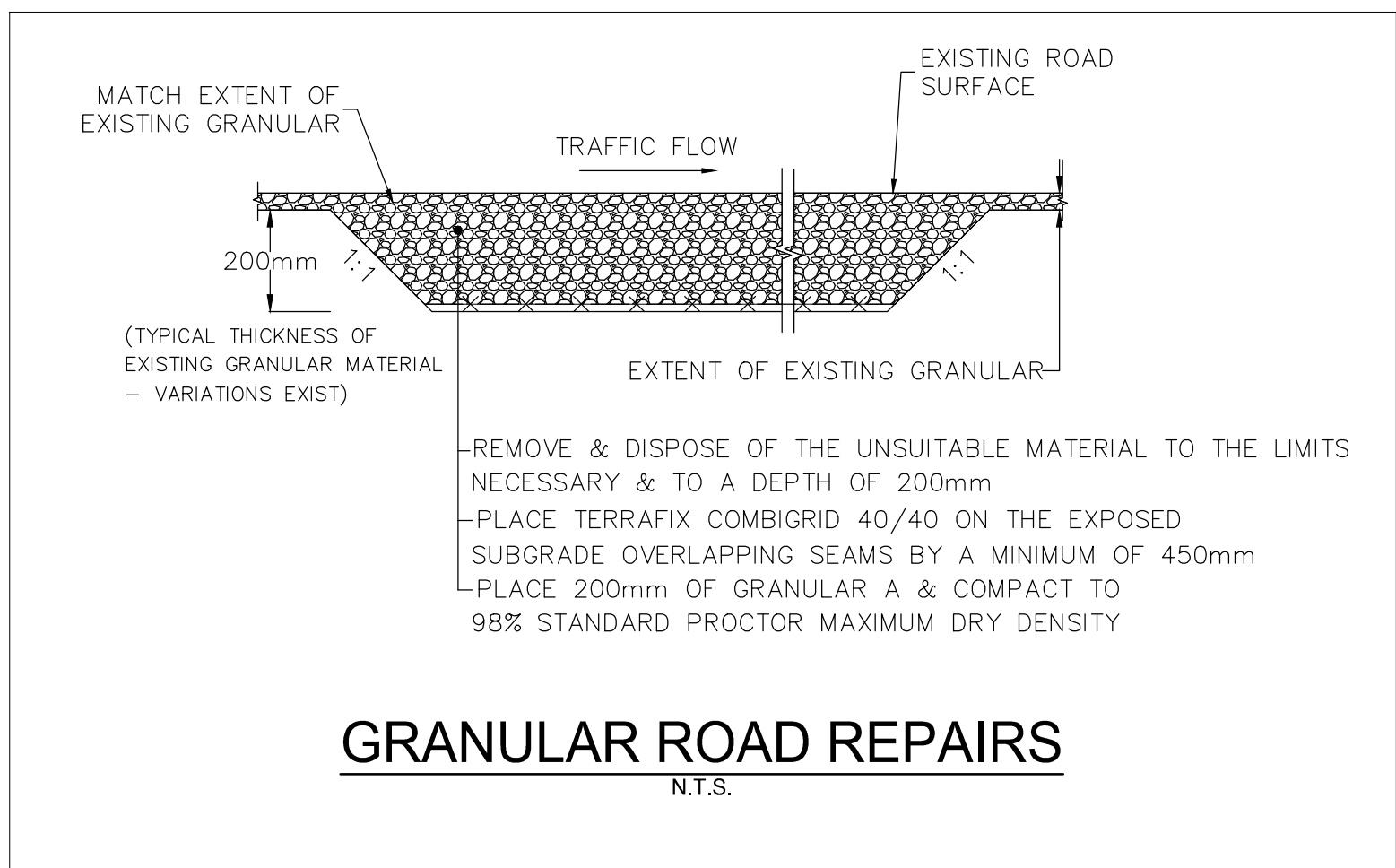
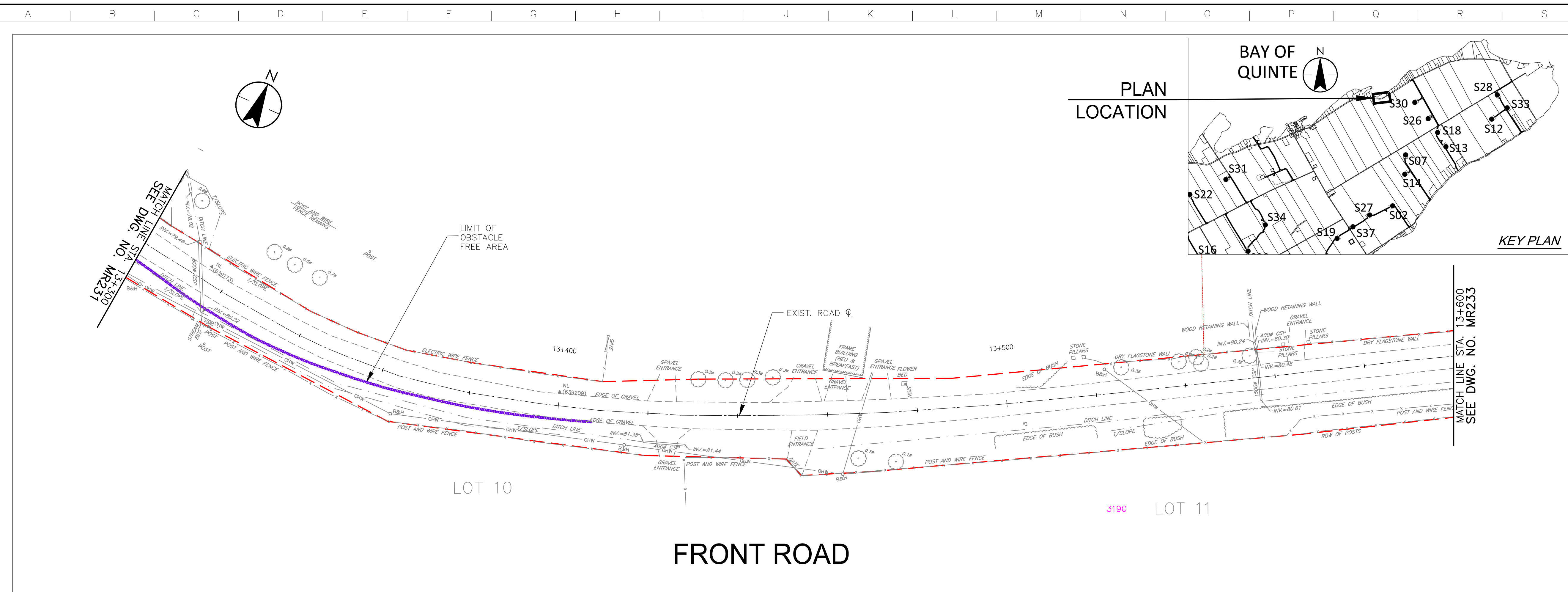


AMHERST ISLAND WIND PROJECT
75MW WIND FARM
Amherst Island, Loyalist Township, Ontario

Title

FRONT ROAD
STA. 13+300 TO STA. 13+600
PLAN AND PROFILE

Project No.	Scale
133560100	1:500H 1:100V
Drawing No.	Sheet
MR232	1
Revision	Revision



\\CD\004\01\650\active\133560100\10_drawing\10_4_sheel_133560100\Front Road.dwg 2017/08/29 12:33 PM By: thuong.hoai

Copyright Reserved

The Contractor shall verify and be responsible for all dimensions. DO NOT scale the drawing - any errors or omissions shall be reported to Stantec without delay.
The Copyrights to all designs and drawings are the property of Stantec. Reproduction or use for any purpose other than that authorized by Stantec is forbidden.

Notes

- UNDER GROUND AND ABOVE GROUND UTILITIES AND STRUCTURES ARE NOT NECESSARILY SHOWN ON THE DRAWINGS AND WHERE SHOWN, THE ACCURACY OF POSITION IS NOT GUARANTEED. THE CONTRACTOR SHALL INFORM THEMSELVES OF THE EXACT LOCATION OF ALL UTILITY PLANTS PRIOR TO STARTING WORK.
- THE REQUIREMENTS FOR THE REMOVAL, REINSTALLATION AND/OR DISPOSAL OF EXISTING FEATURES IN CONFLICT WITH THE CONSTRUCTION AREA WILL BE CONFIRMED IN THE FIELD DURING CONSTRUCTION.
- TOPOGRAPHICAL SURVEY COMPLETED BY MANTOSH PERRY CONSULTING ENGINEERS, DATED 2016, (UTM ZONE 18 NAD83 (CRSR) 1997.0)
- ENTRANCE RADI AS NOTED TO BE PROVIDED FROM EDGE OF PAVEMENT OR GRAVEL AS SHOWN ON PLAN DRAWING. RADIUS MODIFICATIONS MAY BE REQUIRED SUBJECT TO REVIEW OF ENTRANCE SKEW ANGLE AND VEHICLE ACCESS REQUIREMENTS
- UPON COMPLETION OF REBUILD/RENOVATE ROAD WORK CONTRACTOR TO CONFIRM ROADS ARE IN COMPLIANCE WITH SIEMENS SPECIFICATIONS "GENERAL SITE REQUIREMENTS, AMHERST ISLAND, EQUIPMENT ONLY AM" REV 6.31, DATED 2016-09-23.
- CONTRACTOR TO UNDERTAKE REPAIRS TO ROADS ON AN AS-NEEDED BASIS TO MAINTAIN ROAD IN EXISTING OR BETTER CONDITION IN CONSIDERATION OF ISLAND TRAFFIC AND CONSTRUCTION TRAFFIC DURING EXECUTION OF THE PROJECT.
- MATting TO BE USED FOR BYPASS LOCATIONS AS NEEDED.
- FOR TREE REMOVALS REFER TO "STANTEC ARBORIST REPORT".
- TRAFFIC CONTROL DURING CONSTRUCTION REFER TO "STANTEC AMHERST ISLAND WIND ENERGY PROJECT TRAFFIC MANAGEMENT PLAN".
- CONTRACTOR TO ASSESS EXISTING CULVERT PRIOR TO CONSTRUCTION. EXISTING CULVERTS MAY BE BRIDGED OR REINFORCED PRIOR TO PROJECT WORK. CULVERT EXTENSION AND INSTALLATION DETAILS REFER TO QPSS 241.
- SEDIMENT AND EROSION CONTROL MEASURES ARE TO BE IMPLEMENTED PRIOR TO, AND MAINTAINED DURING CONSTRUCTION TO PREVENT ENTRY OF SEDIMENT INTO THE NATURAL ENVIRONMENT. THE CONTRACTOR WILL BE REQUIRED TO MONITOR THE SEDIMENT CONTROL MEASURES REGULARLY AND REPAIR ANY DAMAGE IMMEDIATELY. SEDIMENTS TO BE REMOVED WHEN ACCUMULATIONS REACH A MAXIMUM OF 1/3 THE HEIGHT OF THE EROSION CONTROL MEASURE. (SILT FENCE, STRAW BALE, ETC.). SILT FENCE INSTALLATION MUST OCCUR PRIOR TO COMMENCEMENT OF CONSTRUCTION, AS PER REA CONDITION H3(4).
- ROAD SECTION SUPPLEMENTAL DRAINAGE - WHERE ROAD SUBGRADE ELEVATION IS HIGHER THAN ELEVATION OF NEARBY DITCH INVERT OR FALL-OFF TOPOGRAPHY WITHIN THE ROAD ALLOWANCE, INSTALL A DITCH PERPENDICULAR TO EDGE OF ROAD SO AS TO PROVIDE DRAINAGE PATH FOR THE ROAD SUBGRADE. FILL DITCH WITH GRANULAR A CRUSHED, QUARREED MATERIAL. PLACE SUCH DITCHES AT LOCAL LOW SPOTS AND EVERY 100M ALONG ROAD LENGTH WHERE SUCH ELEVATION CONDITIONS EXIST.

Legend

- LIMIT OF OBSTACLE FREE AREA (ONLY APPLIES ABOVE ROAD ELEVATION +1.5m)
- ROAD CENTRE LINE
- APPROXIMATE LOT LINE
- ROAD ALLOWANCE
- EXISTING POST AND WIRE/ELECTRIC FENCE
- EXISTING DITCH
- EXISTING OVERHEAD HYDRO
- CIVIC ADDRESS
- EDGE OF ROAD REBUILD

G	ISSUED FOR MUNICIPAL CONSENT	PH	LL	17.08.29
F	ISSUED FOR MUNICIPAL CONSENT	PH	LL	17.08.16
E	ISSUED FOR MUNICIPAL CONSENT	PH	LL	17.07.18
D	ISSUED FOR MUNICIPAL CONSENT	PH	LL	17.05.09
C	ISSUED FOR MUNICIPAL CONSENT	PH	LL	17.05.01
B	ISSUED FOR PERMITTING	PH	LL	17.03.09
A	ISSUED FOR PERMITTING	PH	LL	17.02.03

Revision	By	Appd.	YY.MM.DD
----------	----	-------	----------

File Name:	RC	LL	PH	17.08.29
	Dwn.	Chkd.	Dgnr.	YY.MM.DD

Permit-Seal

Client/Project



AMHERST ISLAND WIND PROJECT
75MW WIND FARM
Amherst Island, Loyalist Township, Ontario

Title

FRONT ROAD
STA. 13+600 TO STA. 13+900
PLAN AND PROFILE

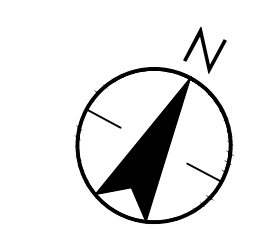
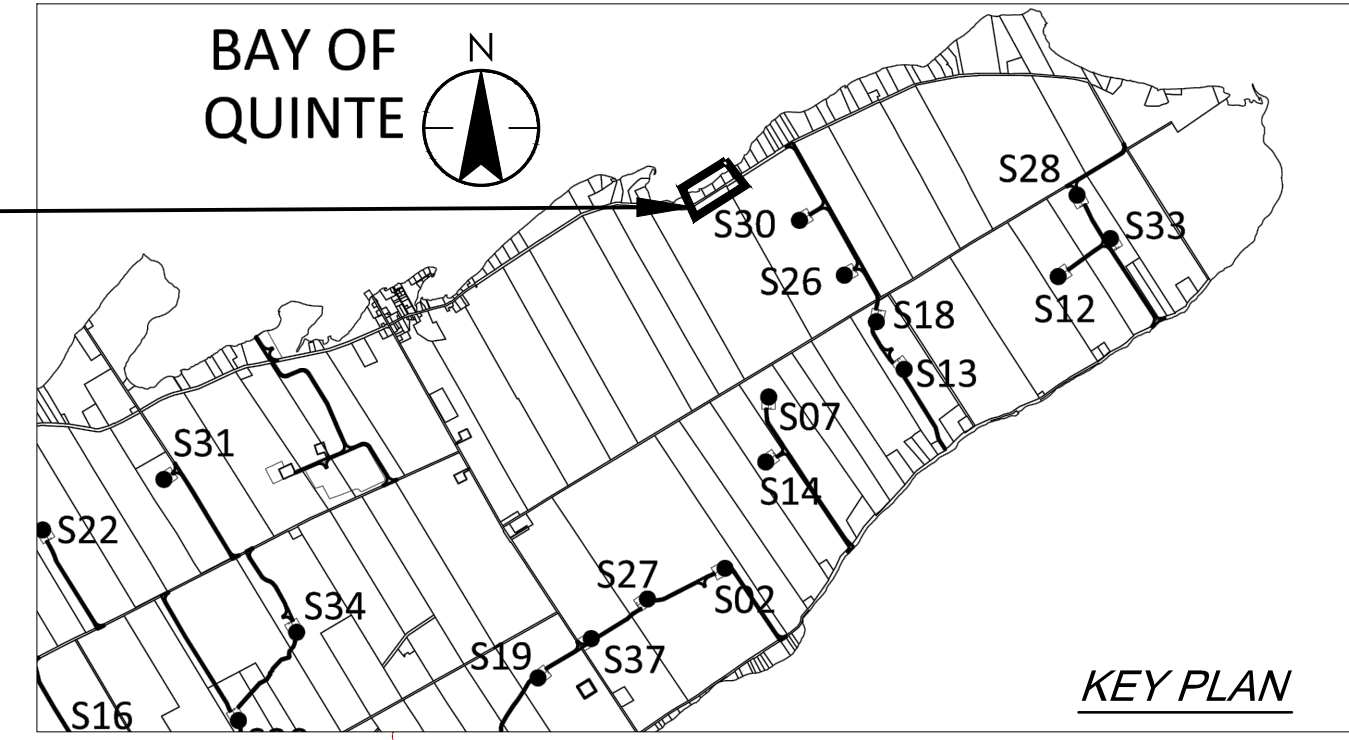
Project No.	Scale	
133560100	1:500H 0 5 15 25m 1:100V 0 1 3 5m	
Drawing No.	Sheet	Revision
MR233		

MR233

1 of 1

G

PLAN LOCATION



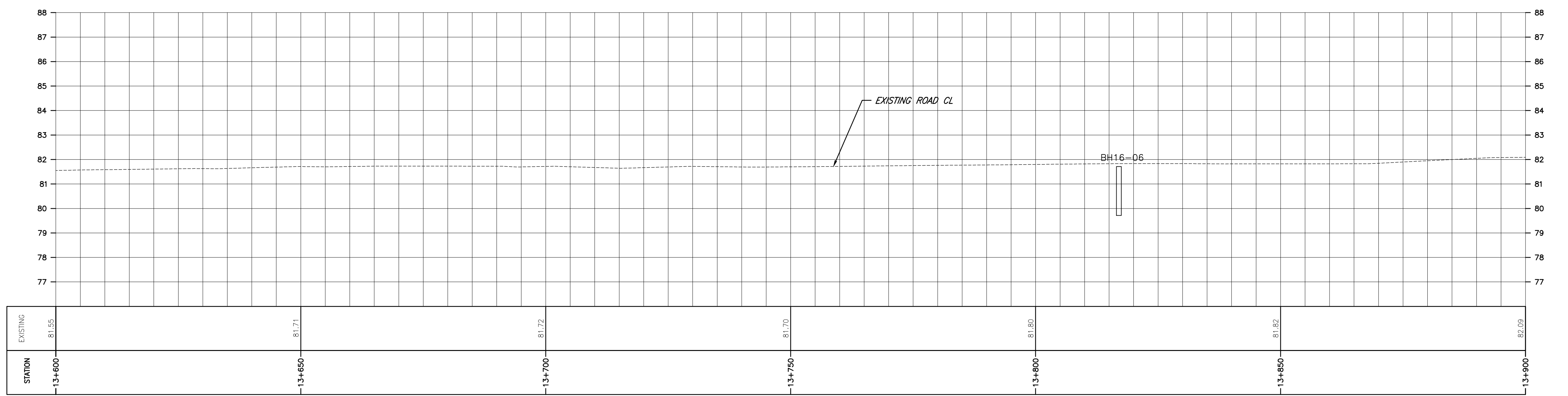
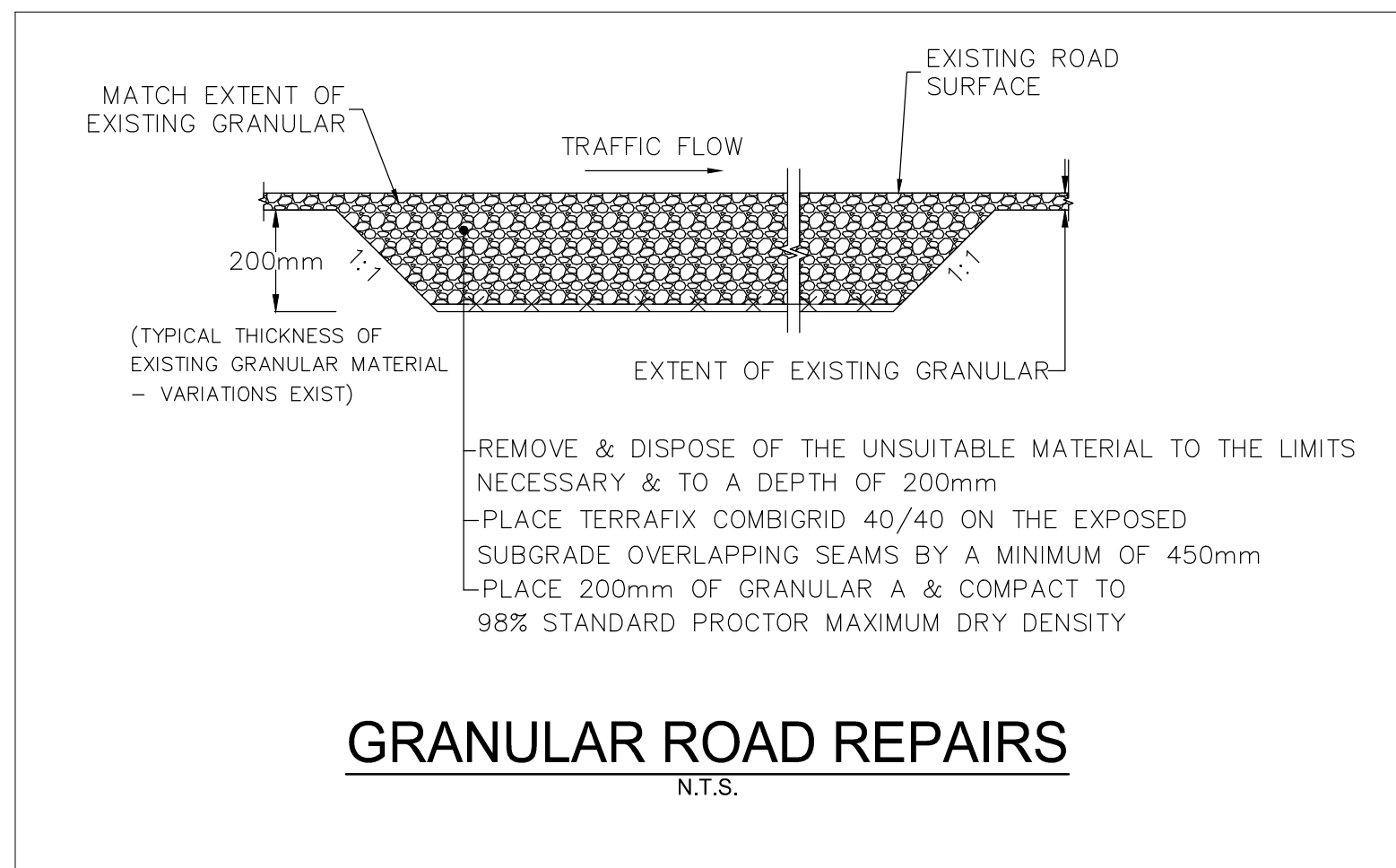
MATCH LINE STA. 13+600
SEE DWG. NO. MR232

MATCH LINE STA. 13+900
SEE DWG. NO. MR234

LOT 11

LOT 12

FRONT ROAD



\\CD\004\01\650\active\133560100\10_drawing\104_sheel_18en\105_renc\MR211\211_133560100\Front Road.dwg
2017/08/29 12:54 PM By: thong.hoi

Notes

- UNDER GROUND AND ABOVE GROUND UTILITIES AND STRUCTURES ARE NOT NECESSARILY SHOWN ON THE DRAWINGS AND WHERE SHOWN, THE ACCURACY OF POSITION IS NOT GUARANTEED. THE CONTRACTOR SHALL INFORM THEMSELVES OF THE EXACT LOCATION OF ALL UTILITY PLANTS PRIOR TO STARTING WORK.
- THE REQUIREMENTS FOR THE REMOVAL, REINSTALLATION AND/OR DISPOSAL OF EXISTING FEATURES IN CONFLICT WITH THE CONSTRUCTION AREA WILL BE CONFIRMED IN THE FIELD DURING CONSTRUCTION.
- TOPOGRAPHICAL SURVEY COMPLETED BY MANTOSH PERRY CONSULTING ENGINEERS, DATED 2016, (UTM ZONE 18 NAD83 (CRSR) 1997.0)
- ENTRANCE RADI AS NOTED TO BE PROVIDED FROM EDGE OF PAVEMENT OR GRAVEL AS SHOWN ON PLAN DRAWING. RADIUS MODIFICATIONS MAY BE REQUIRED SUBJECT TO REVIEW OF ENTRANCE SKEW ANGLE AND VEHICLE ACCESS REQUIREMENTS.
- UPON COMPLETION OF REBUILD/RENOVATE ROAD WORK CONTRACTOR TO CONFIRM ROADS ARE IN COMPLIANCE WITH SIEMENS SPECIFICATIONS "GENERAL SITE REQUIREMENTS, AMHERST ISLAND, EQUIPMENT ONLY AM" REV 6.31, DATED 2016-09-23.
- CONTRACTOR TO UNDERTAKE REPAIRS TO ROADS ON AN AS-NEEDED BASIS TO MAINTAIN ROAD IN EXISTING OR BETTER CONDITION DURING CONSIDERATION OF ISLAND TRAFFIC AND CONSTRUCTION TRAFFIC DURING EXECUTION OF THE PROJECT.
- MATTING TO BE USED FOR BYPASS LOCATIONS AS NEEDED.
- FOR TREE REMOVALS REFER TO "STANTEC ARBORIST REPORT".
- TRAFFIC CONTROL DURING CONSTRUCTION REFER TO "STANTEC AMHERST ISLAND WIND ENERGY PROJECT TRAFFIC MANAGEMENT PLAN".
- CONTRACTOR TO ASSESS EXISTING CULVERT PRIOR TO CONSTRUCTION. EXISTING CULVERTS MAY BE BRIDGED OR REINFORCED PRIOR TO PROJECT WORK. CULVERT EXTENSION AND INSTALLATION DETAILS REFER TO QPSS 241.
- SEDIMENT AND EROSION CONTROL MEASURES ARE TO BE IMPLEMENTED PRIOR TO, AND MAINTAINED DURING CONSTRUCTION TO PREVENT ENTRY OF SEDIMENT INTO THE NATURAL ENVIRONMENT. THE CONTRACTOR WILL BE REQUIRED TO MONITOR THE SEDIMENT CONTROL MEASURES REGULARLY AND REPAIR ANY DAMAGE IMMEDIATELY. SEDIMENTS TO BE REMOVED WHEN ACCUMULATIONS REACH A MAXIMUM OF 1/3 THE HEIGHT OF THE EROSION CONTROL MEASURE. (SILT FENCE, STRAW BALE, ETC.). SILT FENCE INSTALLATION MUST OCCUR PRIOR TO COMMENCEMENT OF CONSTRUCTION, AS PER REA CONDITION H3(4).
- ROAD SECTION SUPPLEMENTAL DRAINAGE - WHERE ROAD SUBGRADE ELEVATION IS HIGHER THAN ELEVATION OF NEARBY DITCH INVERT OR FALL-OFF TOPOGRAPHY WITHIN THE ROAD ALLOWANCE, INSTALL A DITCH PERPENDICULAR TO EDGE OF ROAD SO AS TO PROVIDE DRAINAGE PATH FOR THE ROAD SUBGRADE. FILL DITCH WITH GRANULAR A CRUSHED QUARREY MATERIAL. PLACE SUCH DITCHES AT LOCAL LOW SPOTS AND EVERY 100M ALONG ROAD LENGTH WHERE SUCH ELEVATION CONDITIONS EXIST.

Legend

- LIMIT OF OBSTACLE FREE AREA (ONLY APPLIES ABOVE ROAD ELEVATION +1.5m)
- ROAD CENTRE LINE
- APPROXIMATE LOT LINE
- ROAD ALLOWANCE
- EXISTING POST AND WIRE/ELECTRIC FENCE
- EXISTING DITCH
- EXISTING OVERHEAD HYDRO
- 4375 CIVIC ADDRESS
- EDGE OF ROAD REBUILD

G	ISSUED FOR MUNICIPAL CONSENT	PH	LL	17.08.29
F	ISSUED FOR MUNICIPAL CONSENT	PH	LL	17.08.16
E	ISSUED FOR MUNICIPAL CONSENT	PH	LL	17.07.18
D	ISSUED FOR MUNICIPAL CONSENT	PH	LL	17.05.09
C	ISSUED FOR MUNICIPAL CONSENT	PH	LL	17.05.01
B	ISSUED FOR PERMITTING	PH	LL	17.03.09
A	ISSUED FOR PERMITTING	PH	LL	17.02.03

Revision	By	Appd.	YY.MM.DD
----------	----	-------	----------

File Name:	RC	LL	PH	17.08.29
	Dwn.	Chkd.	Dsgn.	YY.MM.DD

Permit-Seal

Client/Project




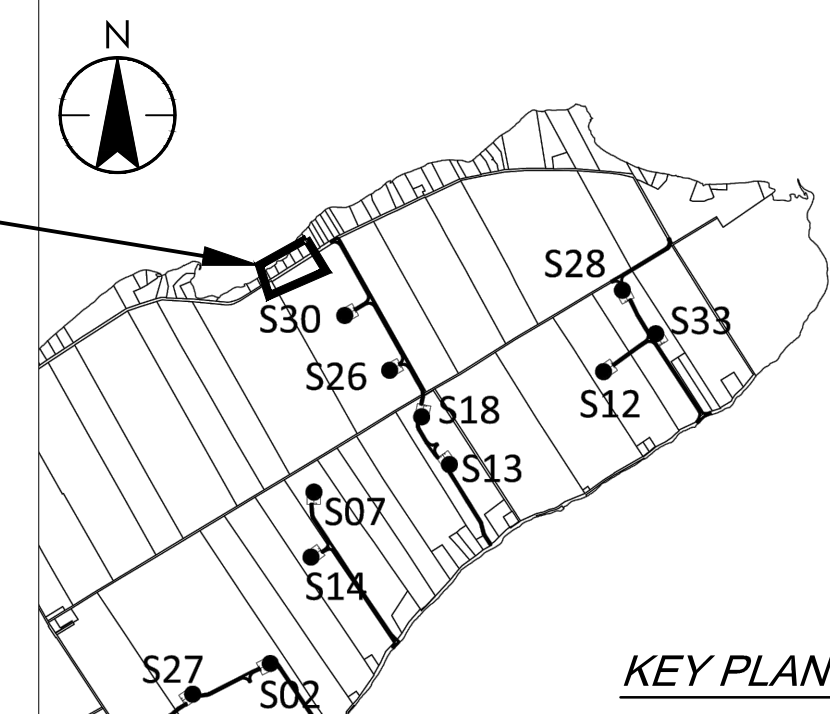
AMHERST ISLAND WIND PROJECT
75MW WIND FARM
Amherst Island, Loyalist Township, Ontario

Title

FRONT ROAD
STA. 13+900 TO STA. 14+200
PLAN AND PROFILE

Project No.	Scale
133560100	1:500H 0 5 15 25m 1:100V 0 1 3 5m
Drawing No.	Sheet
MR234	Revision

PLAN LOCATION



MATCH LINE STA. 13+900
SEE DWG. NO. MR233

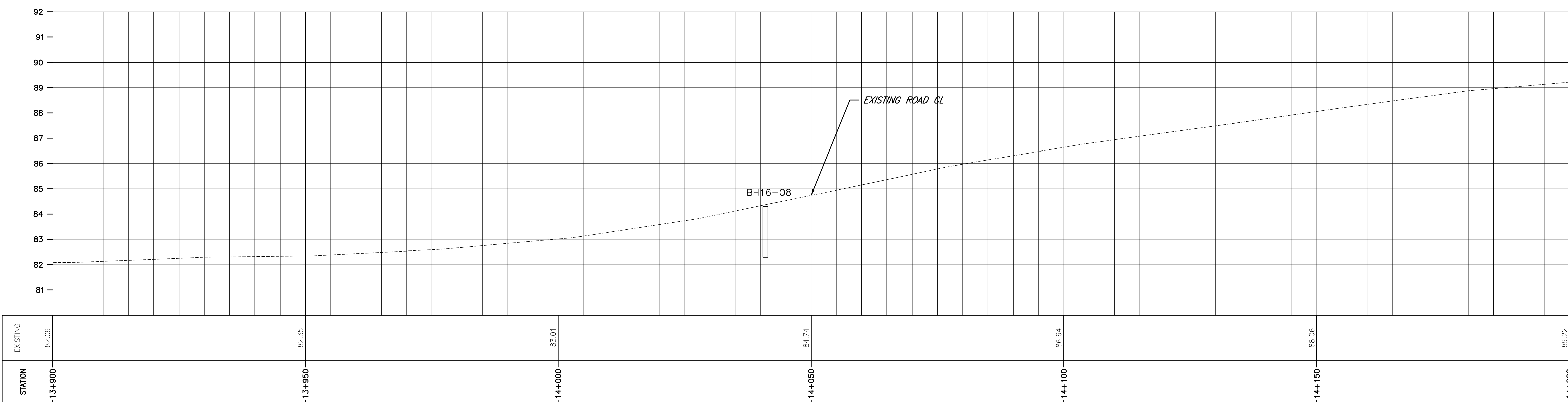
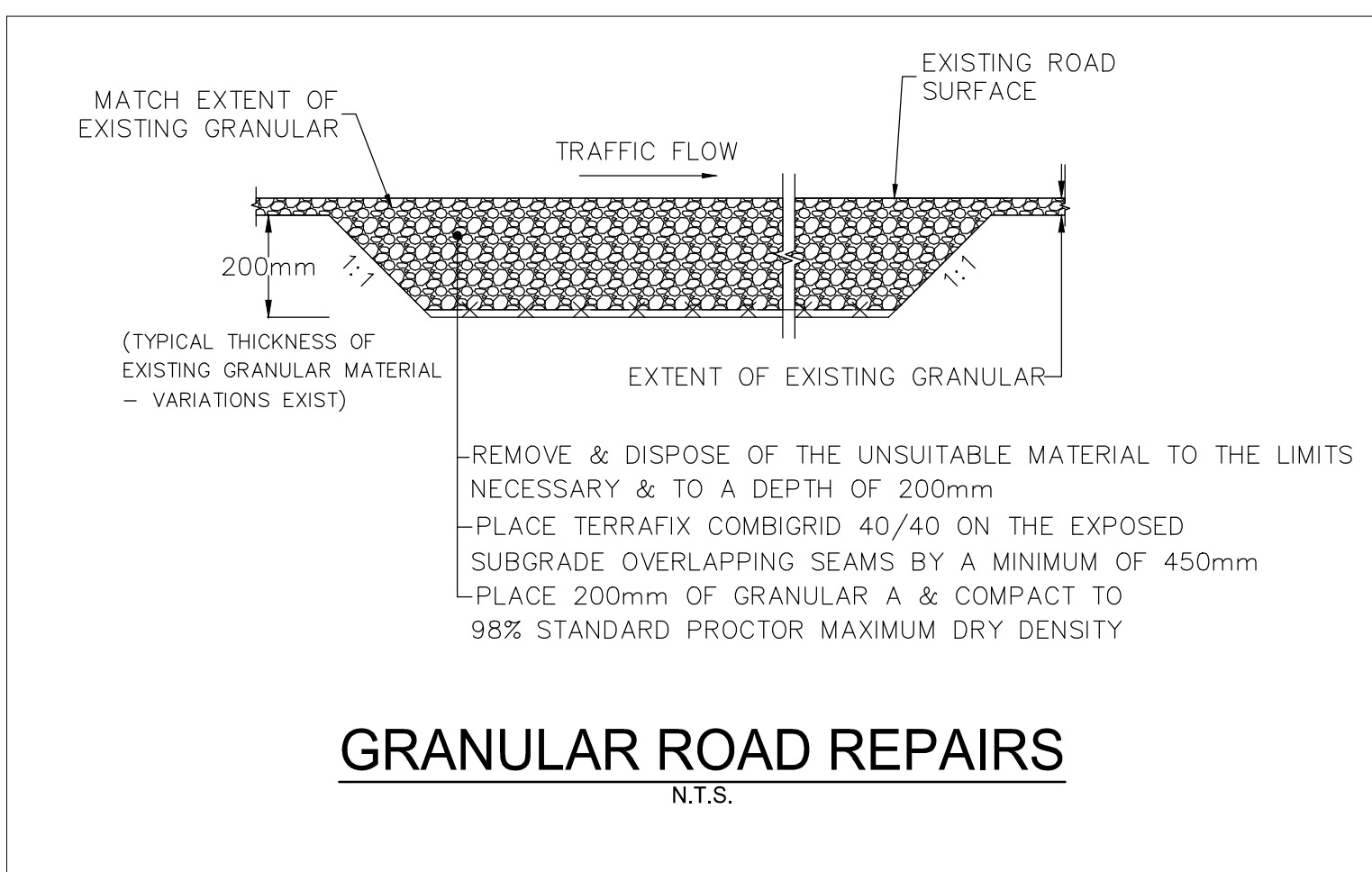
MATCH LINE STA. 14+200
SEE DWG. NO. MR235

LOT 12

LOT 13

FRONT ROAD

SHORE OR OTHERWISE REINFORCE DEFICIENT CULVERT IN ACCORDANCE WITH APPROVED OPERATIONS PLAN FOR THE PROJECT.



Copyright Reserved

The Contractor shall verify and be responsible for all dimensions. DO NOT scale the drawing - any errors or omissions shall be reported to Stantec without delay.
The Copyrights to all designs and drawings are the property of Stantec. Reproduction or use for any purpose other than that authorized by Stantec is forbidden.

Notes

- UNDER GROUND AND ABOVE GROUND UTILITIES AND STRUCTURES ARE NOT NECESSARILY SHOWN ON THE DRAWINGS AND WHERE SHOWN, THE ACCURACY OF POSITION IS NOT GUARANTEED. THE CONTRACTOR SHALL INFORM THEMSELVES OF THE EXACT LOCATION OF ALL UTILITY PLANTS PRIOR TO STARTING WORK.
- THE REQUIREMENTS FOR THE REMOVAL, REINSTALLATION AND/OR DISPOSAL OF EXISTING FEATURES IN CONFLICT WITH THE CONSTRUCTION AREA WILL BE CONFIRMED IN THE FIELD DURING CONSTRUCTION.
- TOPOGRAPHICAL SURVEY COMPLETED BY MANTOSH PERRY CONSULTING ENGINEERS, DATED 2016, (UTM ZONE 18 NAD83 (CRSR) 1997.0)
- ENTRANCE RADI AS NOTED TO BE PROVIDED FROM EDGE OF PAVEMENT OR GRAVEL AS SHOWN ON PLAN DRAWING. RADIUS MODIFICATIONS MAY BE REQUIRED SUBJECT TO REVIEW OF ENTRANCE SKEW ANGLE AND VEHICLE ACCESS REQUIREMENTS
- UPON COMPLETION OF REBUILD/RENOVATE ROAD WORK CONTRACTOR TO CONFIRM ROADS ARE IN COMPLIANCE WITH SIEMENS SPECIFICATIONS "GENERAL SITE REQUIREMENTS, AMHERST ISLAND, EQUIPMENT ONLY AM" REV 6.31, DATED 2016-09-23.
- CONTRACTOR TO UNDERTAKE REPAIRS TO ROADS ON AN AS-NEEDED BASIS TO MAINTAIN ROAD IN EXISTING OR BETTER CONDITION IN CONSIDERATION OF ISLAND TRAFFIC AND CONSTRUCTION TRAFFIC DURING EXECUTION OF THE PROJECT.
- MATting TO BE USED FOR BYPASS LOCATIONS AS NEEDED.
- FOR TREE REMOVALS REFER TO "STANTEC ARBORIST REPORT".
- TRAFFIC CONTROL DURING CONSTRUCTION REFER TO "STANTEC AMHERST ISLAND WIND ENERGY PROJECT TRAFFIC MANAGEMENT PLAN".
- CONTRACTOR TO ASSESS EXISTING CULVERT PRIOR TO CONSTRUCTION. EXISTING CULVERTS MAY BE BRIDGED OR REINFORCED PRIOR TO PROJECT WORK. CULVERT EXTENSION AND INSTALLATION DETAILS REFER TO QPSS 241.
- SEDIMENT AND EROSION CONTROL MEASURES ARE TO BE IMPLEMENTED PRIOR TO, AND MAINTAINED DURING CONSTRUCTION TO PREVENT ENTRY OF SEDIMENT INTO THE NATURAL ENVIRONMENT. THE CONTRACTOR WILL BE REQUIRED TO MONITOR THE SEDIMENT CONTROL MEASURES REGULARLY AND REPAIR ANY DAMAGE IMMEDIATELY. SEDIMENTS TO BE REMOVED WHEN ACCUMULATIONS REACH A MAXIMUM OF 1/3 THE HEIGHT OF THE EROSION CONTROL MEASURE. (SILT FENCE, STRAW BALE, ETC.). SILT FENCE INSTALLATION MUST OCCUR PRIOR TO COMMENCEMENT OF CONSTRUCTION, AS PER REA CONDITION H3(4).
- ROAD SECTION SUPPLEMENTAL DRAINAGE - WHERE ROAD SUBGRADE ELEVATION IS HIGHER THAN ELEVATION OF NEARBY DITCH INVERT OR FALL-OFF TOPOGRAPHY WITHIN THE ROAD ALLOWANCE, INSTALL A DITCH PERPENDICULAR TO EDGE OF ROAD SO AS TO PROVIDE DRAINAGE PATH FOR THE ROAD SUBGRADE. FILL DITCH WITH GRANULAR A CRUSHED, QUARRIED MATERIAL. PLACE SUCH DITCHES AT LOCAL LOW SPOTS AND EVERY 100M ALONG ROAD LENGTH WHERE SUCH ELEVATION CONDITIONS EXIST.

Legend

- LIMIT OF OBSTACLE FREE AREA (ONLY APPLIES ABOVE ROAD ELEVATION +1.5m)
- ROAD CENTRE LINE
- APPROXIMATE LOT LINE
- ROAD ALLOWANCE
- EXISTING POST AND WIRE/ELECTRIC FENCE
- EXISTING DITCH
- EXISTING OVERHEAD HYDRO
- 4375 CIVIC ADDRESS
- EDGE OF ROAD REBUILD

G	ISSUED FOR MUNICIPAL CONSENT	PH	LL	17.08.29
F	ISSUED FOR MUNICIPAL CONSENT	PH	LL	17.08.18
E	ISSUED FOR MUNICIPAL CONSENT	PH	LL	17.07.18
D	ISSUED FOR MUNICIPAL CONSENT	PH	LL	17.05.09
C	ISSUED FOR MUNICIPAL CONSENT	PH	LL	17.05.01
B	ISSUED FOR PERMITTING	PH	LL	17.03.09
A	ISSUED FOR PERMITTING	PH	LL	17.02.03
Revision		By	Appd.	YY.MM.DD

File Name:	RC	LL	PH	17.08.29
	Dwn.	Chkd.	Dsgn.	YY.MM.DD

Permit-Seal

Client/Project



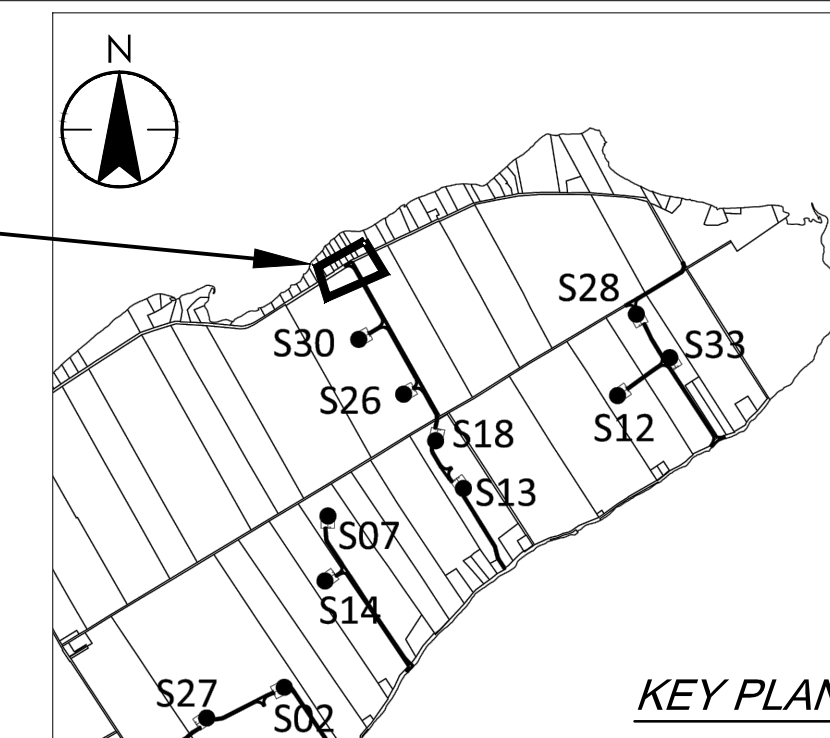
AMHERST ISLAND WIND PROJECT
75MW WIND FARM
Amherst Island, Loyalist Township, Ontario

Title

FRONT ROAD
STA. 14+200 TO STA. 14+500
PLAN AND PROFILE

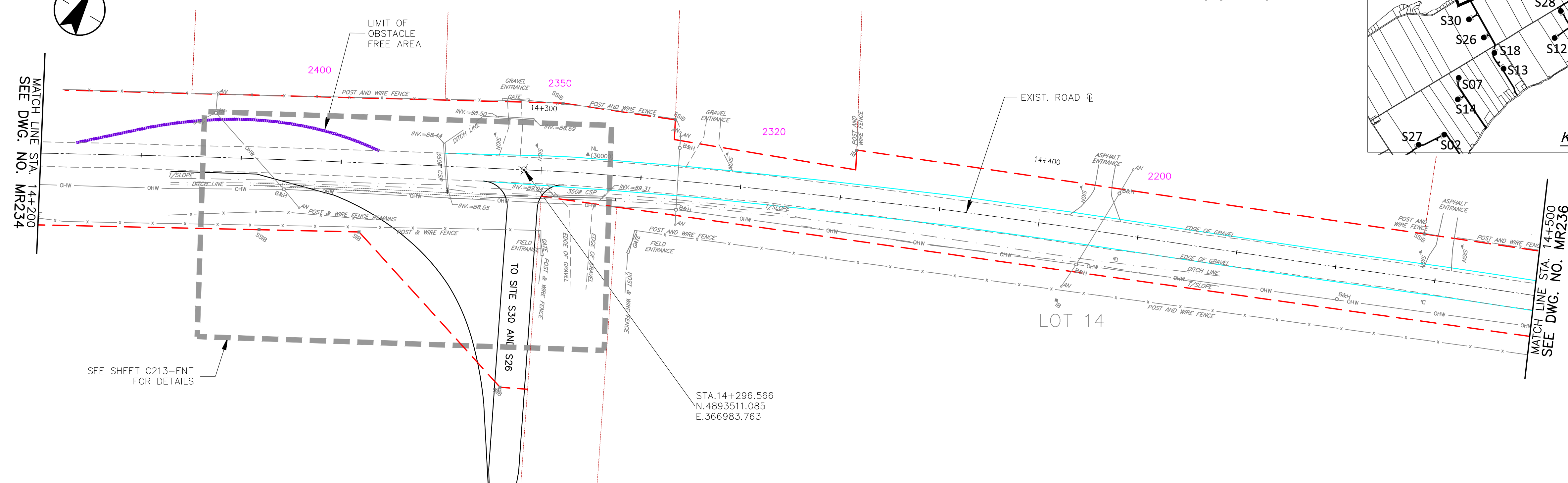
Project No.	Scale
133560100	1:500H 1:100V
Drawing No.	Sheet
MR235	Revision

PLAN LOCATION

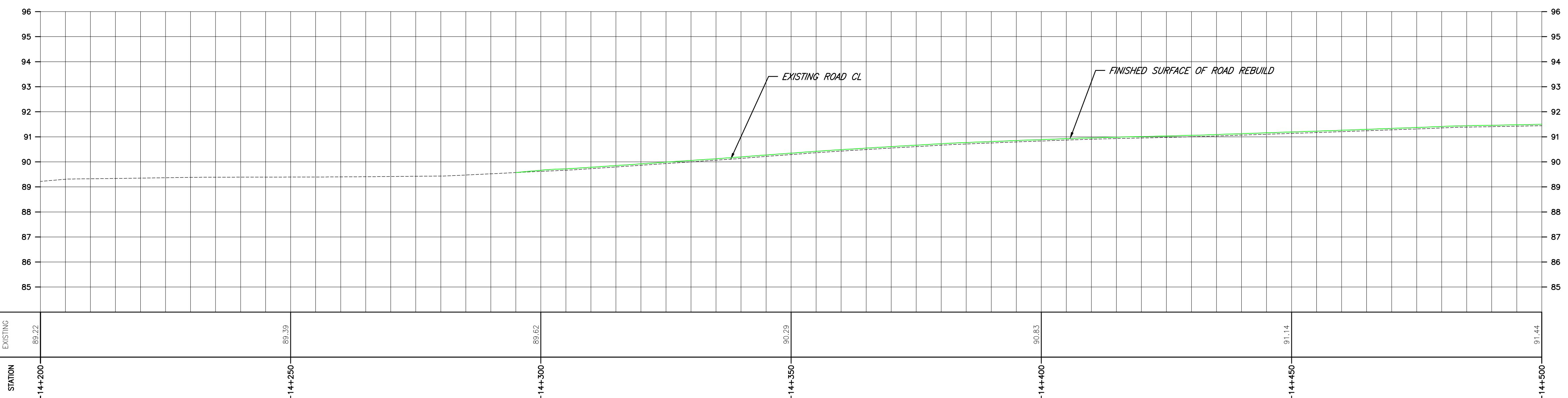
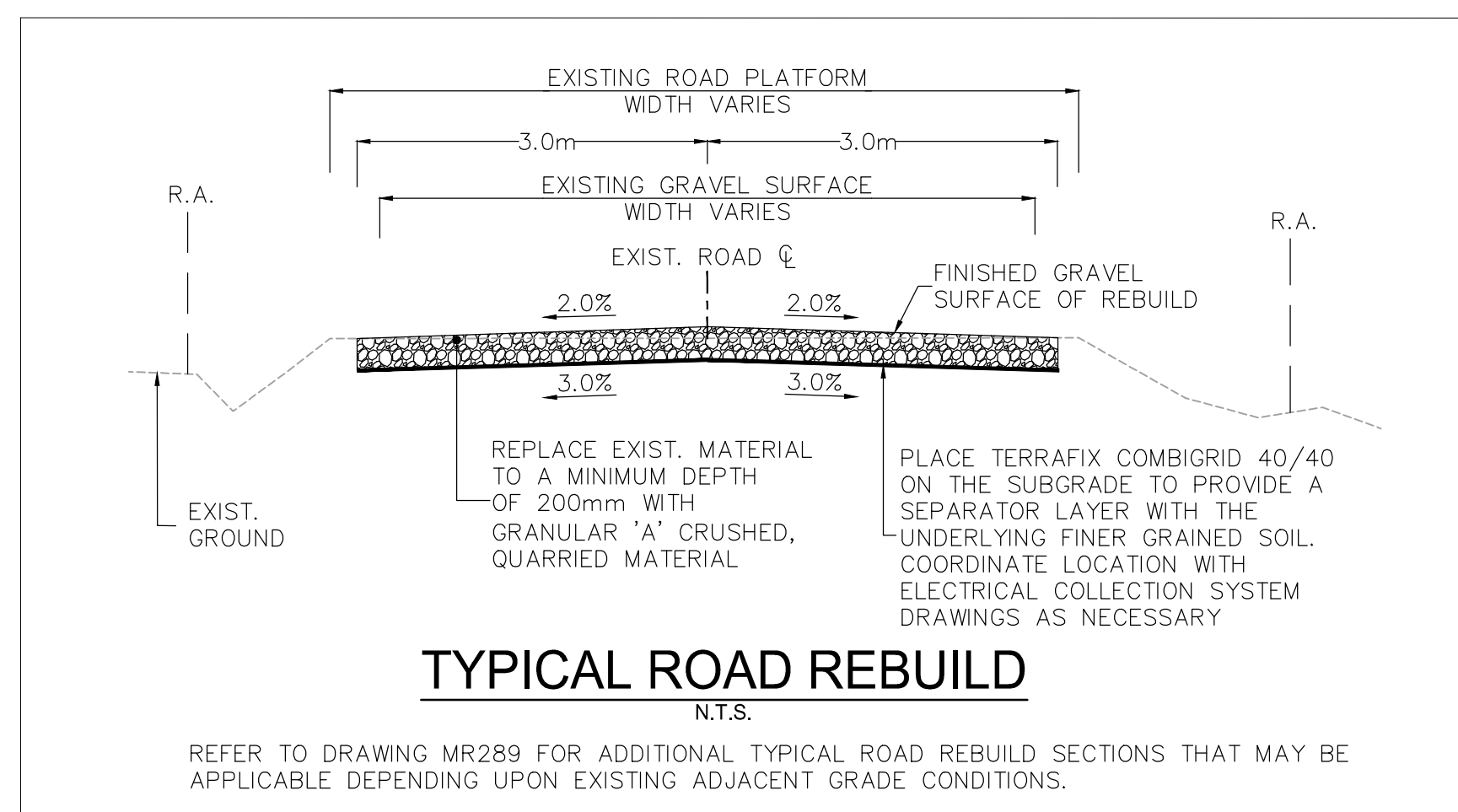


MATCH LINE STA. 14+200
SEE DWG. NO. MR234

MATCH LINE STA. 14+500
SEE DWG. NO. MR236



FRONT ROAD



Copyright Reserved

The Contractor shall verify and be responsible for all dimensions. DO NOT scale the drawing - any errors or omissions shall be reported to Stantec without delay.
The Copyright to all designs and drawings are the property of Stantec. Reproduction or use for any purpose other than that authorized by Stantec is forbidden.

Notes

- UNDER GROUND AND ABOVE GROUND UTILITIES AND STRUCTURES ARE NOT NECESSARILY SHOWN ON THE DRAWINGS AND WHERE SHOWN, THE ACCURACY OF POSITION IS NOT GUARANTEED. THE CONTRACTOR SHALL INFORM THEMSELVES OF THE EXACT LOCATION OF ALL UTILITY PLANTS PRIOR TO STARTING WORK.
- THE REQUIREMENTS FOR THE REMOVAL, REINSTALLATION AND/OR DISPOSAL OF EXISTING FEATURES IN CONFLICT WITH THE CONSTRUCTION AREA WILL BE CONFIRMED IN THE FIELD DURING CONSTRUCTION.
- TOPOGRAPHICAL SURVEY COMPLETED BY MANTOSH PERRY CONSULTING ENGINEERS, DATED 2016, (UTM ZONE 18 NAD83 (CRS) 1997.0)
- ENTRANCE RADI AS NOTED TO BE PROVIDED FROM EDGE OF PAVEMENT OR GRAVEL AS SHOWN ON PLAN DRAWING. RADIUS MODIFICATIONS MAY BE REQUIRED SUBJECT TO REVIEW OF ENTRANCE SKEW ANGLE AND VEHICLE ACCESS REQUIREMENTS.
- UPON COMPLETION OF REBUILD/RENOVATE ROAD WORK CONTRACTOR TO CONFIRM ROADS ARE IN COMPLIANCE WITH SIEMENS SPECIFICATIONS "GENERAL SITE REQUIREMENTS, AMHERST ISLAND, EQUIPMENT ONLY AM" REV 6.31, DATED 2016-09-23.
- CONTRACTOR TO UNDERTAKE REPAIRS TO ROADS ON AN AS-NEEDED BASIS TO MAINTAIN ROAD IN EXISTING OR BETTER CONDITION IN CONSIDERATION OF ISLAND TRAFFIC AND CONSTRUCTION TRAFFIC DURING EXECUTION OF THE PROJECT.
- MATTING TO BE USED FOR BYPASS LOCATIONS AS NEEDED.
- FOR TREE REMOVALS REFER TO "STANTEC ARBORIST REPORT".
- TRAFFIC CONTROL DURING CONSTRUCTION REFER TO "STANTEC AMHERST ISLAND WIND ENERGY PROJECT TRAFFIC MANAGEMENT PLAN".
- CONTRACTOR TO ASSESS EXISTING CULVERT PRIOR TO CONSTRUCTION. EXISTING CULVERTS MAY BE BRIDGED OR REINFORCED PRIOR TO PROJECT WORK. CULVERT EXTENSION AND INSTALLATION DETAILS REFER TO QPSS 241.
- SEDIMENT AND EROSION CONTROL MEASURES ARE TO BE IMPLEMENTED PRIOR TO, AND MAINTAINED DURING CONSTRUCTION TO PREVENT ENTRY OF SEDIMENT INTO THE NATURAL ENVIRONMENT. THE CONTRACTOR WILL BE REQUIRED TO MONITOR THE SEDIMENT CONTROL MEASURES REGULARLY AND REPAIR ANY DAMAGE IMMEDIATELY. SEDIMENTS TO BE REMOVED WHEN ACCUMULATIONS REACH A MAXIMUM OF 1/3 THE HEIGHT OF THE EROSION CONTROL MEASURE. (SILT FENCE, STRAW BALE, ETC.). SILT FENCE INSTALLATION MUST OCCUR PRIOR TO COMMENCEMENT OF CONSTRUCTION, AS PER REA CONDITION H3(4).
- ROAD SECTION SUPPLEMENTAL DRAINAGE - WHERE ROAD SUBGRADE ELEVATION IS HIGHER THAN ELEVATION OF NEARBY DITCH INVERT OR FALL-OFF TOPOGRAPHY WITHIN THE ROAD ALLOWANCE, INSTALL A DITCH PERPENDICULAR TO EDGE OF ROAD SO AS TO PROVIDE DRAINAGE PATH FOR THE ROAD SUBGRADE. FILL DITCH WITH GRANULAR A CRUSHED QUARRELED MATERIAL. PLACE SUCH DITCHES AT LOCAL LOW SPOTS AND EVERY 100M ALONG ROAD LENGTH WHERE SUCH ELEVATION CONDITIONS EXIST.

Legend

- LIMIT OF OBSTACLE FREE AREA (ONLY APPLIES ABOVE ROAD ELEVATION +1.5m)
- ROAD CENTRE LINE
- APPROXIMATE LOT LINE
- ROAD ALLOWANCE
- EXISTING POST AND WIRE/ELECTRIC FENCE
- EXISTING DITCH
- EXISTING OVERHEAD HYDRO
- CIVIC ADDRESS
- EDGE OF ROAD REBUILD

G	ISSUED FOR MUNICIPAL CONSENT	PH	LL	17.08.29
F	ISSUED FOR MUNICIPAL CONSENT	PH	LL	17.08.16
E	ISSUED FOR MUNICIPAL CONSENT	PH	LL	17.07.18
D	ISSUED FOR MUNICIPAL CONSENT	PH	LL	17.05.09
C	ISSUED FOR MUNICIPAL CONSENT	PH	LL	17.05.01
B	ISSUED FOR PERMITTING	PH	LL	17.03.09
A	ISSUED FOR PERMITTING	PH	LL	17.02.03

Revision	By	Appd.	YY.MM.DD
----------	----	-------	----------

File Name:	RC	LL	PH	17.08.29
	Dwn.	Chkd.	Dsgn.	YY.MM.DD

Permit-Seal

Client/Project



AMHERST ISLAND WIND PROJECT
75MW WIND FARM
Amherst Island, Loyalist Township, Ontario

Title

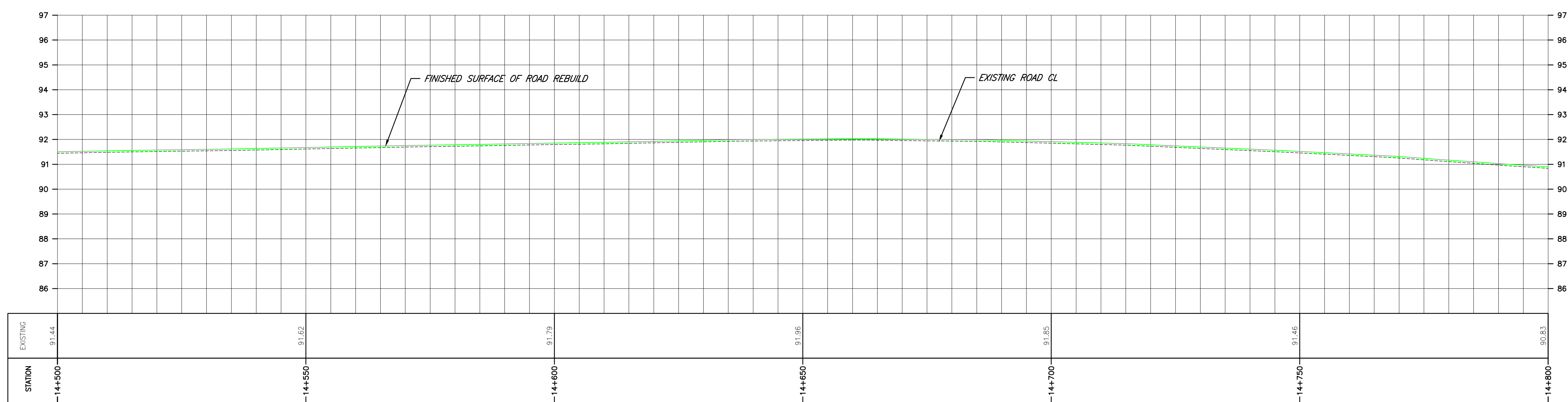
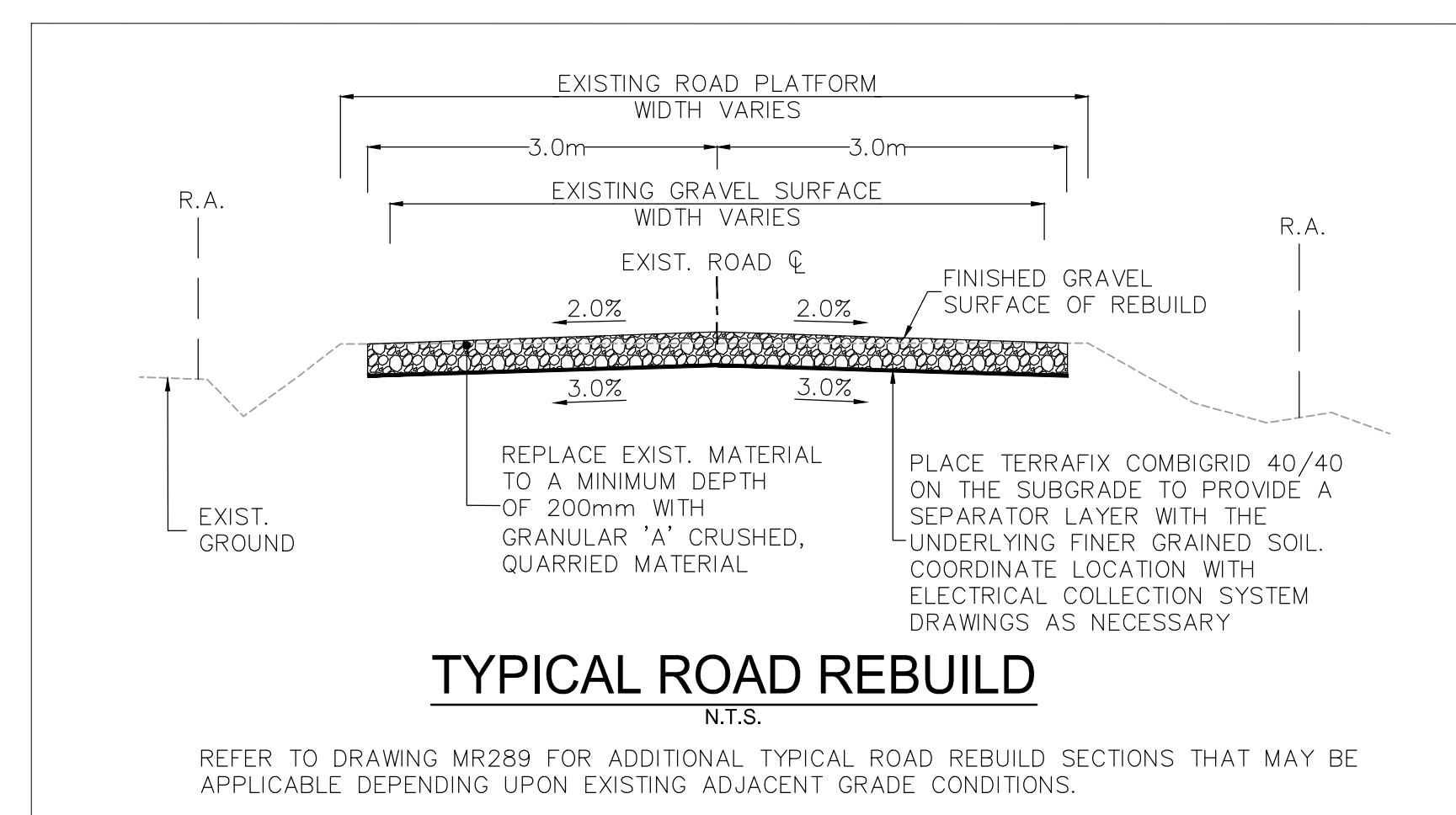
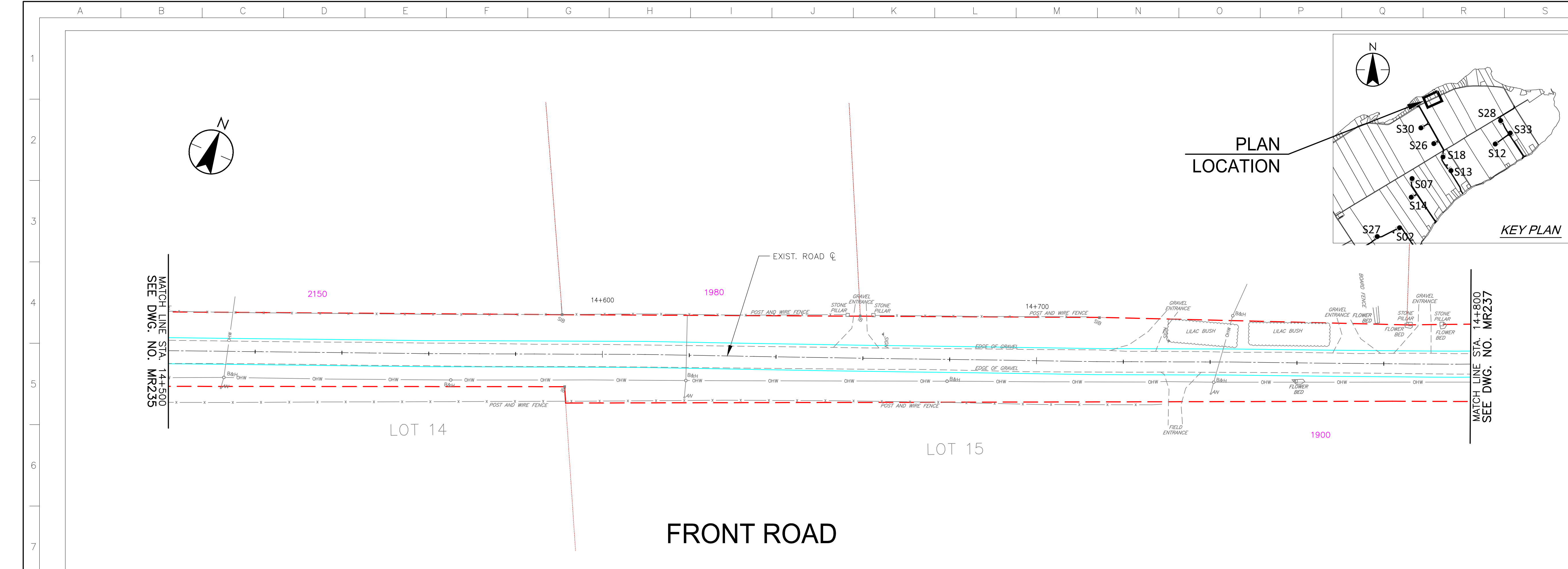
FRONT ROAD
STA. 14+500 TO STA. 14+800
PLAN AND PROFILE

Project No.	Scale	
133560100	1:500H 0 5 15 25m 1:100V 0 1 3 5m	
Drawing No.	Sheet	Revision

MR236

1 of 1

G



\\CD\004\01\133560100\10_drawing\133560100_121_133560100\Front Road.dwg 2017/08/29 12:35 PM By: Huang, Paul

Copyright Reserved

The Contractor shall verify and be responsible for all dimensions. DO NOT scale the drawing - any errors or omissions shall be reported to Stantec without delay.
The Copyright to all designs and drawings are the property of Stantec. Reproduction or use for any purpose other than that authorized by Stantec is forbidden.

Notes

- UNDER GROUND AND ABOVE GROUND UTILITIES AND STRUCTURES ARE NOT NECESSARILY SHOWN ON THE DRAWINGS AND WHERE SHOWN, THE ACCURACY OF POSITION IS NOT GUARANTEED. THE CONTRACTOR SHALL INFORM THEMSELVES OF THE EXACT LOCATION OF ALL UTILITY PLANTS PRIOR TO STARTING WORK.
- THE REQUIREMENTS FOR THE REMOVAL, REINSTALLATION AND/OR DISPOSAL OF EXISTING FEATURES IN CONFLICT WITH THE CONSTRUCTION AREA WILL BE CONFIRMED IN THE FIELD DURING CONSTRUCTION.
- TOPOGRAPHICAL SURVEY COMPLETED BY MANTOSH PERRY CONSULTING ENGINEERS, DATED 2016, (UTM ZONE 18 NAD83 (CRSR) 1997.0)
- ENTRANCE RADI AS NOTED TO BE PROVIDED FROM EDGE OF PAVEMENT OR GRAVEL AS SHOWN ON PLAN DRAWING. RADIUS MODIFICATIONS MAY BE REQUIRED SUBJECT TO REVIEW OF ENTRANCE SKEW ANGLE AND VEHICLE ACCESS REQUIREMENTS
- UPON COMPLETION OF REBUILD/RENOVATE ROAD WORK CONTRACTOR TO CONFIRM ROADS ARE IN COMPLIANCE WITH SIEMENS SPECIFICATIONS "GENERAL SITE REQUIREMENTS, AMHERST ISLAND, EQUIPMENT ONLY AM" REV 6.31, DATED 2016-09-23.
- CONTRACTOR TO UNDERTAKE REPAIRS TO ROADS ON AN AS-NEEDED BASIS TO MAINTAIN ROAD IN EXISTING OR BETTER CONDITION IN CONSIDERATION OF ISLAND TRAFFIC AND CONSTRUCTION TRAFFIC DURING EXECUTION OF THE PROJECT.
- MATting TO BE USED FOR BYPASS LOCATIONS AS NEEDED.
- FOR TREE REMOVALS REFER TO "STANTEC ARBORIST REPORT".
- TRAFFIC CONTROL DURING CONSTRUCTION REFER TO "STANTEC AMHERST ISLAND WIND ENERGY PROJECT TRAFFIC MANAGEMENT PLAN".
- CONTRACTOR TO ASSESS EXISTING CULVERT PRIOR TO CONSTRUCTION. EXISTING CULVERTS MAY BE BRIDGED OR REINFORCED PRIOR TO PROJECT WORK. CULVERT EXTENSION AND INSTALLATION DETAILS REFER TO QPSS 241.
- SEDIMENT AND EROSION CONTROL MEASURES ARE TO BE IMPLEMENTED PRIOR TO THE NATURAL ENVIRONMENT. THE CONTRACTOR WILL BE REQUIRED TO MONITOR THE SEDIMENT CONTROL MEASURES REGULARLY AND REPAIR ANY DAMAGE IMMEDIATELY. SEDIMENTS TO BE REMOVED WHEN ACCUMULATIONS REACH A MAXIMUM OF 1/3 THE HEIGHT OF THE EROSION CONTROL MEASURE. (SILT FENCE, STRAW BALE, ETC.). SILT FENCE INSTALLATION MUST OCCUR PRIOR TO COMMENCEMENT OF CONSTRUCTION, AS PER REA CONDITION H3(4).
- ROAD SECTION SUPPLEMENTAL DRAINAGE - WHERE ROAD SUBGRADE ELEVATION IS HIGHER THAN ELEVATION OF NEARBY DITCH INVERT OR FALL-OFF TOPOGRAPHY WITHIN THE ROAD ALLOWANCE, INSTALL A DITCH PERPENDICULAR TO EDGE OF ROAD SO AS TO PROVIDE DRAINAGE PATH FOR THE ROAD SUBGRADE. FILL DITCH WITH GRANULAR A CRUSHED QUARRIED MATERIAL. PLACE SUCH DITCHES AT LOCAL LOW SPOTS AND EVERY 100M ALONG ROAD LENGTH WHERE SUCH ELEVATION CONDITIONS EXIST.

Legend

- LIMIT OF OBSTACLE FREE AREA (ONLY APPLIES ABOVE ROAD ELEVATION +1.5m)
- ROAD CENTRE LINE
- APPROXIMATE LOT LINE
- ROAD ALLOWANCE
- EXISTING POST AND WIRE/ELECTRIC FENCE
- EXISTING DITCH
- EXISTING OVERHEAD HYDRO
- 4375 CIVIC ADDRESS
- EDGE OF ROAD REBUILD

G	ISSUED FOR MUNICIPAL CONSENT	PH	LL	17.08.29
F	ISSUED FOR MUNICIPAL CONSENT	PH	LL	17.08.16
E	ISSUED FOR MUNICIPAL CONSENT	PH	LL	17.07.18
D	ISSUED FOR MUNICIPAL CONSENT	PH	LL	17.05.09
C	ISSUED FOR MUNICIPAL CONSENT	PH	LL	17.05.01
B	ISSUED FOR PERMITTING	PH	LL	17.03.09
A	ISSUED FOR PERMITTING	PH	LL	17.02.03
Revision	By	Appd.	YY.MM.DD	

File Name:	RC	LL	PH	17.08.29
Permit/Seal	Dwn.	Chkd.	Dsgn.	YY.MM.DD

Client/Project



AMHERST ISLAND WIND PROJECT
75MW WIND FARM
Amherst Island, Loyalist Township, Ontario

Title

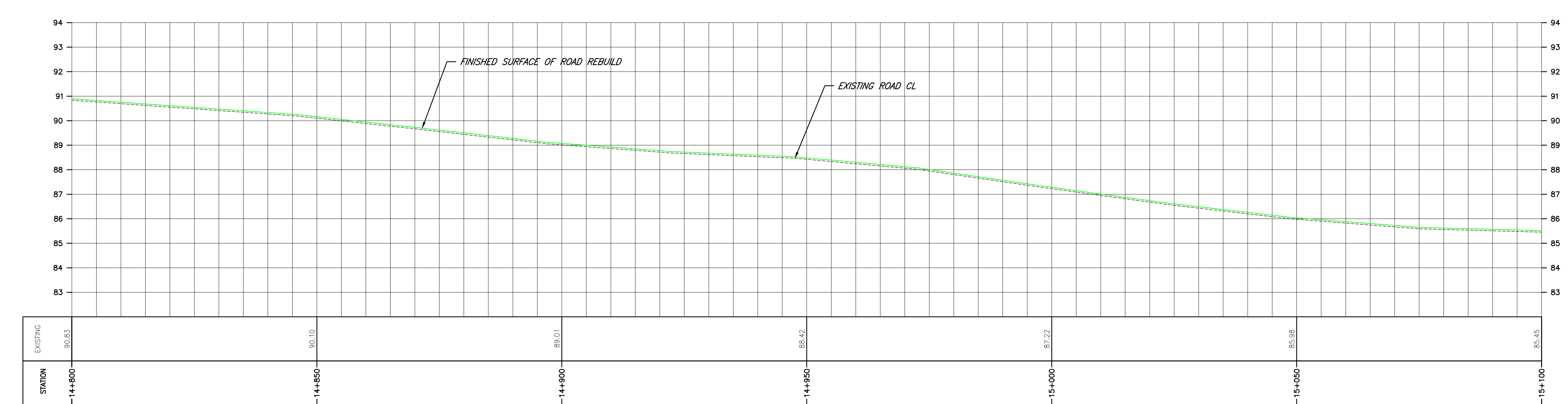
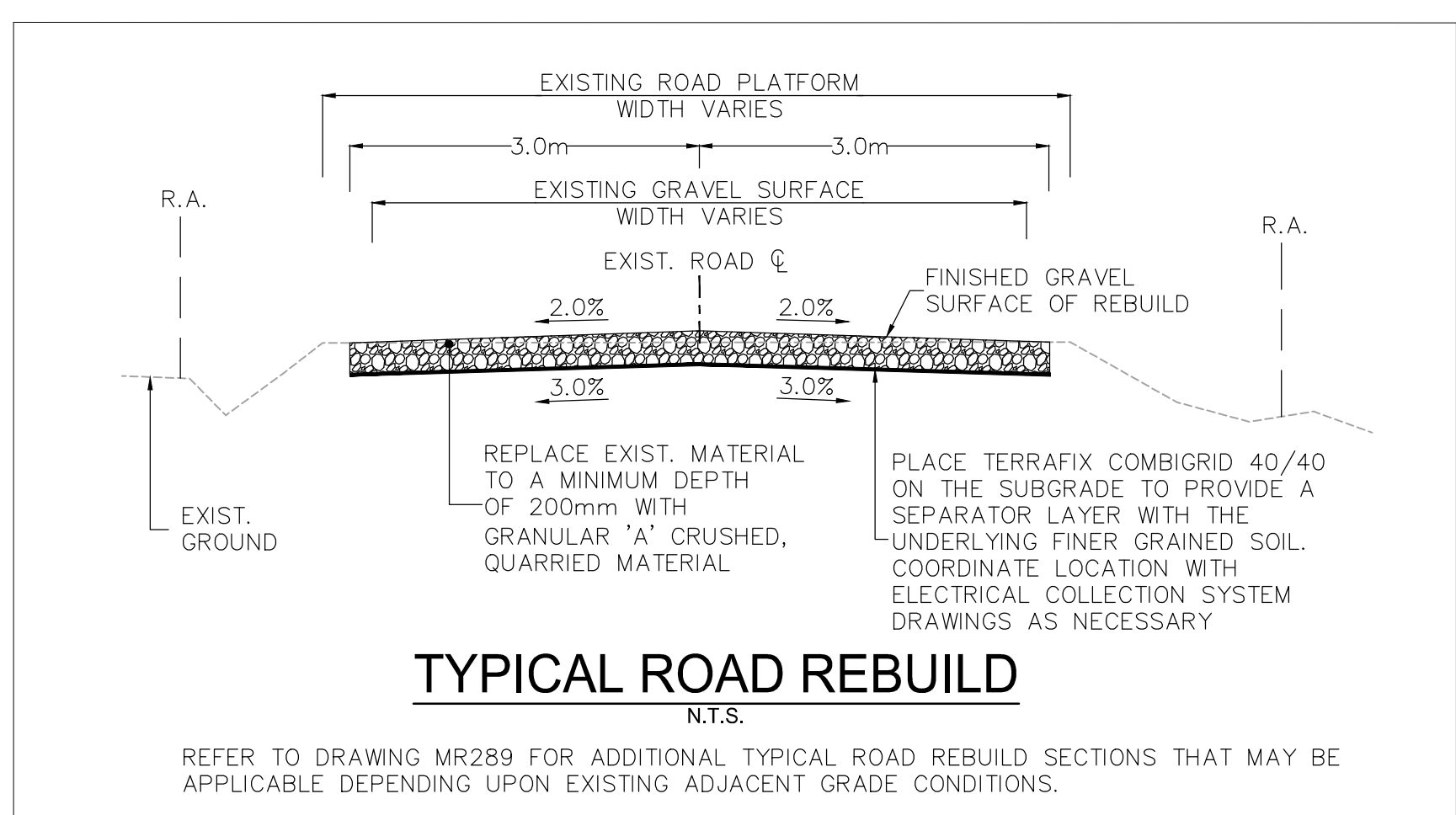
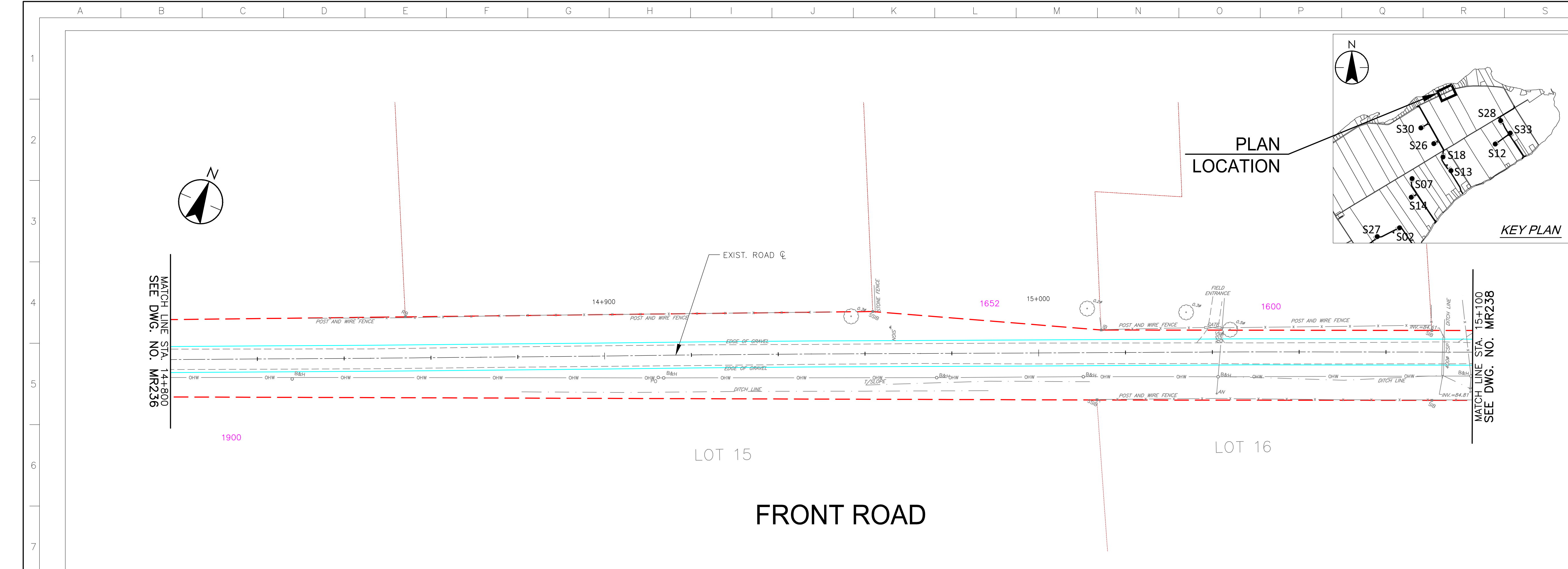
FRONT ROAD
STA. 14+800 TO STA. 15+400
PLAN AND PROFILE

Project No.	Scale	
133560100	1:500H 0 5 15 25m 1:100V 0 1 3 5m	
Drawing No.	Sheet	Revision
MR237		

MR237

1 of 1

G



\\CD\004\01\133560100\10_drawing\133560100_121_133560100\Front Road.dwg
2017/08/29 12:35 PM By: Huang, Paul

Copyright Reserved

The Contractor shall verify and be responsible for all dimensions. DO NOT scale the drawing - any errors or omissions shall be reported to Stantec without delay.
The Copyright to all designs and drawings are the property of Stantec. Reproduction or use for any purpose other than that authorized by Stantec is forbidden.

Notes

- UNDER GROUND AND ABOVE GROUND UTILITIES AND STRUCTURES ARE NOT NECESSARILY SHOWN ON THE DRAWINGS AND WHERE SHOWN, THE ACCURACY OF POSITION IS NOT GUARANTEED. THE CONTRACTOR SHALL INFORM THEMSELVES OF THE EXACT LOCATION OF ALL UTILITY PLANTS PRIOR TO STARTING WORK.
- THE REQUIREMENTS FOR THE REMOVAL, REINSTALLATION AND/OR DISPOSAL OF EXISTING FEATURES IN CONFLICT WITH THE CONSTRUCTION AREA WILL BE CONFIRMED IN THE FIELD DURING CONSTRUCTION.
- TOPOGRAPHICAL SURVEY COMPLETED BY MANTOSH PERRY CONSULTING ENGINEERS, DATED 2016. (UTM ZONE 18 NAD83 (CRSR) 1997.0)
- ENTRANCE RADI AS NOTED TO BE PROVIDED FROM EDGE OF PAVEMENT OR GRAVEL AS SHOWN ON PLAN DRAWING. RADIUS MODIFICATIONS MAY BE REQUIRED SUBJECT TO REVIEW OF ENTRANCE SKEW ANGLE AND VEHICLE ACCESS REQUIREMENTS.
- UPON COMPLETION OF REBUILD/RENOVATE ROAD WORK CONTRACTOR TO CONFIRM ROADS ARE IN COMPLIANCE WITH SIEMENS SPECIFICATIONS "GENERAL SITE REQUIREMENTS, AMHERST ISLAND, EQUIPMENT ONLY AM" REV 6.31, DATED 2016-09-23.
- CONTRACTOR TO UNDERTAKE REPAIRS TO ROADS ON AN AS-NEEDED BASIS TO MAINTAIN ROAD IN EXISTING OR BETTER CONDITION IN CONSIDERATION OF ISLAND TRAFFIC AND CONSTRUCTION TRAFFIC DURING EXECUTION OF THE PROJECT.
- MATTING TO BE USED FOR BYPASS LOCATIONS AS NEEDED.
- FOR TREE REMOVALS REFER TO "STANTEC ARBORIST REPORT".
- TRAFFIC CONTROL DURING CONSTRUCTION REFER TO "STANTEC AMHERST ISLAND WIND ENERGY PROJECT TRAFFIC MANAGEMENT PLAN".
- CONTRACTOR TO ASSESS EXISTING CULVERT PRIOR TO CONSTRUCTION. EXISTING CULVERTS MAY BE BRIDGED OR REINFORCED PRIOR TO PROJECT WORK. CULVERT EXTENSION AND INSTALLATION DETAILS REFER TO QPSS 241.
- SEDIMENT AND EROSION CONTROL MEASURES ARE TO BE IMPLEMENTED PRIOR TO, AND MAINTAINED DURING CONSTRUCTION TO PREVENT ENTRY OF SEDIMENT INTO THE NATURAL ENVIRONMENT. THE CONTRACTOR WILL BE REQUIRED TO MONITOR THE SEDIMENT CONTROL MEASURES REGULARLY AND REPAIR ANY DAMAGE IMMEDIATELY. SEDIMENTS TO BE REMOVED WHEN ACCUMULATIONS REACH A MAXIMUM OF 1/3 THE HEIGHT OF THE EROSION CONTROL MEASURE. (SILT FENCE, STRAW BALE, ETC.). SILT FENCE INSTALLATION MUST OCCUR PRIOR TO COMMENCEMENT OF CONSTRUCTION, AS PER REA CONDITION H3(4).
- ROAD SECTION SUPPLEMENTAL DRAINAGE - WHERE ROAD SUBGRADE ELEVATION IS HIGHER THAN ELEVATION OF NEARBY DITCH INVERT OR FALL-OFF TOPOGRAPHY WITHIN THE ROAD ALLOWANCE, INSTALL A DITCH PERPENDICULAR TO EDGE OF ROAD SO AS TO PROVIDE DRAINAGE PATH FOR THE ROAD SUBGRADE. FILL DITCH WITH GRANULAR A CRUSHED, QUARRIED MATERIAL. PLACE SUCH DITCHES AT LOCAL LOW SPOTS AND EVERY 100M ALONG ROAD LENGTH WHERE SUCH ELEVATION CONDITIONS EXIST.

Legend

- LIMIT OF OBSTACLE FREE AREA (ONLY APPLIES ABOVE ROAD ELEVATION +1.5m)
- ROAD CENTRE LINE
- APPROXIMATE LOT LINE
- ROAD ALLOWANCE
- EXISTING POST AND WIRE/ELECTRIC FENCE
- EXISTING DITCH
- EXISTING OVERHEAD HYDRO
- CIVIC ADDRESS
- EDGE OF ROAD REBUILD

G	ISSUED FOR MUNICIPAL CONSENT	PH	LL	17.08.29
F	ISSUED FOR MUNICIPAL CONSENT	PH	LL	17.08.16
E	ISSUED FOR MUNICIPAL CONSENT	PH	LL	17.07.18
D	ISSUED FOR MUNICIPAL CONSENT	PH	LL	17.05.09
C	ISSUED FOR MUNICIPAL CONSENT	PH	LL	17.05.01
B	ISSUED FOR PERMITTING	PH	LL	17.03.09
A	ISSUED FOR PERMITTING	PH	LL	17.02.03

Revision	By	Appd.	YY.MM.DD
----------	----	-------	----------

File Name:	RC	LL	PH	17.08.29
	Dwn.	Chkd.	Dsgn.	YY.MM.DD

Permit-Seal

Client/Project



AMHERST ISLAND WIND PROJECT
75MW WIND FARM
Amherst Island, Loyalist Township, Ontario

Title

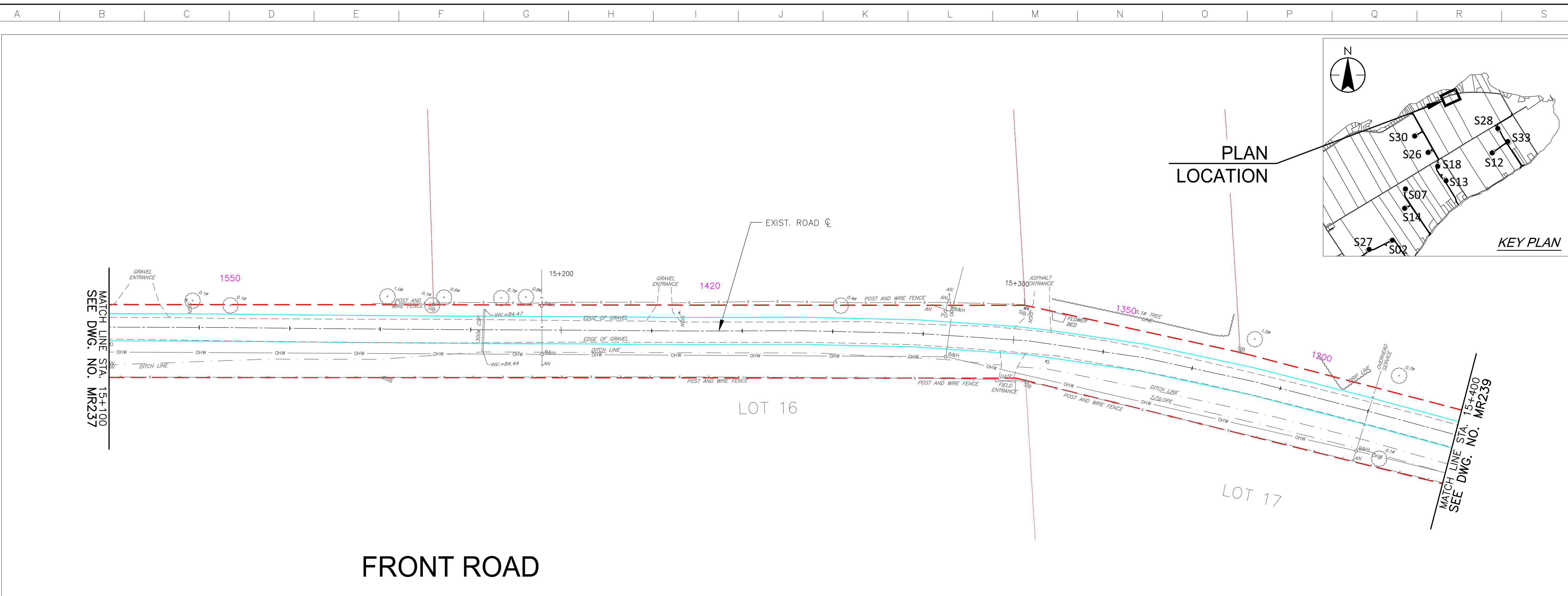
FRONT ROAD
STA. 15+100 TO STA. 15+400
PLAN AND PROFILE

Project No.	Scale
133560100	1:500H 1:100V
Drawing No.	Sheet
MR238	1
	Revision
	1 of 1

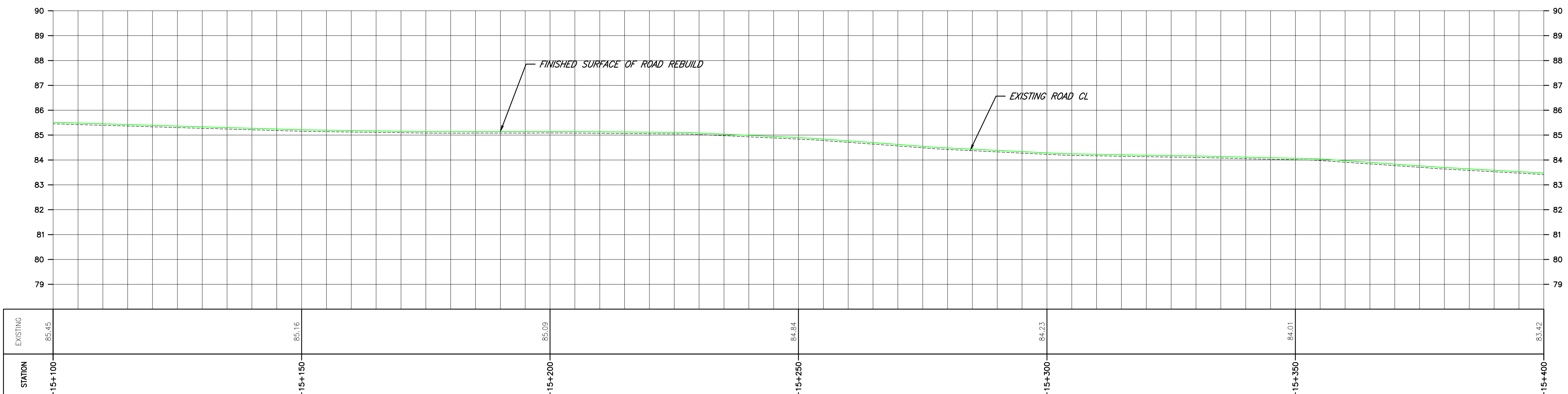
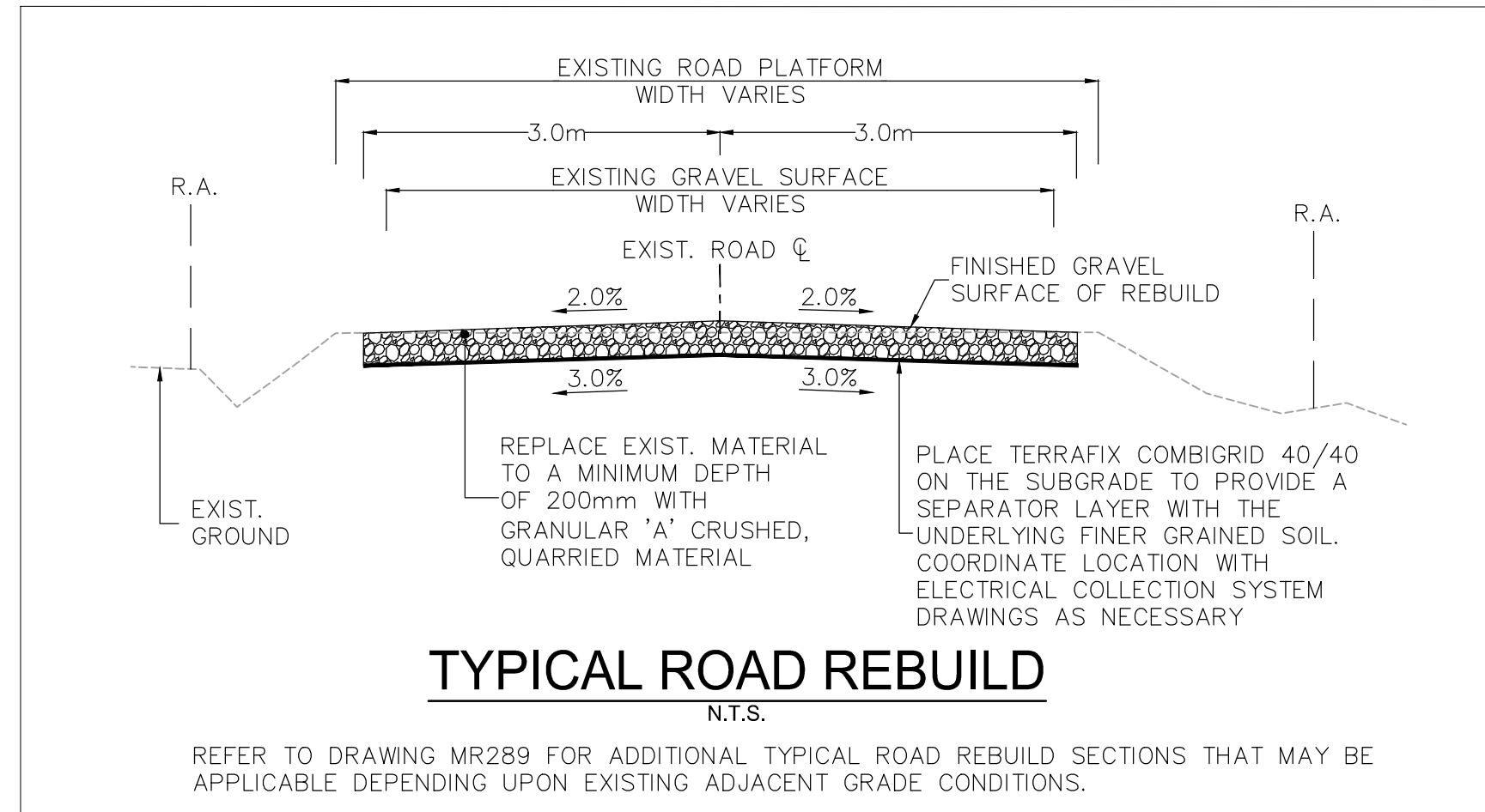
MR238

1 of 1

G



FRONT ROAD



\\CD\004\01\133560100\10_drawing\133560100_121_133560100\Front Road.dwg
2017/08/29 12:35 PM By: thuong.hoai

Copyright Reserved

The Contractor shall verify and be responsible for all dimensions. DO NOT scale the drawing - any errors or omissions shall be reported to Stantec without delay.
The Copyright to all designs and drawings are the property of Stantec. Reproduction or use for any purpose other than that authorized by Stantec is forbidden.

Notes

- UNDER GROUND AND ABOVE GROUND UTILITIES AND STRUCTURES ARE NOT NECESSARILY SHOWN ON THE DRAWINGS AND WHERE SHOWN, THE ACCURACY OF POSITION IS NOT GUARANTEED. THE CONTRACTOR SHALL INFORM THEMSELVES OF THE EXACT LOCATION OF ALL UTILITY PLANTS PRIOR TO STARTING WORK.
- THE REQUIREMENTS FOR THE REMOVAL, REINSTALLATION AND/OR DISPOSAL OF EXISTING FEATURES IN CONFLICT WITH THE CONSTRUCTION AREA WILL BE CONFIRMED IN THE FIELD DURING CONSTRUCTION.
- TOPOGRAPHICAL SURVEY COMPLETED BY MAINTOSH PERRY CONSULTING ENGINEERS, DATED 2016, (UTM ZONE 18 NAD83 (CRSR) 1997.0)
- ENTRANCE RADI AS NOTED TO BE PROVIDED FROM EDGE OF PAVEMENT OR GRAVEL AS SHOWN ON PLAN DRAWING. RADIUS MODIFICATIONS MAY BE REQUIRED SUBJECT TO REVIEW OF ENTRANCE SKEW ANGLE AND VEHICLE ACCESS REQUIREMENTS
- UPON COMPLETION OF REBUILD/RENOVATE ROAD WORK CONTRACTOR TO CONFIRM ROADS ARE IN COMPLIANCE WITH SIEMENS SPECIFICATIONS "GENERAL SITE REQUIREMENTS, AMHERST ISLAND, EQUIPMENT ONLY AM" REV 6.31, DATED 2016-09-23.
- CONTRACTOR TO UNDERTAKE REPAIRS TO ROADS ON AN AS-NEEDED BASIS TO MAINTAIN ROAD IN EXISTING OR BETTER CONDITION IN CONSIDERATION OF ISLAND TRAFFIC AND CONSTRUCTION TRAFFIC DURING EXECUTION OF THE PROJECT.
- MATTING TO BE USED FOR BYPASS LOCATIONS AS NEEDED.
- FOR TREE REMOVALS REFER TO "STANTEC ARBORIST REPORT".
- TRAFFIC CONTROL DURING CONSTRUCTION REFER TO "STANTEC AMHERST ISLAND WIND ENERGY PROJECT TRAFFIC MANAGEMENT PLAN".
- CONTRACTOR TO ASSESS EXISTING CULVERT PRIOR TO CONSTRUCTION. EXISTING CULVERTS MAY BE BRIDGED OR REINFORCED PRIOR TO PROJECT WORK. CULVERT EXTENSION AND INSTALLATION DETAILS REFER TO QPSS 241.
- SEDIMENT AND EROSION CONTROL MEASURES ARE TO BE IMPLEMENTED PRIOR TO, AND MAINTAINED DURING CONSTRUCTION TO PREVENT ENTRY OF SEDIMENT INTO THE NATURAL ENVIRONMENT. THE CONTRACTOR WILL BE REQUIRED TO MONITOR THE SEDIMENT CONTROL MEASURES REGULARLY AND REPAIR ANY DAMAGE IMMEDIATELY. SEDIMENTS TO BE REMOVED WHEN ACCUMULATIONS REACH A MAXIMUM OF 1/3 THE HEIGHT OF THE EROSION CONTROL MEASURE. (SILT FENCE, STRAW BALE, ETC.). SILT FENCE INSTALLATION MUST OCCUR PRIOR TO COMMENCEMENT OF CONSTRUCTION, AS PER REA CONDITION H3(4).
- ROAD SECTION SUPPLEMENTAL DRAINAGE - WHERE ROAD SUBGRADE ELEVATION IS HIGHER THAN ELEVATION OF NEARBY DITCH INVERT OR FALL-OFF TOPOGRAPHY WITHIN THE ROAD ALLOWANCE, INSTALL A DITCH PERPENDICULAR TO EDGE OF ROAD SO AS TO PROVIDE DRAINAGE PATH FOR THE ROAD SUBGRADE. FILL DITCH WITH GRANULAR A CRUSHED QUARREED MATERIAL. PLACE SUCH DITCHES AT LOCAL LOW SPOTS AND EVERY 100M ALONG ROAD LENGTH WHERE SUCH ELEVATION CONDITIONS EXIST.

Legend

- LIMIT OF OBSTACLE FREE AREA (ONLY APPLIES ABOVE ROAD ELEVATION +1.5m)
- ROAD CENTRE LINE
- APPROXIMATE LOT LINE
- ROAD ALLOWANCE
- EXISTING POST AND WIRE/ELECTRIC FENCE
- EXISTING DITCH
- EXISTING OVERHEAD HYDRO
- 4375 CIVIC ADDRESS
- EDGE OF ROAD REBUILD

G	ISSUED FOR MUNICIPAL CONSENT	PH	LL	17.08.29
F	ISSUED FOR MUNICIPAL CONSENT	PH	LL	17.08.18
E	ISSUED FOR MUNICIPAL CONSENT	PH	LL	17.07.18
D	ISSUED FOR MUNICIPAL CONSENT	PH	LL	17.05.09
C	ISSUED FOR MUNICIPAL CONSENT	PH	LL	17.05.01
B	ISSUED FOR PERMITTING	PH	LL	17.03.09
A	ISSUED FOR PERMITTING	PH	LL	17.02.03

Revision	By	Appd.	YY.MM.DD
----------	----	-------	----------

File Name:	RC	LL	PH	17.08.29
	Dwn.	Chkd.	Dsgn.	YY.MM.DD

Permit-Seal

Client/Project



AMHERST ISLAND WIND PROJECT
75MW WIND FARM
Amherst Island, Loyalist Township, Ontario

Title

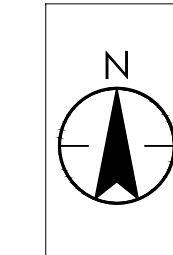
FRONT ROAD
STA. 15+400 TO STA. 15+700
PLAN AND PROFILE

Project No.	Scale	
133560100	1:500H 0 5 15 25m 1:100V 0 1 3 5m	
Drawing No.	Sheet	Revision
MR239		

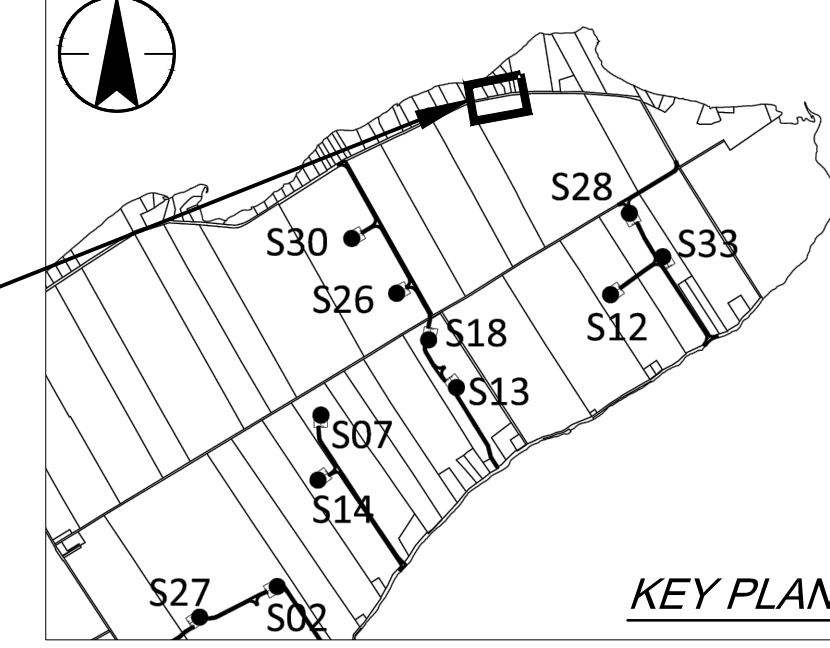
MR239

1 of 1

G



PLAN LOCATION



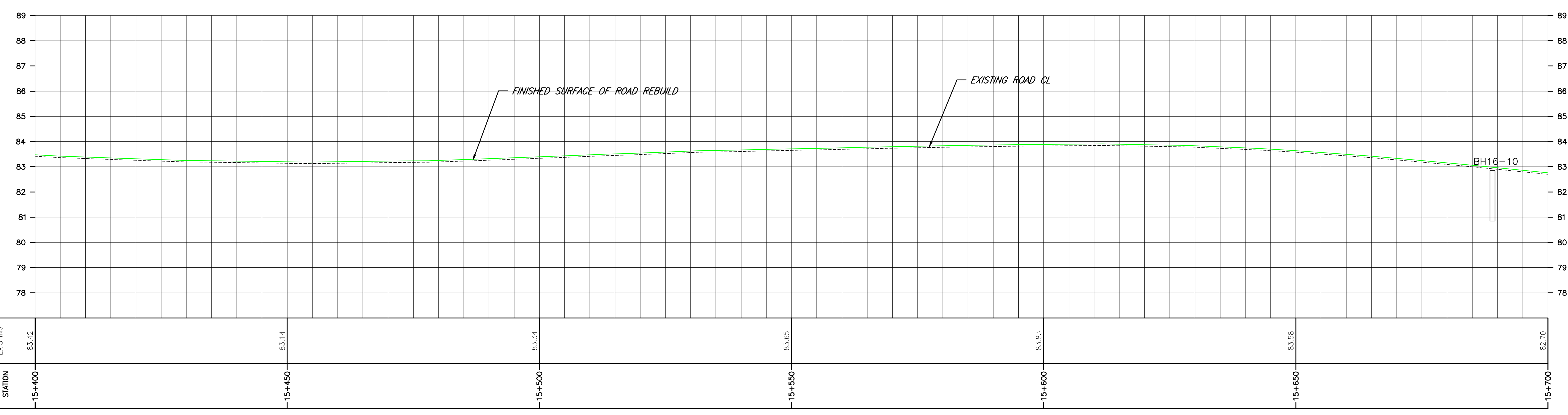
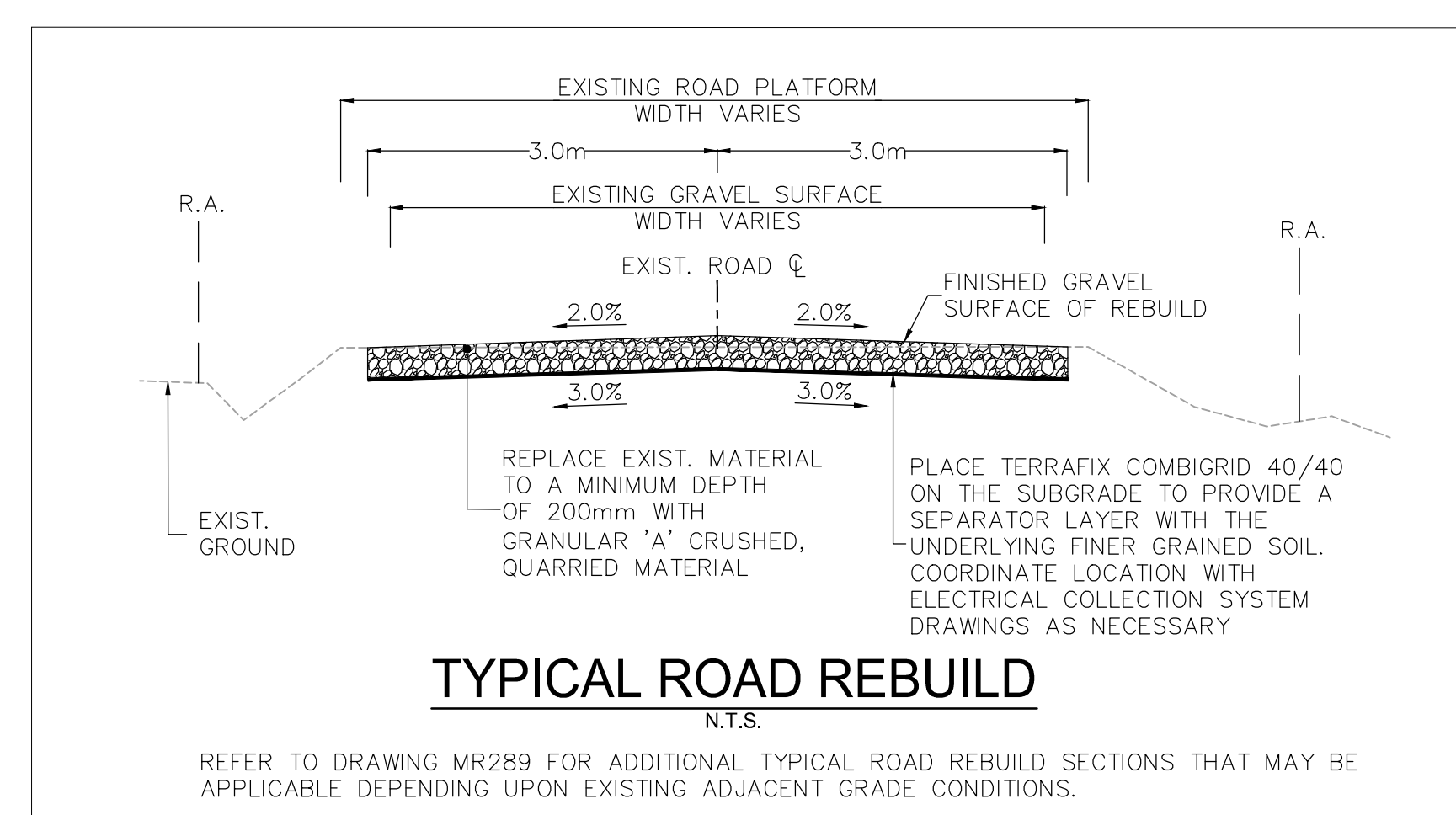
MATCH LINE STA. 15+400
SEE DWG. NO. MR238

MATCH LINE STA. 15+700
SEE DWG. NO. MR240

LOT 17

LOT 18

FRONT ROAD



\\CD\004\01\650\active\133560100\10_drawing\104_sheel_18en\105_renc\MR21-221_133560100\Front Rd.dwg
2017/08/29 12:58 PM By: thuong.hoai

Copyright Reserved

The Contractor shall verify and be responsible for all dimensions. DO NOT scale the drawing - any errors or omissions shall be reported to Stantec without delay.
The Copyright to all designs and drawings are the property of Stantec. Reproduction or use for any purpose other than that authorized by Stantec is forbidden.

Notes

- UNDER GROUND AND ABOVE GROUND UTILITIES AND STRUCTURES ARE NOT NECESSARILY SHOWN ON THE DRAWINGS AND WHERE SHOWN, THE ACCURACY OF POSITION IS NOT GUARANTEED. THE CONTRACTOR SHALL INFORM THEMSELVES OF THE EXACT LOCATION OF ALL UTILITY PLANTS PRIOR TO STARTING WORK.
- THE REQUIREMENTS FOR THE REMOVAL, REINSTALLATION AND/OR DISPOSAL OF EXISTING FEATURES IN CONFLICT WITH THE CONSTRUCTION AREA WILL BE CONFIRMED IN THE FIELD DURING CONSTRUCTION.
- TOPOGRAPHICAL SURVEY COMPLETED BY MANTOSH PERRY CONSULTING ENGINEERS, DATED 2016, (UTM ZONE 18 NAD83 (CRS) 1997.0)
- ENTRANCE RADI AS NOTED TO BE PROVIDED FROM EDGE OF PAVEMENT OR GRAVEL AS SHOWN ON PLAN DRAWING. RADIUS MODIFICATIONS MAY BE REQUIRED SUBJECT TO REVIEW OF ENTRANCE SKEW ANGLE AND VEHICLE ACCESS REQUIREMENTS.
- UPON COMPLETION OF REBUILD/RENOVATE ROAD WORK CONTRACTOR TO CONFIRM ROADS ARE IN COMPLIANCE WITH SIEMENS SPECIFICATIONS "GENERAL SITE REQUIREMENTS, AMHERST ISLAND, EQUIPMENT ONLY AM" REV 6.31, DATED 2016-09-23.
- CONTRACTOR TO UNDERTAKE REPAIRS TO ROADS ON AN AS-NEEDED BASIS TO MAINTAIN ROAD IN EXISTING OR BETTER CONDITION IN CONSIDERATION OF ISLAND TRAFFIC AND CONSTRUCTION TRAFFIC DURING EXECUTION OF THE PROJECT.
- MATTING TO BE USED FOR BYPASS LOCATIONS AS NEEDED.
- FOR TREE REMOVALS REFER TO "STANTEC ARBORIST REPORT".
- TRAFFIC CONTROL DURING CONSTRUCTION REFER TO "STANTEC AMHERST ISLAND WIND ENERGY PROJECT TRAFFIC MANAGEMENT PLAN".
- CONTRACTOR TO ASSESS EXISTING CULVERT PRIOR TO CONSTRUCTION. EXISTING CULVERTS MAY BE BRIDGED OR REINFORCED PRIOR TO PROJECT WORK. CULVERT EXTENSION AND INSTALLATION DETAILS REFER TO QPSS 241.
- SEDIMENT AND EROSION CONTROL MEASURES ARE TO BE IMPLEMENTED PRIOR TO, AND MAINTAINED DURING CONSTRUCTION TO PREVENT ENTRY OF SEDIMENT INTO THE NATURAL ENVIRONMENT. THE CONTRACTOR WILL BE REQUIRED TO MONITOR THE SEDIMENT CONTROL MEASURES REGULARLY AND REPAIR ANY DAMAGE IMMEDIATELY. SEDIMENTS TO BE REMOVED WHEN ACCUMULATIONS REACH A MAXIMUM OF 1/3 THE HEIGHT OF THE EROSION CONTROL MEASURE. (SILT FENCE, STRAW BALE, ETC.). SILT FENCE INSTALLATION MUST OCCUR PRIOR TO COMMENCEMENT OF CONSTRUCTION, AS PER REA CONDITION H3(4).
- ROAD SECTION SUPPLEMENTAL DRAINAGE - WHERE ROAD SUBGRADE ELEVATION IS HIGHER THAN ELEVATION OF NEARBY DITCH INVERT OR FALL-OFF TOPOGRAPHY WITHIN THE ROAD ALLOWANCE, INSTALL A DITCH PERPENDICULAR TO EDGE OF ROAD SO AS TO PROVIDE DRAINAGE PATH FOR THE ROAD SUBGRADE. FILL DITCH WITH GRANULAR A CRUSHED, QUARREED MATERIAL. PLACE SUCH DITCHES AT LOCAL LOW SPOTS AND EVERY 100M ALONG ROAD LENGTH WHERE SUCH ELEVATION CONDITIONS EXIST.

Legend

- LIMIT OF OBSTACLE FREE AREA (ONLY APPLIES ABOVE ROAD ELEVATION +1.5m)
- ROAD CENTRE LINE
- APPROXIMATE LOT LINE
- ROAD ALLOWANCE
- EXISTING POST AND WIRE/ELECTRIC FENCE
- EXISTING DITCH
- EXISTING OVERHEAD HYDRO
- 4375 CIVIC ADDRESS
- EDGE OF ROAD REBUILD

G	ISSUED FOR MUNICIPAL CONSENT	PH	LL	17.08.29
F	ISSUED FOR MUNICIPAL CONSENT	PH	LL	17.08.18
E	ISSUED FOR MUNICIPAL CONSENT	PH	LL	17.07.18
D	ISSUED FOR MUNICIPAL CONSENT	PH	LL	17.05.09
C	ISSUED FOR MUNICIPAL CONSENT	PH	LL	17.05.01
B	ISSUED FOR PERMITTING	PH	LL	17.03.09
A	ISSUED FOR PERMITTING	PH	LL	17.02.03

Revision	By	Appd.	YY.MM.DD
----------	----	-------	----------

File Name:	RC	LL	PH	17.08.29
	Dwn.	Chkd.	Dsgn.	YY.MM.DD

Permit-Seal

Client/Project



AMHERST ISLAND WIND PROJECT
75MW WIND FARM
Amherst Island, Loyalist Township, Ontario

Title


FRONT ROAD
STA. 15+700 TO STA. 16+000
PLAN AND PROFILE

Project No.	Scale
133560100	1:500H 1:100V
Drawing No.	Sheet
MR240	Revision

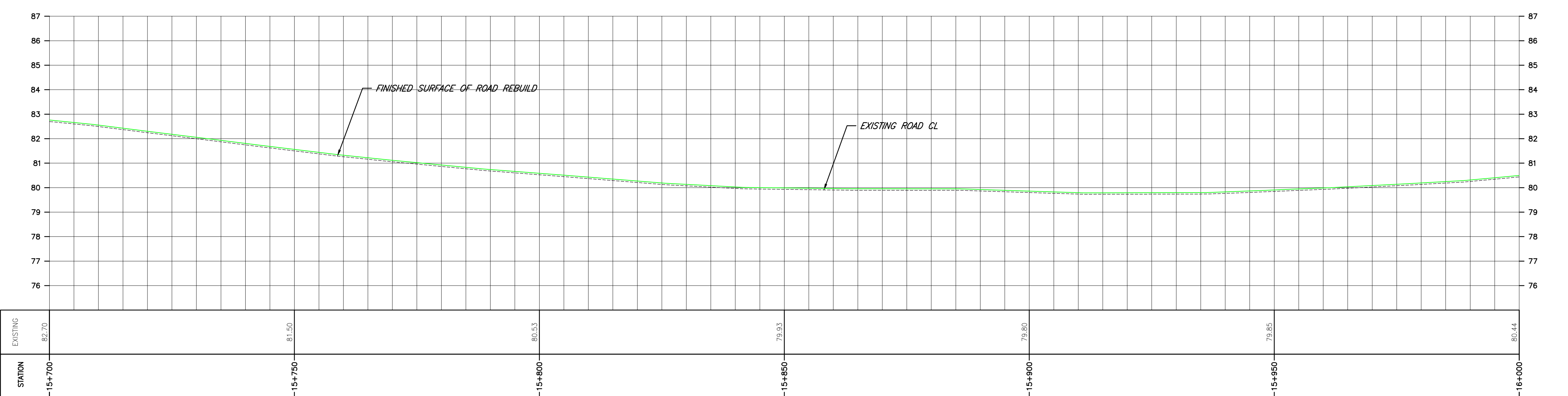
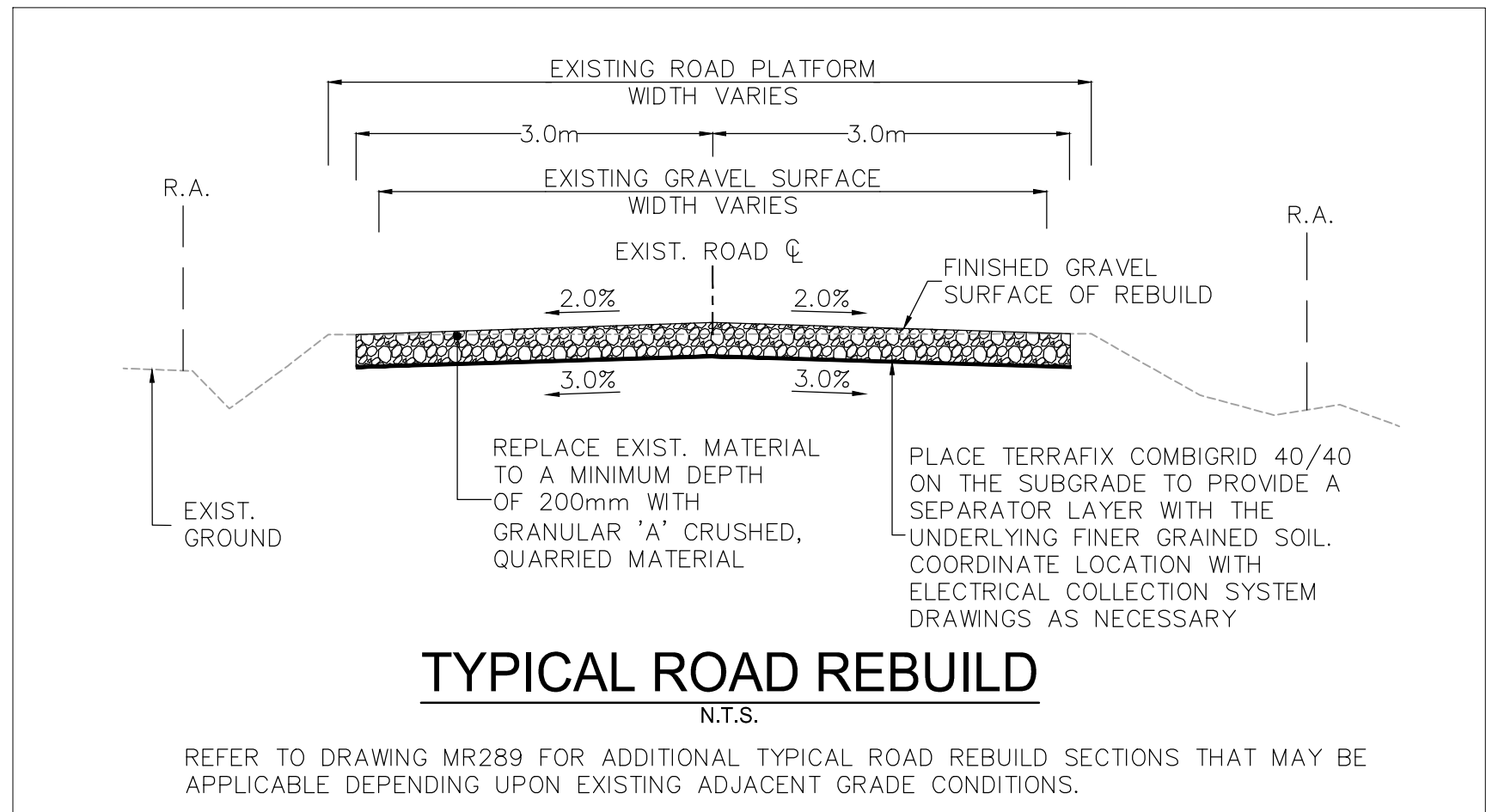
MR240

1 of 1

G



FRONT ROAD



\\CD\04\01\133560100\10_drawing\133560100_10_drawing\10_4_sheel.dwg: 2017/08/29 12:58 PM By: thuong.hoai

Copyright Reserved

The Contractor shall verify and be responsible for all dimensions. DO NOT scale the drawing - any errors or omissions shall be reported to Stantec without delay.
The Copyright to all designs and drawings are the property of Stantec. Reproduction or use for any purpose other than that authorized by Stantec is forbidden.

Notes

- UNDER GROUND AND ABOVE GROUND UTILITIES AND STRUCTURES ARE NOT NECESSARILY SHOWN ON THE DRAWINGS AND WHERE SHOWN, THE ACCURACY OF POSITION IS NOT GUARANTEED. THE CONTRACTOR SHALL INFORM THEMSELVES OF THE EXACT LOCATION OF ALL UTILITY PLANTS PRIOR TO STARTING WORK.
- THE REQUIREMENTS FOR THE REMOVAL, REINSTALLATION AND/OR DISPOSAL OF EXISTING FEATURES IN CONFLICT WITH THE CONSTRUCTION AREA WILL BE CONFIRMED IN THE FIELD DURING CONSTRUCTION.
- TOPOGRAPHICAL SURVEY COMPLETED BY MANTOSH PERRY CONSULTING ENGINEERS, DATED 2016, (UTM ZONE 18 NAD83 (CRSR) 1997.0)
- ENTRANCE RADI AS NOTED TO BE PROVIDED FROM EDGE OF PAVEMENT OR GRAVEL AS SHOWN ON PLAN DRAWING. RADIUS MODIFICATIONS MAY BE REQUIRED SUBJECT TO REVIEW OF ENTRANCE SKEW ANGLE AND VEHICLE ACCESS REQUIREMENTS.
- UPON COMPLETION OF REBUILD/RENOVATE ROAD WORK CONTRACTOR TO CONFIRM ROADS ARE IN COMPLIANCE WITH SIEMENS SPECIFICATIONS "GENERAL SITE REQUIREMENTS, AMHERST ISLAND, EQUIPMENT ONLY AM" REV 6.31, DATED 2016-09-23.
- CONTRACTOR TO UNDERTAKE REPAIRS TO ROADS ON AN AS-NEEDED BASIS TO MAINTAIN ROAD IN EXISTING OR BETTER CONDITION IN CONSIDERATION OF ISLAND TRAFFIC AND CONSTRUCTION TRAFFIC DURING EXECUTION OF THE PROJECT.
- MATTING TO BE USED FOR BYPASS LOCATIONS AS NEEDED.
- FOR TREE REMOVALS REFER TO "STANTEC ARBORIST REPORT".
- TRAFFIC CONTROL DURING CONSTRUCTION REFER TO "STANTEC AMHERST ISLAND WIND ENERGY PROJECT TRAFFIC MANAGEMENT PLAN".
- CONTRACTOR TO ASSESS EXISTING CULVERT PRIOR TO CONSTRUCTION. EXISTING CULVERTS MAY BE BRIDGED OR REINFORCED PRIOR TO PROJECT WORK. CULVERT EXTENSION AND INSTALLATION DETAILS REFER TO QPSS 241.
- SEDIMENT AND EROSION CONTROL MEASURES ARE TO BE IMPLEMENTED PRIOR TO, AND MAINTAINED DURING CONSTRUCTION TO PREVENT ENTRY OF SEDIMENT INTO THE NATURAL ENVIRONMENT. THE CONTRACTOR WILL BE REQUIRED TO MONITOR THE SEDIMENT CONTROL MEASURES REGULARLY AND REPAIR ANY DAMAGE IMMEDIATELY. SEDIMENTS TO BE REMOVED WHEN ACCUMULATIONS REACH A MAXIMUM OF 1/3 THE HEIGHT OF THE EROSION CONTROL MEASURE. (SILT FENCE, STRAW BALE, ETC.). SILT FENCE INSTALLATION MUST OCCUR PRIOR TO COMMENCEMENT OF CONSTRUCTION, AS PER REA CONDITION H3(4).
- ROAD SECTION SUPPLEMENTAL DRAINAGE - WHERE ROAD SUBGRADE ELEVATION IS HIGHER THAN ELEVATION OF NEARBY DITCH INVERT OR FALL-OFF TOPOGRAPHY WITHIN THE ROAD ALLOWANCE, INSTALL A DITCH PERPENDICULAR TO EDGE OF ROAD SO AS TO PROVIDE DRAINAGE PATH FOR THE ROAD SUBGRADE. FILL DITCH WITH GRANULAR A CRUSHED QUARRELED MATERIAL. PLACE SUCH DITCHES AT LOCAL LOW SPOTS AND EVERY 100M ALONG ROAD LENGTH WHERE SUCH ELEVATION CONDITIONS EXIST.

Legend

- LIMIT OF OBSTACLE FREE AREA (ONLY APPLIES ABOVE ROAD ELEVATION +1.5m)
- ROAD CENTRE LINE
- APPROXIMATE LOT LINE
- ROAD ALLOWANCE
- EXISTING POST AND WIRE/ELECTRIC FENCE
- EXISTING DITCH
- EXISTING OVERHEAD HYDRO
- 4375 CIVIC ADDRESS
- EDGE OF ROAD REBUILD

G	ISSUED FOR MUNICIPAL CONSENT	PH	LL	17.08.29
F	ISSUED FOR MUNICIPAL CONSENT	PH	LL	17.08.18
E	ISSUED FOR MUNICIPAL CONSENT	PH	LL	17.07.18
D	ISSUED FOR MUNICIPAL CONSENT	PH	LL	17.05.09
C	ISSUED FOR MUNICIPAL CONSENT	PH	LL	17.05.01
B	ISSUED FOR PERMITTING	PH	LL	17.03.09
A	ISSUED FOR PERMITTING	PH	LL	17.02.03

Revision	By	Appd.	YY.MM.DD
----------	----	-------	----------

File Name:	RC	LL	PH	17.08.29
	Dwn.	Chkd.	Dsgn.	YY.MM.DD

Permit-Seal

Client/Project



AMHERST ISLAND WIND PROJECT
75MW WIND FARM
Amherst Island, Loyalist Township, Ontario

Title

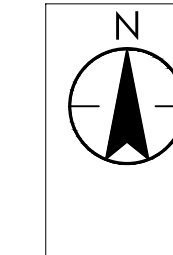

FRONT ROAD
STA. 16+000 TO STA. 16+300
PLAN AND PROFILE

Project No.	Scale
133560100	1:500H 1:100V
Drawing No.	Sheet
MR241	1
	Revision
	G

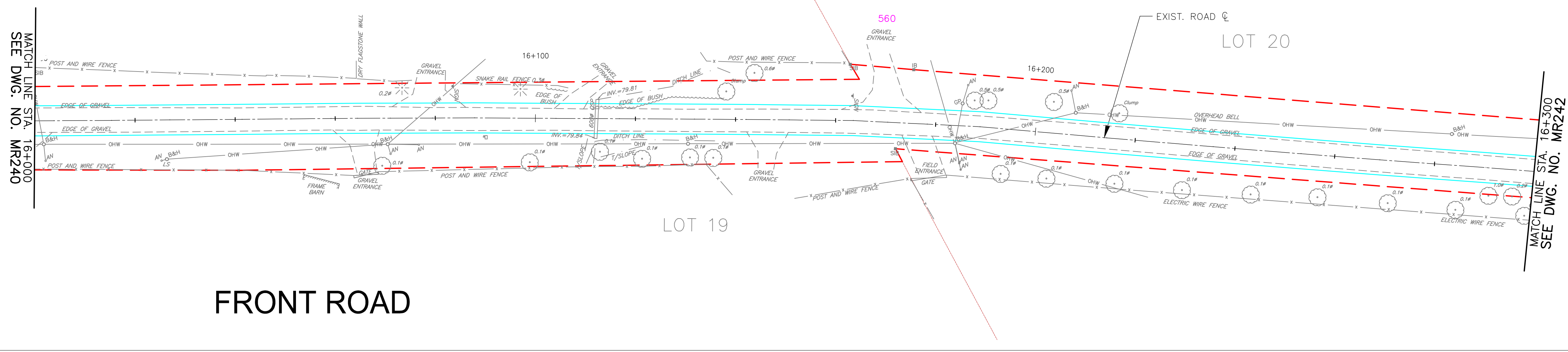
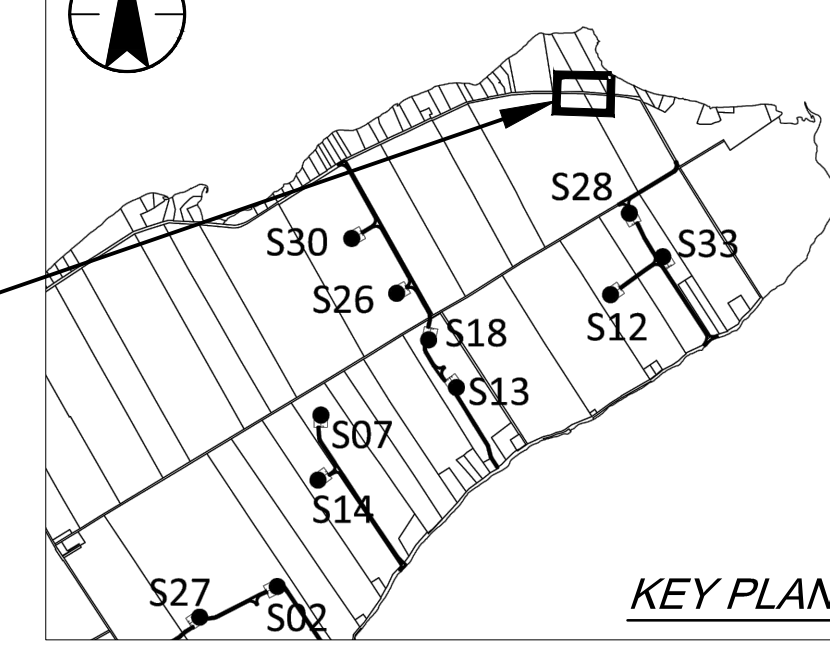
MR241

1 of 1

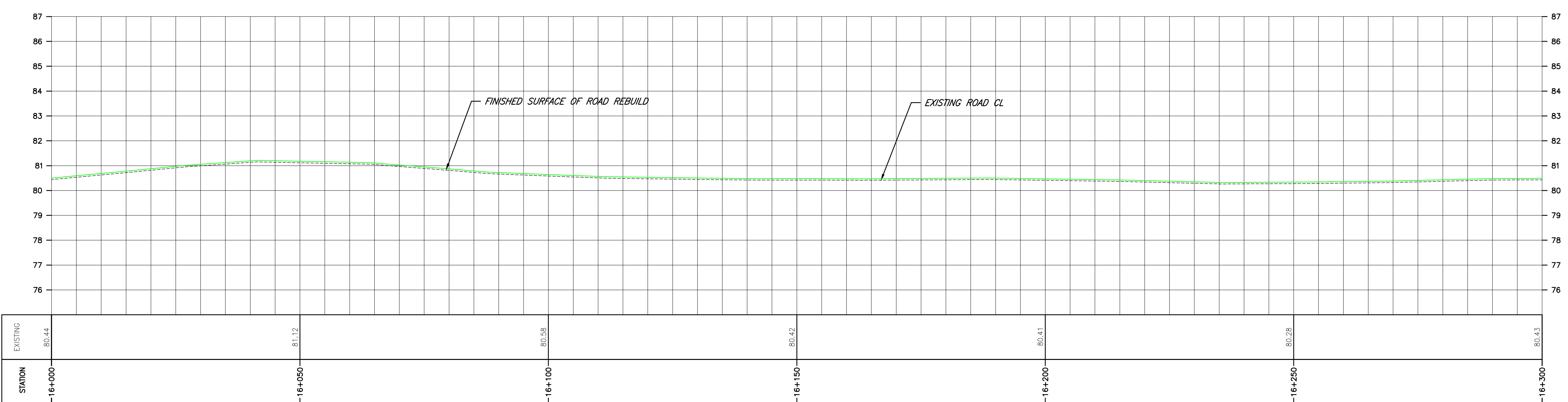
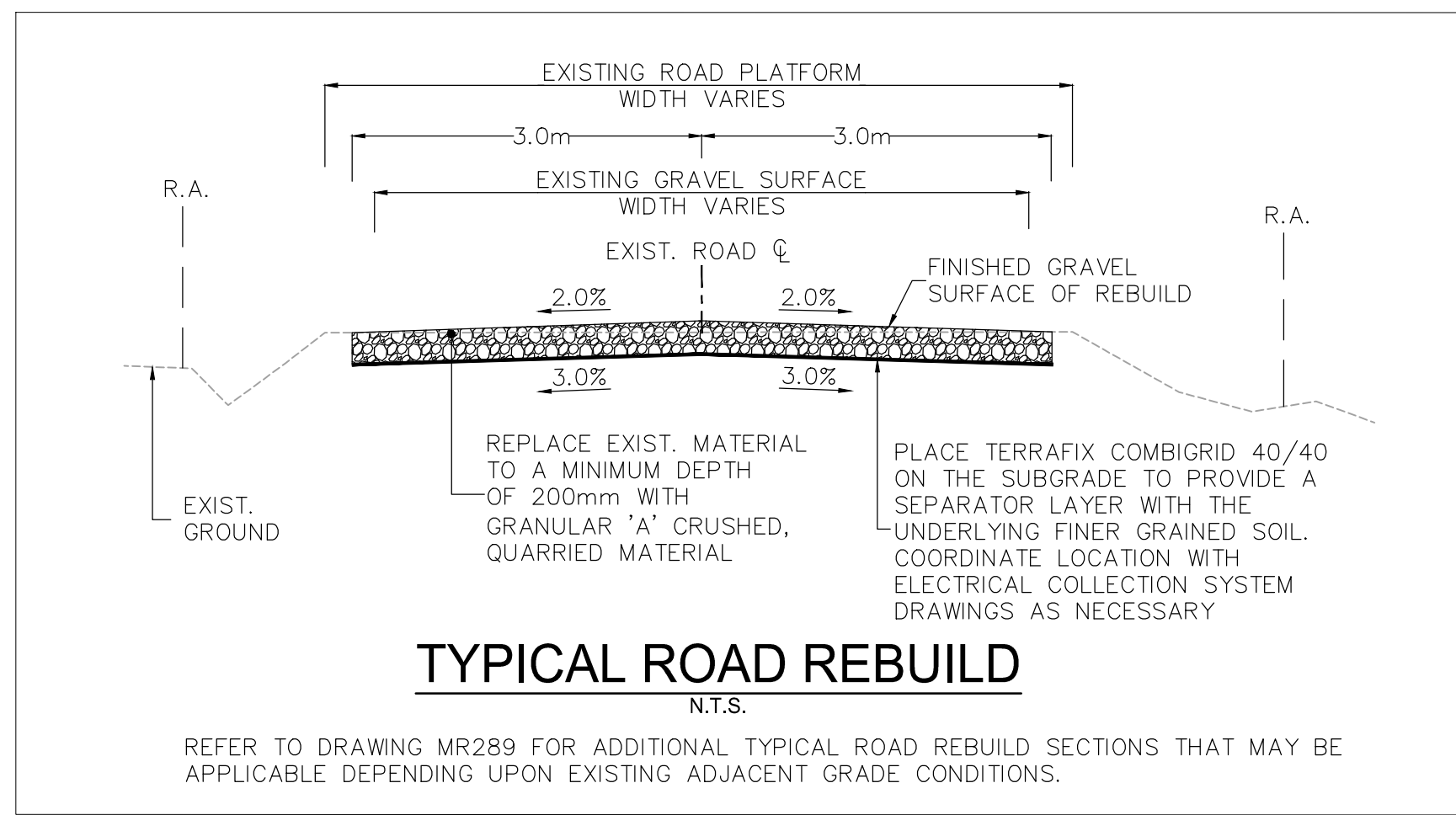
G



PLAN LOCATION



FRONT ROAD



\\CD\004-01\133560100\10_drawing\133560100_10.dwg: 2017/08/29 12:58 PM By: thuong.hoai

Copyright Reserved

The Contractor shall verify and be responsible for all dimensions. DO NOT scale the drawing - any errors or omissions shall be reported to Stantec without delay.
The Copyright to all designs and drawings are the property of Stantec. Reproduction or use for any purpose other than that authorized by Stantec is forbidden.

Notes

- UNDER GROUND AND ABOVE GROUND UTILITIES AND STRUCTURES ARE NOT NECESSARILY SHOWN ON THE DRAWINGS AND WHERE SHOWN, THE ACCURACY OF POSITION IS NOT GUARANTEED. THE CONTRACTOR SHALL INFORM THEMSELVES OF THE EXACT LOCATION OF ALL UTILITY PLANTS PRIOR TO STARTING WORK.
- THE REQUIREMENTS FOR THE REMOVAL, REINSTALLATION AND/OR DISPOSAL OF EXISTING FEATURES IN CONFLICT WITH THE CONSTRUCTION AREA WILL BE CONFIRMED IN THE FIELD DURING CONSTRUCTION.
- TOPOGRAPHICAL SURVEY COMPLETED BY MANTOSH PERRY CONSULTING ENGINEERS, DATED 2016, (UTM ZONE 18 NAD83 (CRSR) 1997.0)
- ENTRANCE RADI AS NOTED TO BE PROVIDED FROM EDGE OF PAVEMENT OR GRAVEL AS SHOWN ON PLAN DRAWING. RADIUS MODIFICATIONS MAY BE REQUIRED SUBJECT TO REVIEW OF ENTRANCE SKEW ANGLE AND VEHICLE ACCESS REQUIREMENTS.
- UPON COMPLETION OF REBUILD/RENOVATE ROAD WORK CONTRACTOR TO CONFIRM ROADS ARE IN COMPLIANCE WITH SIEMENS SPECIFICATIONS "GENERAL SITE REQUIREMENTS, AMHERST ISLAND, EQUIPMENT ONLY AM" REV 6.31, DATED 2016-09-23.
- CONTRACTOR TO UNDERTAKE REPAIRS TO ROADS ON AN AS-NEEDED BASIS TO MAINTAIN ROAD IN EXISTING OR BETTER CONDITION IN CONSIDERATION OF ISLAND TRAFFIC AND CONSTRUCTION TRAFFIC DURING EXECUTION OF THE PROJECT.
- MATting TO BE USED FOR BYPASS LOCATIONS AS NEEDED.
- FOR TREE REMOVALS REFER TO "STANTEC ARBORIST REPORT".
- TRAFFIC CONTROL DURING CONSTRUCTION REFER TO "STANTEC AMHERST ISLAND WIND ENERGY PROJECT TRAFFIC MANAGEMENT PLAN".
- CONTRACTOR TO ASSESS EXISTING CULVERT PRIOR TO CONSTRUCTION. EXISTING CULVERTS MAY BE BRIDGED OR REINFORCED PRIOR TO PROJECT WORK. CULVERT EXTENSION AND INSTALLATION DETAILS REFER TO QPSS 241.
- SEDIMENT AND EROSION CONTROL MEASURES ARE TO BE IMPLEMENTED PRIOR TO, AND MAINTAINED DURING CONSTRUCTION, TO PREVENT ENTRY OF SEDIMENT INTO THE NATURAL ENVIRONMENT. THE CONTRACTOR WILL BE REQUIRED TO MONITOR THE SEDIMENT CONTROL MEASURES REGULARLY AND REPAIR ANY DAMAGE IMMEDIATELY. SEDIMENTS TO BE REMOVED WHEN ACCUMULATIONS REACH A MAXIMUM OF 1/3 THE HEIGHT OF THE EROSION CONTROL MEASURE. (SILT FENCE, STRAW BALE, ETC.). SILT FENCE INSTALLATION MUST OCCUR PRIOR TO COMMENCEMENT OF CONSTRUCTION, AS PER REA CONDITION H3(4).
- ROAD SECTION SUPPLEMENTAL DRAINAGE - WHERE ROAD SUBGRADE ELEVATION IS HIGHER THAN ELEVATION OF NEARBY DITCH INVERT OR FALL-OFF TOPOGRAPHY WITHIN THE ROAD ALLOWANCE, INSTALL A DITCH PERPENDICULAR TO EDGE OF ROAD SO AS TO PROVIDE DRAINAGE PATH FOR THE ROAD SUBGRADE. FILL DITCH WITH GRANULAR A CRUSHED, QUARRIED MATERIAL. PLACE SUCH DITCHES AT LOCAL LOW SPOTS AND EVERY 100M ALONG ROAD LENGTH WHERE SUCH ELEVATION CONDITIONS EXIST.

Legend

- LIMIT OF OBSTACLE FREE AREA (ONLY APPLIES ABOVE ROAD ELEVATION +1.5m)
- ROAD CENTRE LINE
- APPROXIMATE LOT LINE
- ROAD ALLOWANCE
- EXISTING POST AND WIRE/ELECTRIC FENCE
- EXISTING DITCH
- EXISTING OVERHEAD HYDRO
- 4375 CIVIC ADDRESS
- EDGE OF ROAD REBUILD

G	ISSUED FOR MUNICIPAL CONSENT	PH	LL	17.08.29
F	ISSUED FOR MUNICIPAL CONSENT	PH	LL	17.08.18
E	ISSUED FOR MUNICIPAL CONSENT	PH	LL	17.07.18
D	ISSUED FOR MUNICIPAL CONSENT	PH	LL	17.05.09
C	ISSUED FOR MUNICIPAL CONSENT	PH	LL	17.05.01
B	ISSUED FOR PERMITTING	PH	LL	17.03.09
A	ISSUED FOR PERMITTING	PH	LL	17.02.03

Revision	By	Appd.	YY.MM.DD
----------	----	-------	----------

File Name:	RC	LL	PH	17.08.29
	Dwn.	Chkd.	Dsgn.	YY.MM.DD

Permit-Seal

Client/Project



AMHERST ISLAND WIND PROJECT
75MW WIND FARM
Amherst Island, Loyalist Township, Ontario

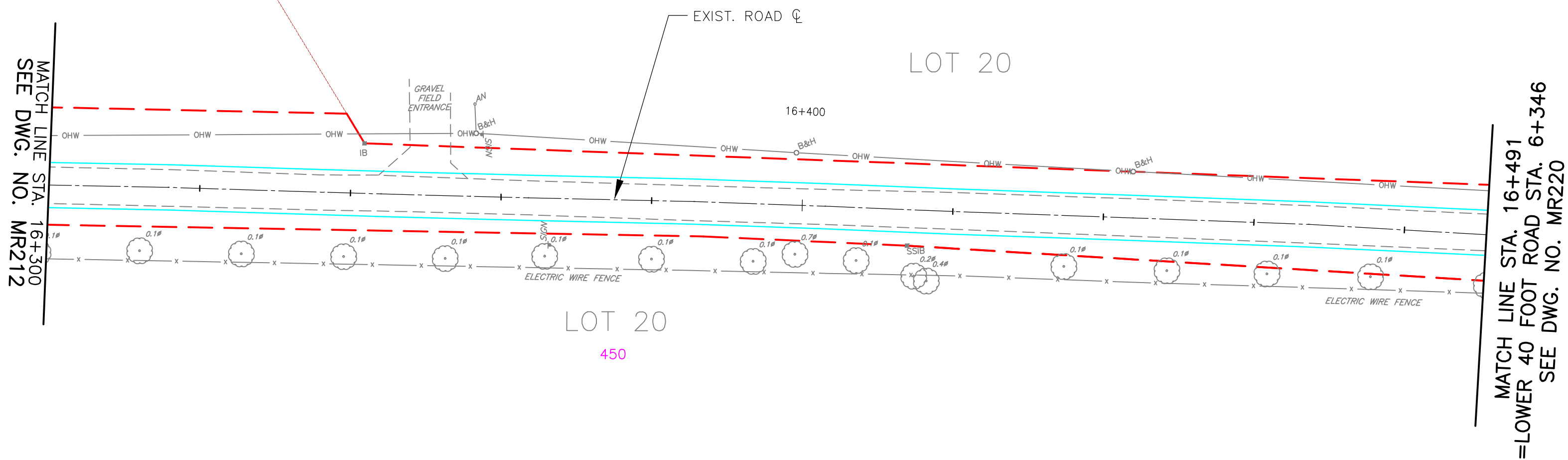
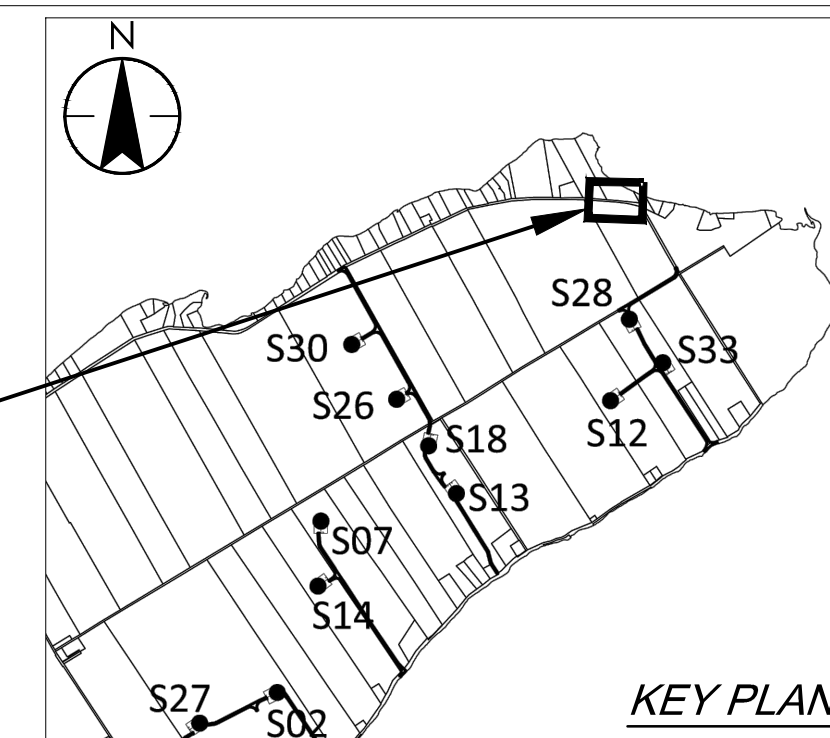
Title

FRONT ROAD
STA. 16+300 TO STA. 16+491
PLAN AND PROFILE

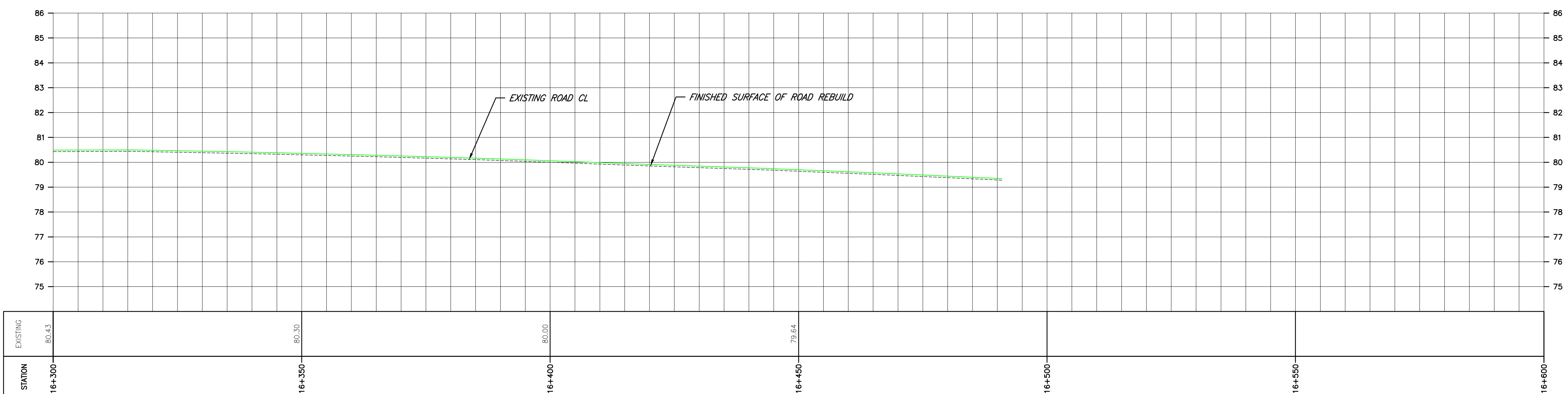
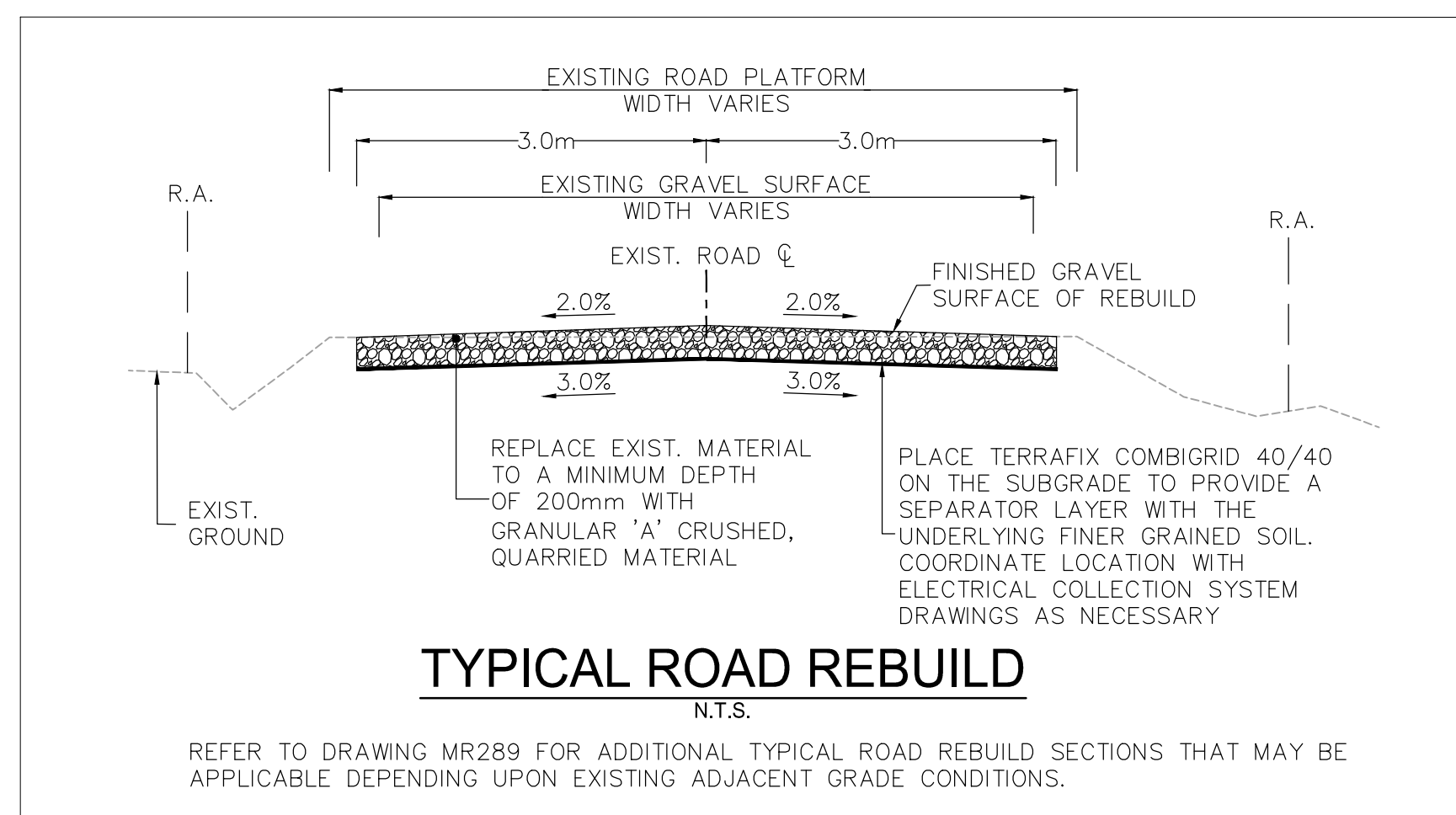
Project No.	Scale
133560100	1:500H 1:100V

Drawing No.	Sheet	Revision
MR242		

PLAN LOCATION



FRONT ROAD



\\CD\04\01\1650\active\133560100\10_drawing\104_sheel_16en\105_renc\MR211-221_133560100\Front Road.dwg 2017/08/29 12:57 PM By: thong.hoi