

Notes

- UNDER GROUND AND ABOVE GROUND UTILITIES AND STRUCTURES ARE NOT NECESSARILY SHOWN ON THE DRAWINGS AND WHERE SHOWN, THE ACCURACY OF POSITION IS NOT GUARANTEED. THE CONTRACTOR SHALL INFORM THEMSELVES OF THE EXACT LOCATION OF ALL UTILITY PLANTS PRIOR TO STARTING WORK.
- THE REQUIREMENTS FOR THE REMOVAL, REINSTALLATION AND/OR DISPOSAL OF EXISTING FEATURES IN CONFLICT WITH THE CONSTRUCTION AREA WILL BE CONFIRMED IN THE FIELD DURING CONSTRUCTION.
- SURVEY COMPLETED BY MENTOSH PERRY CONSULTING ENGINEERS, DATED 2017. (UTM ZONE 18 WADES CRSR 1997.0)
- ENTRANCE RADI AS NOTED TO BE PROVIDED FROM EDGE OF PAVEMENT OR GRAVEL AS SHOWN ON PLAN DRAWING. RADIUS MODIFICATIONS MAY BE REQUIRED SUBJECT TO REVIEW OF ENTRANCE SKEW ANGLE AND VEHICLE ACCESS REQUIREMENTS.
- UPON COMPLETION OF REBUILD/RENOVATE ROAD WORK, CONTRACTOR TO CONFIRM ROADS ARE IN COMPLIANCE WITH SIEMENS SPECIFICATIONS "GENERAL SITE REQUIREMENTS, AMHERST ISLAND, EQUIPMENT ONLY AM" REV 6.31, DATED 2016-09-23.
- CONTRACTOR TO UNDERTAKE REPAIRS TO ROADS ON AN AS-NEEDED BASIS TO MAINTAIN ROAD IN EXISTING OR BETTER CONDITION IN CONSIDERATION OF ISLAND TRAFFIC AND CONSTRUCTION TRAFFIC DURING EXECUTION OF THE PROJECT.
- MATTING TO BE USED FOR BYPASS LOCATIONS AS NEEDED.
- FOR TREE REMOVALS REFER TO "STANTEC ARBORIST REPORT".
- TRAFFIC CONTROL DURING CONSTRUCTION REFER TO "STANTEC AMHERST ISLAND WIND ENERGY PROJECT TRAFFIC MANAGEMENT PLAN"
- CONTRACTOR TO ASSESS EXISTING CULVERT PRIOR TO CONSTRUCTION. EXISTING CULVERTS MAY BE BRIDGED OR REINFORCED PRIOR TO PROJECT WORK. CULVERT EXTENSION AND INSTALLATION DETAILS REFER TO QPSS 241.
- SEDIMENT AND EROSION CONTROL MEASURES ARE TO BE IMPLEMENTED PRIOR TO, AND MAINTAINED DURING CONSTRUCTION TO PREVENT ENTRY OF SEDIMENT INTO THE NATURAL ENVIRONMENT. THE CONTRACTOR WILL BE REQUIRED TO MONITOR THE SEDIMENT CONTROL MEASURES REGULARLY AND REPAIR ANY DAMAGE IMMEDIATELY. SEDIMENTS TO BE REMOVED WHEN ACCUMULATIONS REACH A MAXIMUM OF 1/3 THE HEIGHT OF THE EROSION CONTROL MEASURE. (SILT FENCE, STRAW BALE, ETC.). SILT FENCE INSTALLATION MUST OCCUR PRIOR TO COMMENCEMENT OF CONSTRUCTION, AS PER REA CONDITION H3(4).
- ROAD SECTION SUPPLEMENTAL DRAINAGE - WHERE ROAD SUBGRADE ELEVATION IS HIGHER THAN ELEVATION OF NEARBY DITCH INVERT OR FALL-OFF TOPOGRAPHY WITHIN THE ROAD ALLOWANCE, INSTALL A DITCH PERPENDICULAR TO EDGE OF ROAD SO AS TO PROVIDE DRAINAGE PATH FOR THE ROAD SUBGRADE. FILL DITCH WITH GRANULAR & CRUSHED QUARRIED MATERIAL. PLACE SUCH DITCHES AT LOCAL LOW SPOTS AND EVERY 100M ALONG ROAD LENGTH WHERE SUCH ELEVATION CONDITIONS EXIST.

Legend

- TEMPORARY ROAD WIDENING
- LIMIT OF GRADING
- LIMIT OF OBSTACLE FREE AREA (ONLY APPLIES ABOVE ROAD ELEVATION +1.5m)
- ROAD CENTRE LINE
- APPROXIMATE LOT LINE
- ROAD ALLOWANCE (R.A.)
- EXISTING POST AND WIRE/ELECTRIC FENCE
- EXISTING DITCH
- EXISTING OVERHEAD HYDRO
- TREE REMOVAL
- SHRUB REMOVAL
- CIVIC ADDRESS
- EDGE OF ROAD REBUILD

| | | | | |
|---|------------------------------|----|----|----------|
| G | ISSUED FOR MUNICIPAL CONSENT | PH | LL | 17.08.29 |
| F | ISSUED FOR MUNICIPAL CONSENT | PH | LL | 17.08.16 |
| E | ISSUED FOR MUNICIPAL CONSENT | PH | LL | 17.07.18 |
| D | ISSUED FOR MUNICIPAL CONSENT | PH | LL | 17.05.09 |
| C | ISSUED FOR MUNICIPAL CONSENT | PH | LL | 17.05.01 |
| B | ISSUED FOR PERMITTING | PH | LL | 17.03.09 |
| A | ISSUED FOR PERMITTING | PH | LL | 17.02.03 |

| | | | |
|----------|----|-------|----------|
| Revision | By | Appd. | YY.MM.DD |
|----------|----|-------|----------|

| | | | | |
|------------|------|-------|-------|----------|
| File Name: | RC | LL | PH | 17.08.29 |
| | Dwn. | Chkd. | Dsgn. | YY.MM.DD |

Permit-Seal

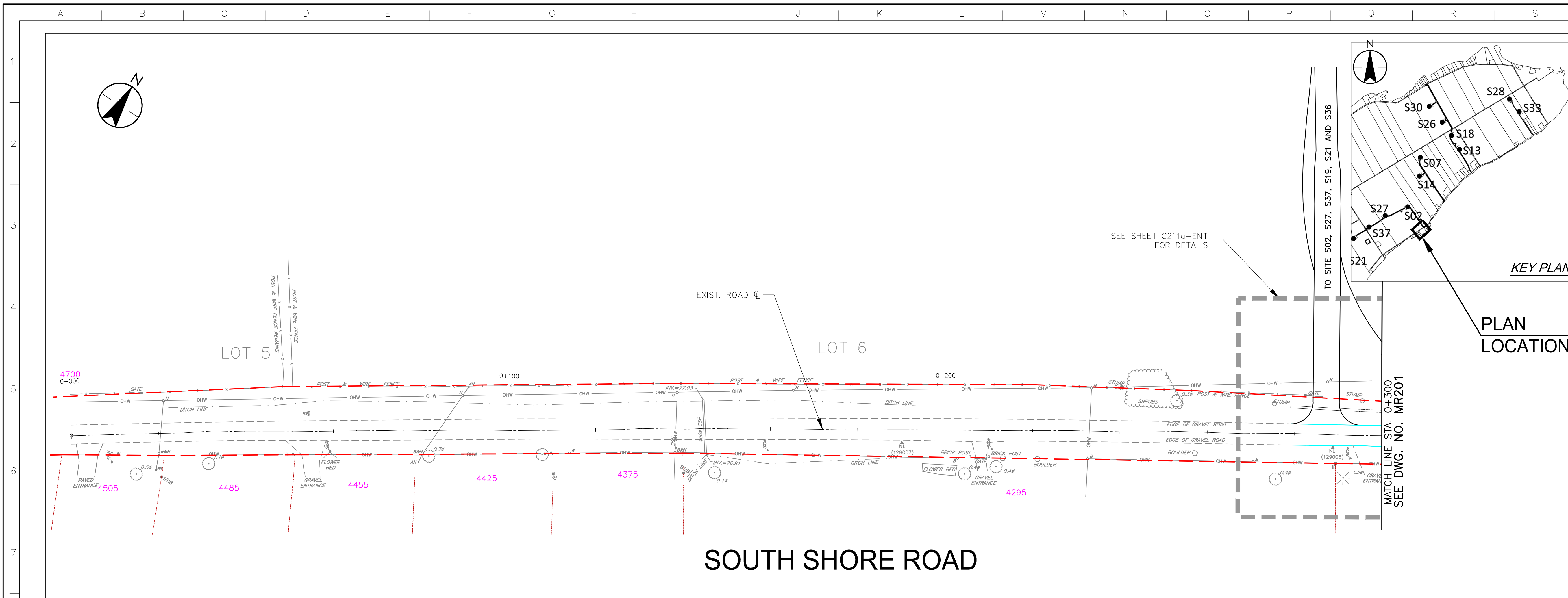
Client/Project

AMHERST ISLAND WIND PROJECT
75MW WIND FARM
Amherst Island, Loyalist Township, Ontario

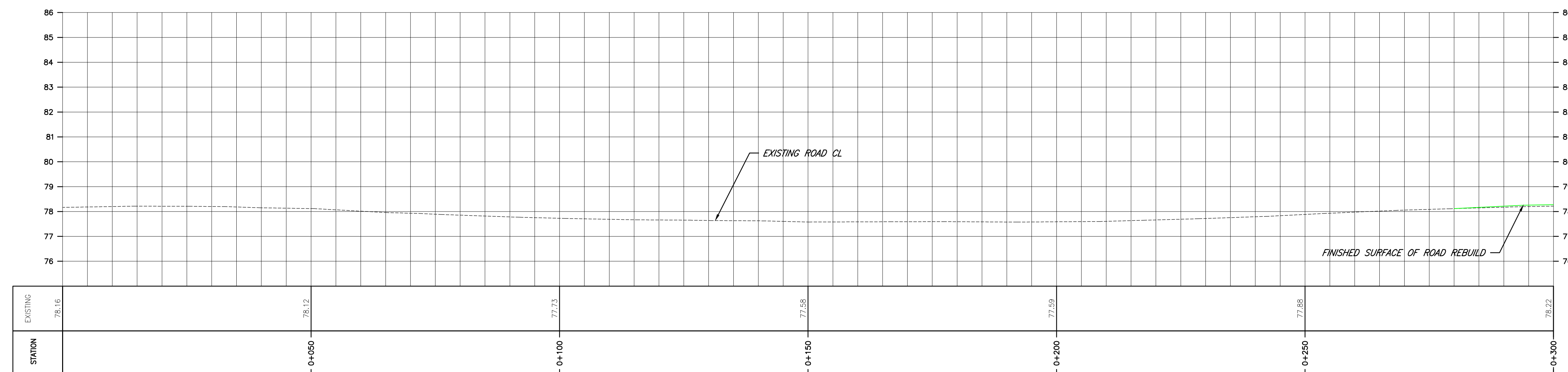
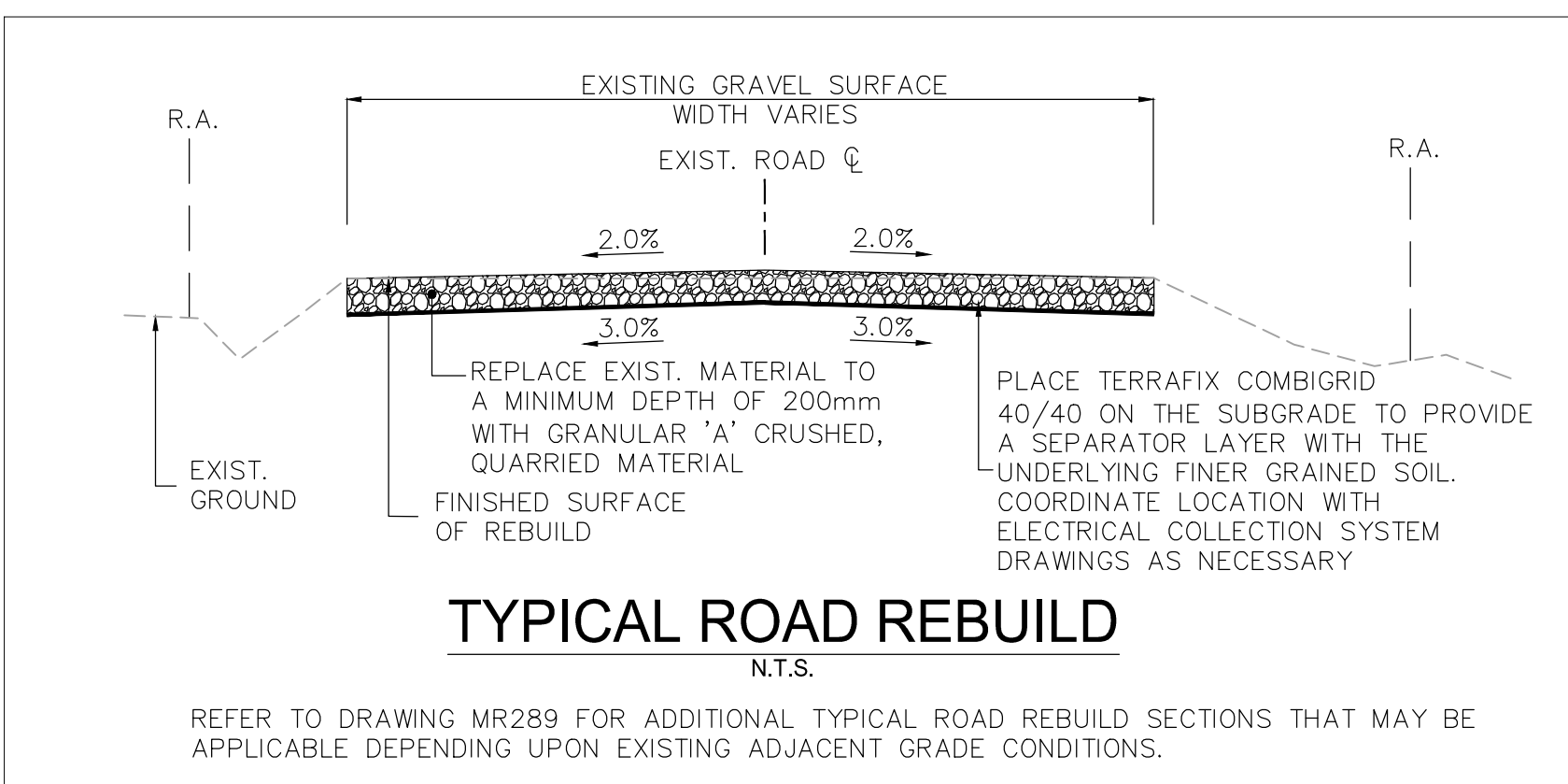
Title

SOUTH SHORE ROAD
STA. 0+000 TO STA. 0+300
PLAN AND PROFILE

| | | |
|-------------|--------|------------|
| Project No. | Scale | 1:500H |
| 133560100 | 1:100V | 0 5 15 25m |
| Drawing No. | Sheet | Revision |



SOUTH SHORE ROAD



Copyright Reserved

The Contractor shall verify and be responsible for all dimensions. DO NOT scale the drawing - any errors or omissions shall be reported to Stantec without delay.
The Copyright to all designs and drawings are the property of Stantec. Reproduction or use for any purpose other than that authorized by Stantec is forbidden.

Notes

- UNDER GROUND AND ABOVE GROUND UTILITIES AND STRUCTURES ARE NOT NECESSARILY SHOWN ON THE DRAWINGS AND WHERE SHOWN, THE ACCURACY OF POSITION IS NOT GUARANTEED. THE CONTRACTOR SHALL INFORM THEMSELVES OF THE EXACT LOCATION OF ALL UTILITY PLANTS PRIOR TO STARTING WORK.
- THE REQUIREMENTS FOR THE REMOVAL, REINSTALLATION AND/OR DISPOSAL OF EXISTING FEATURES IN CONFLICT WITH THE CONSTRUCTION AREA WILL BE CONFIRMED IN THE FIELD DURING CONSTRUCTION.
- SURVEY COMPLETED BY MENTOSH PERRY CONSULTING ENGINEERS, DATED 2017. (UTM ZONE 18 NAD83 CRSR 1997.0)
- ENTRANCE RADI AS NOTED TO BE PROVIDED FROM EDGE OF PAVEMENT OR GRAVEL AS SHOWN ON PLAN DRAWING. RADIUS MODIFICATIONS MAY BE REQUIRED SUBJECT TO REVIEW OF ENTRANCE SKEW ANGLE AND VEHICLE ACCESS REQUIREMENTS.
- UPON COMPLETION OF REBUILD/RENOVATE ROAD WORK, CONTRACTOR TO CONFIRM ROADS ARE IN COMPLIANCE WITH SIEMENS SPECIFICATIONS "GENERAL SITE REQUIREMENTS, AMHERST ISLAND, EQUIPMENT ONLY AM" REV 6.31, DATED 2016-09-23.
- CONTRACTOR TO UNDERTAKE REPAIRS TO ROADS ON AN AS-NEEDED BASIS TO MAINTAIN ROAD IN EXISTING OR BETTER CONDITION IN CONSIDERATION OF ISLAND TRAFFIC AND CONSTRUCTION TRAFFIC DURING EXECUTION OF THE PROJECT.
- MATTING TO BE USED FOR BYPASS LOCATIONS AS NEEDED.
- FOR TREE REMOVALS REFER TO "STANTEC ARBORIST REPORT".
- TRAFFIC CONTROL DURING CONSTRUCTION REFER TO "STANTEC AMHERST ISLAND WIND ENERGY PROJECT TRAFFIC MANAGEMENT PLAN"
- CONTRACTOR TO ASSESS EXISTING CULVERT PRIOR TO CONSTRUCTION. EXISTING CULVERTS MAY BE BRIDGED OR REINFORCED PRIOR TO PROJECT WORK. CULVERT EXTENSION AND INSTALLATION DETAILS REFER TO QPSS 241.
- SEDIMENT AND EROSION CONTROL MEASURES ARE TO BE IMPLEMENTED PRIOR TO COMMENCEMENT OF CONSTRUCTION, AS PER REA CONDITION H3(4).
- ROAD SECTION SUPPLEMENTAL DRAINAGE - WHERE ROAD SUBGRADE ELEVATION IS HIGHER THAN ELEVATION OF NEARBY DITCH INVERT OR FALL-OFF TOPOGRAPHY WITHIN THE ROAD ALLOWANCE, INSTALL A DITCH PERPENDICULAR TO EDGE OF ROAD SO AS TO PROVIDE DRAINAGE PATH FOR THE ROAD SUBGRADE. FILL DITCH WITH GRANULAR 'A' CRUSHED. QUARRIED MATERIAL. PLACE SUCH DITCHES AT LOCAL LOW SPOTS AND EVERY 100M ALONG ROAD LENGTH WHERE SUCH ELEVATION CONDITIONS EXIST.

Legend

- TEMPORARY ROAD WIDENING
- LIMIT OF GRADING
- LIMIT OF OBSTACLE FREE AREA (ONLY APPLIES ABOVE ROAD ELEVATION +1.5m)
- ROAD CENTRE LINE
- APPROXIMATE LOT LINE
- ROAD ALLOWANCE (R.A.)
- EXISTING POST AND WIRE/ELECTRIC FENCE
- EXISTING DITCH
- EXISTING OVERHEAD HYDRO
- TREE REMOVAL
- SHRUB REMOVAL
- CIVIC ADDRESS
- EDGE OF ROAD REBUILD

| | | | | |
|---|------------------------------|----|----|----------|
| G | ISSUED FOR MUNICIPAL CONSENT | PH | LL | 17.08.29 |
| F | ISSUED FOR MUNICIPAL CONSENT | PH | LL | 17.08.16 |
| E | ISSUED FOR MUNICIPAL CONSENT | PH | LL | 17.07.18 |
| D | ISSUED FOR MUNICIPAL CONSENT | PH | LL | 17.05.09 |
| C | ISSUED FOR MUNICIPAL CONSENT | PH | LL | 17.05.01 |
| B | ISSUED FOR PERMITTING | PH | LL | 17.03.09 |
| A | ISSUED FOR PERMITTING | PH | LL | 17.02.03 |

| Revision | By | Appd. | YY.MM.DD |
|----------|----|-------|----------|
|----------|----|-------|----------|

| | | | | |
|------------|------|-------|-------|----------|
| File Name: | RC | LL | PH | 17.08.29 |
| | Dwn. | Chkd. | Dsgn. | YY.MM.DD |

Permit-Seal

Client/Project



AMHERST ISLAND WIND PROJECT
75MW WIND FARM
Amherst Island, Loyalist Township, Ontario

Title

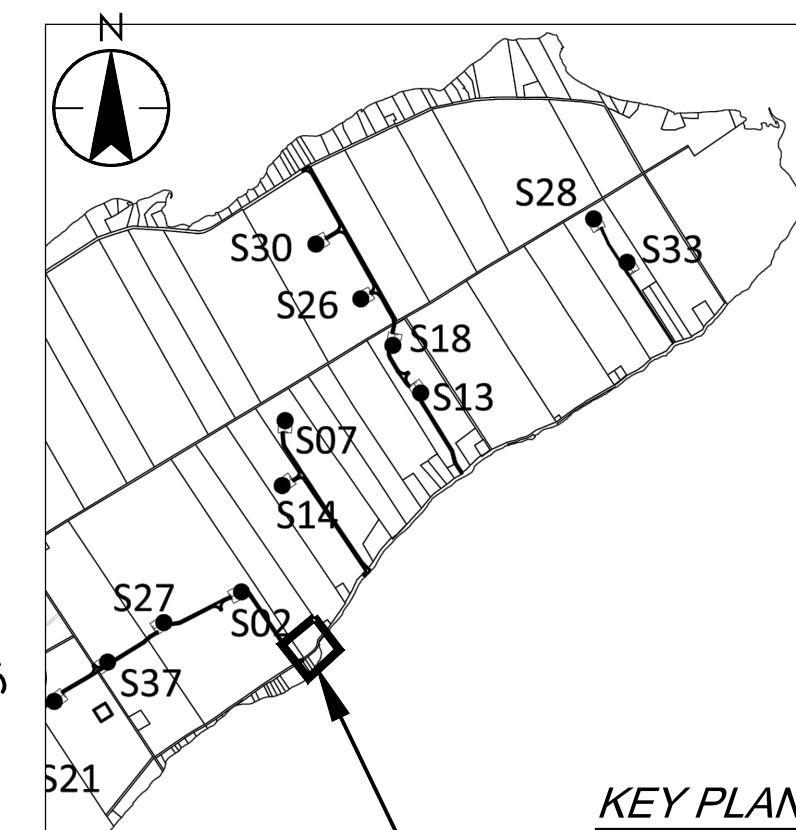
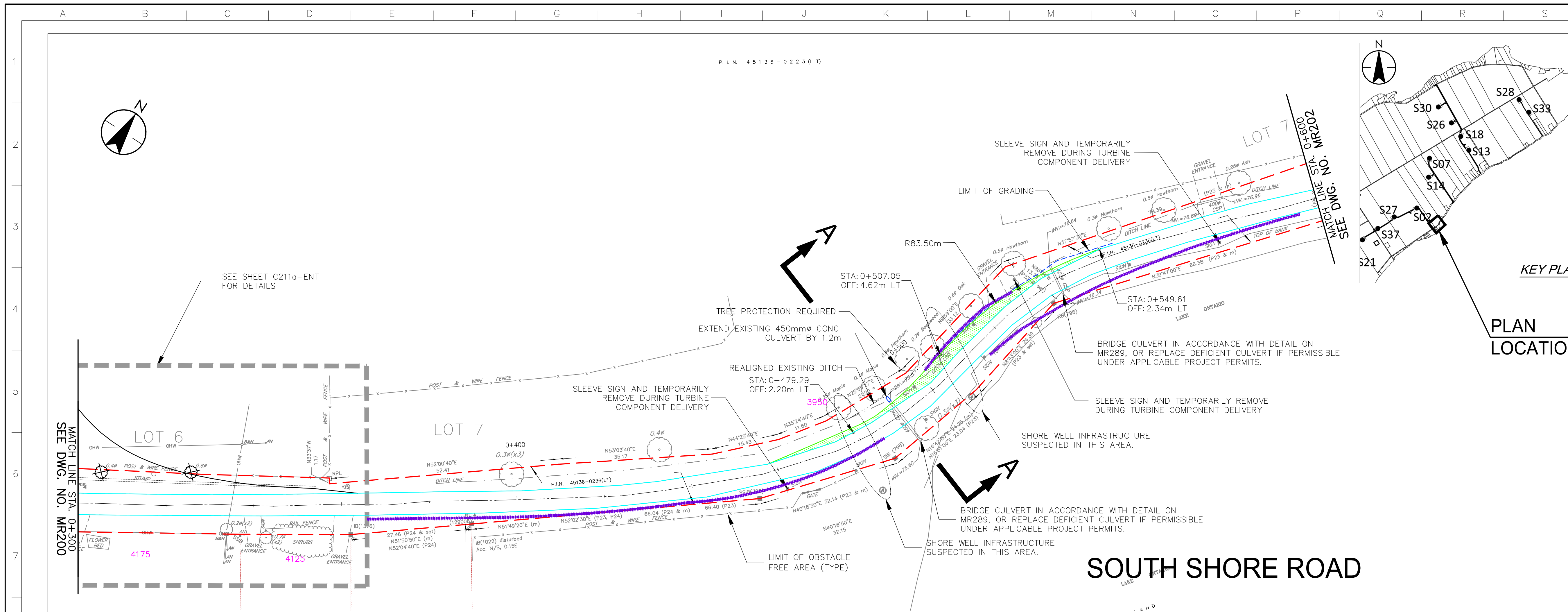
SOUTH SHORE ROAD
STA. 0+300 TO STA. 0+600
PLAN AND PROFILE

| | |
|-------------|------------------|
| Project No. | Scale |
| 133561000 | 1:500H 1:100V |
| Drawing No. | Sheet |
| MR201 | 1 of 1 |

MR201

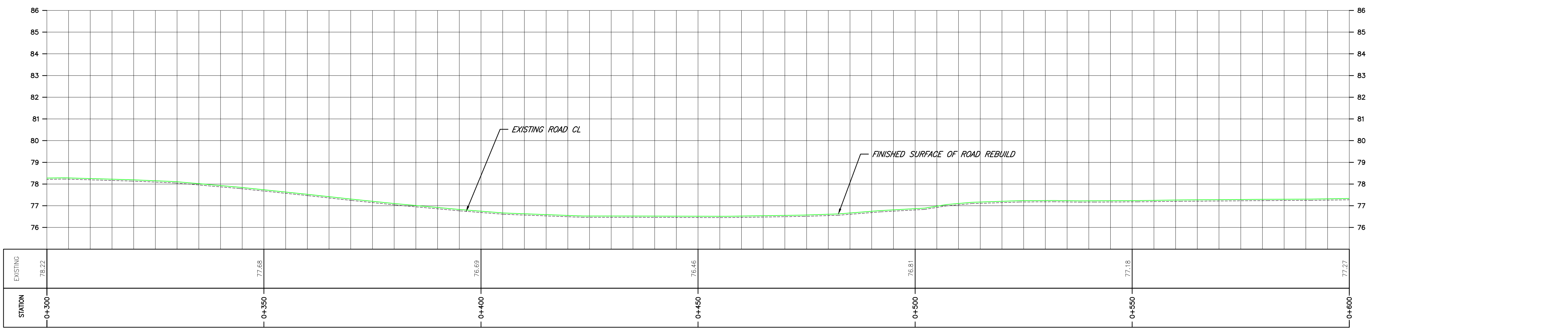
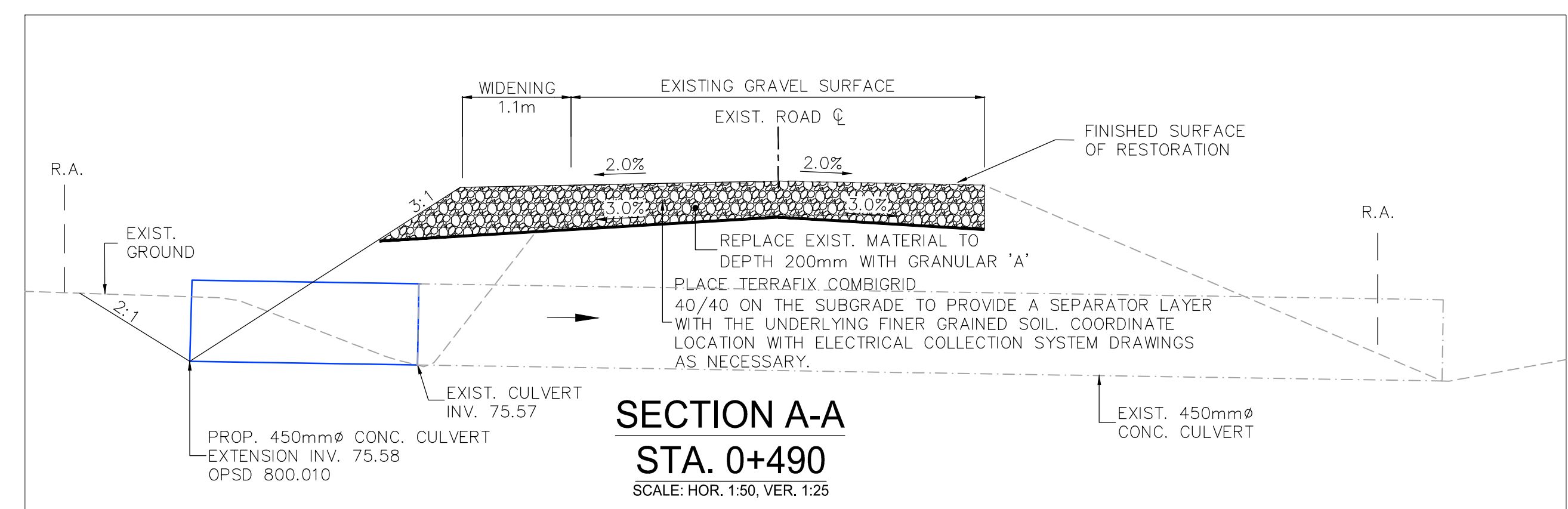
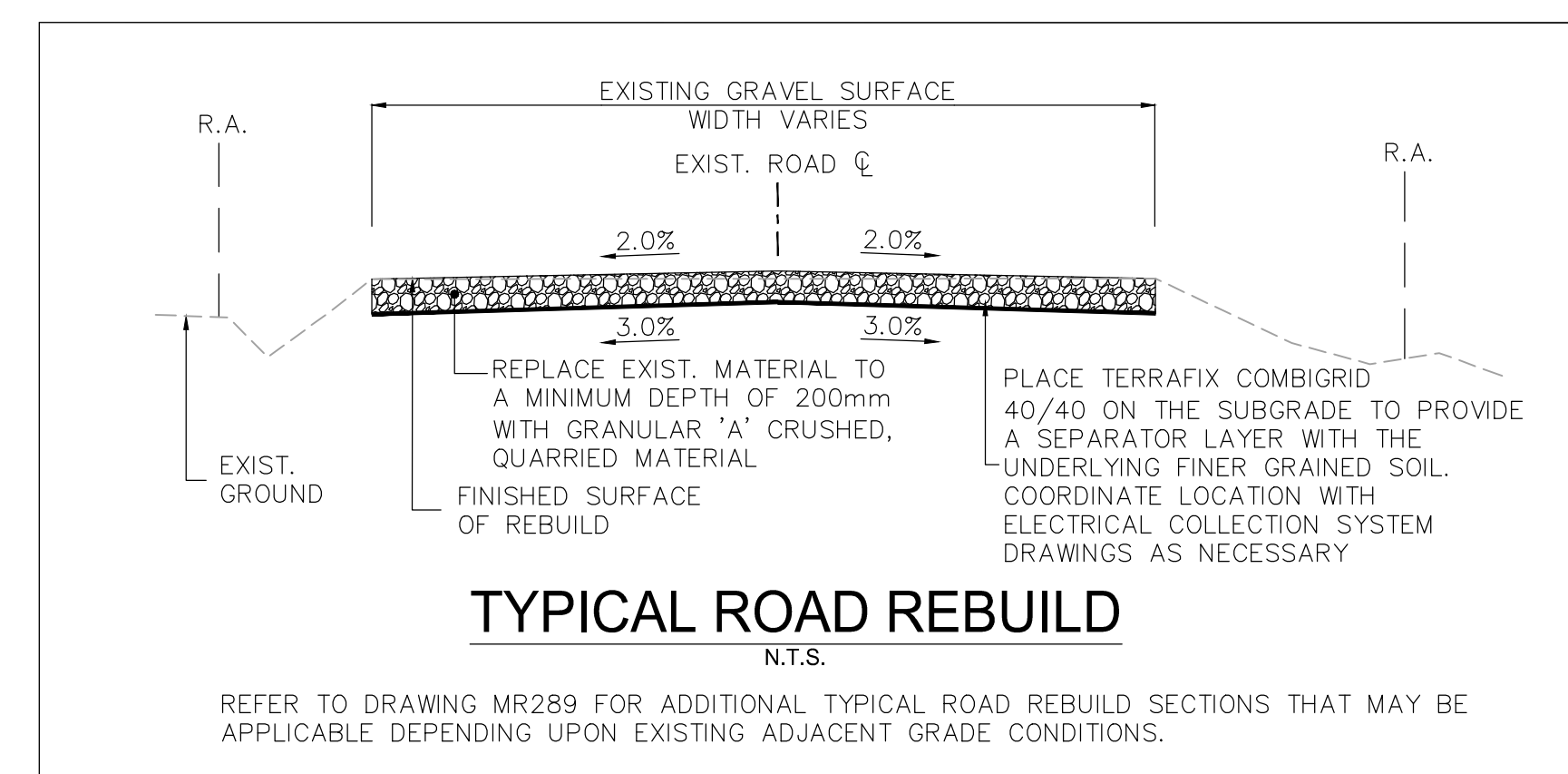
1 of 1

G



PLAN LOCATION

SOUTH SHORE ROAD



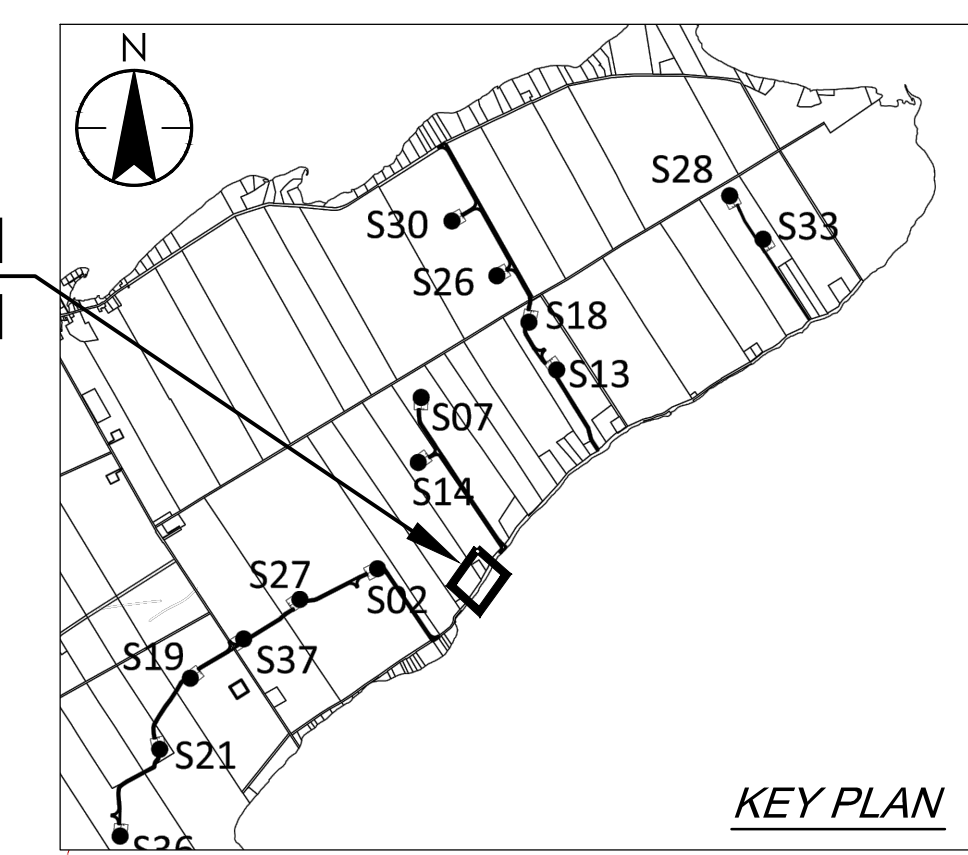
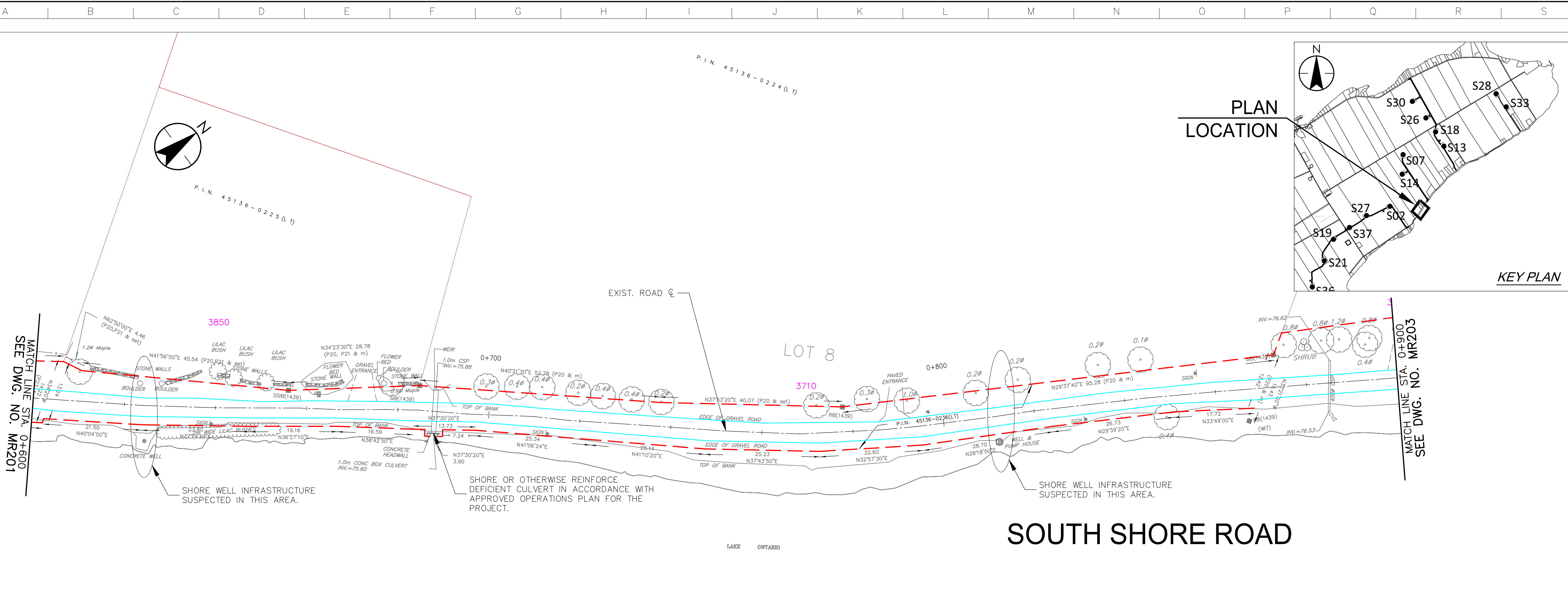
\\CD\004\01\650\active\13356100\10_drawing\13356100_South Shore Rd.dwg 2017/08/29 12:42 PM By: thong.hoi

Copyright Reserved

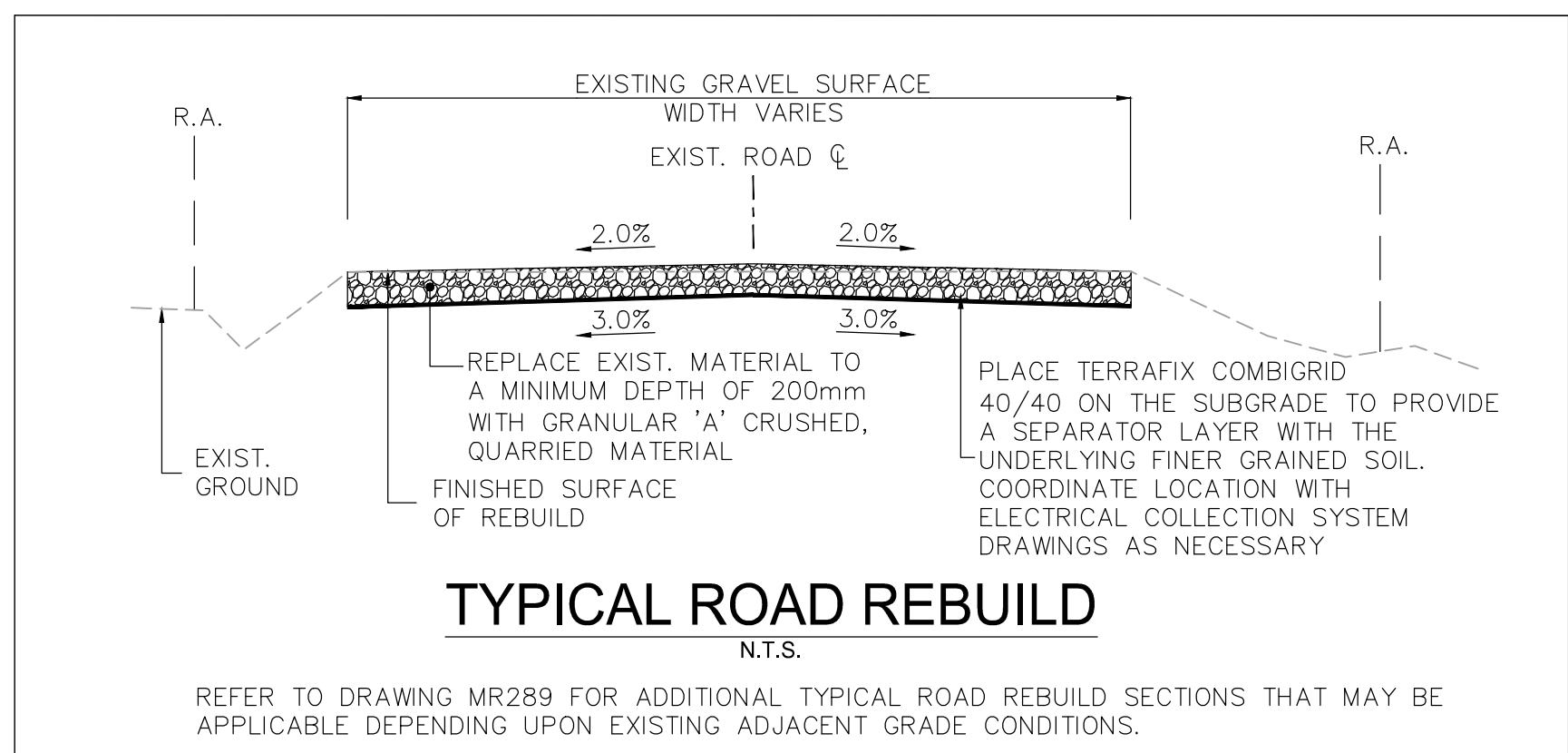
The Contractor shall verify and be responsible for all dimensions. DO NOT scale the drawing - any errors or omissions shall be reported to Stantec without delay.
The Copyright in all designs and drawings are the property of Stantec. Reproduction or use for any purpose other than that authorized by Stantec is forbidden.

Notes

- UNDER GROUND AND ABOVE GROUND UTILITIES AND STRUCTURES ARE NOT NECESSARILY SHOWN ON THE DRAWINGS AND WHERE SHOWN, THE ACCURACY OF POSITION IS NOT GUARANTEED. THE CONTRACTOR SHALL INFORM THEMSELVES OF THE EXACT LOCATION OF ALL UTILITY PLANTS PRIOR TO STARTING WORK.
- THE REQUIREMENTS FOR THE REMOVAL, REINSTALLATION AND/OR DISPOSAL OF EXISTING FEATURES IN CONFLICT WITH THE CONSTRUCTION AREA WILL BE CONFIRMED IN THE FIELD DURING CONSTRUCTION.
- SURVEY COMPLETED BY MAINTOSH PERRY CONSULTING ENGINEERS, DATED 2017. (UTM ZONE 18 NAD83 CRSR 1997.0)
- ENTRANCE RADI AS NOTED TO BE PROVIDED FROM EDGE OF PAVEMENT OR GRAVEL AS SHOWN ON PLAN DRAWING. RADIUS MODIFICATIONS MAY BE REQUIRED SUBJECT TO REVIEW OF ENTRANCE SKEW ANGLE AND VEHICLE ACCESS REQUIREMENTS.
- UPON COMPLETION OF REBUILD/RENOVATE ROAD WORK, CONTRACTOR TO CONFIRM ROADS ARE IN COMPLIANCE WITH SIEMENS SPECIFICATIONS GENERAL SITE REQUIREMENTS, AMHERST ISLAND, EQUIPMENT ONLY AM REV 6.31, DATED 2016-09-23.
- CONTRACTOR TO UNDERTAKE REPAIRS TO ROADS ON AN AS-NEEDED BASIS TO MAINTAIN ROAD IN EXISTING OR BETTER CONDITION IN CONSIDERATION OF ISLAND TRAFFIC AND CONSTRUCTION TRAFFIC DURING EXECUTION OF THE PROJECT.
- MATTING TO BE USED FOR BYPASS LOCATIONS AS NEEDED.
- FOR TREE REMOVALS REFER TO "STANTEC ARBORIST REPORT".
- TRAFFIC CONTROL DURING CONSTRUCTION REFER TO "STANTEC AMHERST ISLAND WIND ENERGY PROJECT TRAFFIC MANAGEMENT PLAN"
- CONTRACTOR TO ASSESS EXISTING CULVERT PRIOR TO CONSTRUCTION. EXISTING CULVERTS MAY BE BRIDGED OR REINFORCED PRIOR TO PROJECT WORK. CULVERT EXTENSION AND INSTALLATION DETAILS REFER TO QPSS 241.
- SEDIMENT AND EROSION CONTROL MEASURES ARE TO BE IMPLEMENTED PRIOR TO, AND MAINTAINED DURING CONSTRUCTION TO PREVENT ENTRY OF SEDIMENT INTO THE NATURAL ENVIRONMENT. THE CONTRACTOR WILL BE REQUIRED TO MONITOR THE SEDIMENT CONTROL MEASURES REGULARLY AND REPAIR ANY DAMAGE IMMEDIATELY. SEDIMENTS TO BE REMOVED WHEN ACCUMULATIONS REACH A MAXIMUM OF 1/3 THE HEIGHT OF THE EROSION CONTROL MEASURE. (SILT FENCE, STRAW BALE, ETC.). SILT FENCE INSTALLATION MUST OCCUR PRIOR TO COMMENCEMENT OF CONSTRUCTION, AS PER REA CONDITION H3(4).
- ROAD SECTION SUPPLEMENTAL DRAINAGE - WHERE ROAD SUBGRADE ELEVATION IS HIGHER THAN ELEVATION OF NEARBY DITCH INVERT OR FALL-OFF TOPOGRAPHY WITHIN THE ROAD ALLOWANCE, INSTALL A DITCH PERPENDICULAR TO EDGE OF ROAD SO AS TO PROVIDE DRAINAGE PATH FOR THE ROAD SUBGRADE. FILL DITCH WITH GRANULAR & CRUSHED QUARRIED MATERIAL. PLACE SUCH DITCHES AT LOCAL LOW SPOTS AND EVERY 100M ALONG ROAD LENGTH WHERE SUCH ELEVATION CONDITIONS EXIST.



SOUTH SHORE ROAD



Legend

| | | | |
|--|---|--|-------------------------|
| | TEMPORARY ROAD WIDENING | | TREE REMOVAL |
| | LIMIT OF GRADING | | SHRUB REMOVAL |
| | LIMIT OF OBSTACLE FREE AREA (ONLY APPLIES ABOVE ROAD ELEVATION +1.5m) | | CIVIC ADDRESS |
| | ROAD CENTRE LINE | | EDGE OF ROAD REBUILD |
| | APPROXIMATE LOT LINE | | ROAD ALLOWANCE (R.A.) |
| | EXISTING POST AND WIRE/ELECTRIC FENCE | | EXISTING OVERHEAD HYDRO |
| | EXISTING DITCH | | |

| | | | | |
|----------|------------------------------|----|----|-------------------|
| G | ISSUED FOR MUNICIPAL CONSENT | PH | LL | 17.08.29 |
| F | ISSUED FOR MUNICIPAL CONSENT | PH | LL | 17.08.16 |
| E | ISSUED FOR MUNICIPAL CONSENT | PH | LL | 17.07.18 |
| D | ISSUED FOR MUNICIPAL CONSENT | PH | LL | 17.05.09 |
| C | ISSUED FOR MUNICIPAL CONSENT | PH | LL | 17.05.01 |
| B | ISSUED FOR PERMITTING | PH | LL | 17.03.09 |
| A | ISSUED FOR PERMITTING | PH | LL | 17.02.03 |
| Revision | | | | By Appd. YY.MM.DD |

| | | | | |
|-------------|------|-------|-------|----------|
| File Name: | RC | LL | PH | 17.08.29 |
| Permit-Seal | Dwn. | Chkd. | Dsgn. | YY.MM.DD |

Client/Project

AMHERST ISLAND WIND PROJECT
75MW WIND FARM
Amherst Island, Loyalist Township, Ontario

Title
SOUTH SHORE ROAD
STA. 0+600 TO STA. 0+900
PLAN AND PROFILE

| | |
|-------------|------------------|
| Project No. | Scale |
| 133560100 | 1:500H 1:100V |
| Drawing No. | Sheet |
| MR202 | Revision |

\\CD\0044\01650\active\133560100\10_drawing\104_south_shore_rd.dwg 2017/08/29 12:42 PM By: thong.hoi

Copyright Reserved

The Contractor shall verify and be responsible for all dimensions. DO NOT scale the drawing - any errors or omissions shall be reported to Stantec without delay.
The Copyright to all designs and drawings are the property of Stantec. Reproduction or use for any purpose other than that authorized by Stantec is forbidden.

Notes

- UNDER GROUND AND ABOVE GROUND UTILITIES AND STRUCTURES ARE NOT NECESSARILY SHOWN ON THE DRAWINGS AND WHERE SHOWN, THE ACCURACY OF POSITION IS NOT GUARANTEED. THE CONTRACTOR SHALL INFORM THEMSELVES OF THE EXACT LOCATION OF ALL UTILITY PLANTS PRIOR TO STARTING WORK.
- THE REQUIREMENTS FOR THE REMOVAL, REINSTALLATION AND/OR DISPOSAL OF EXISTING FEATURES IN CONFLICT WITH THE CONSTRUCTION AREA WILL BE CONFIRMED IN THE FIELD DURING CONSTRUCTION.
- SURVEY COMPLETED BY MENTOSH PERRY CONSULTING ENGINEERS, DATED 2017. (UTM ZONE 18 NAD83 CRSR 1997.0)
- ENTRANCE RADI AS NOTED TO BE PROVIDED FROM EDGE OF PAVEMENT OR GRAVEL AS SHOWN ON PLAN DRAWING. RADIUS MODIFICATIONS MAY BE REQUIRED SUBJECT TO REVIEW OF ENTRANCE SKEW ANGLE AND VEHICLE ACCESS REQUIREMENTS.
- UPON COMPLETION OF REBUILD/RENOVATE ROAD WORK, CONTRACTOR TO CONFIRM ROADS ARE IN COMPLIANCE WITH SIEMENS SPECIFICATIONS "GENERAL SITE REQUIREMENTS, AMHERST ISLAND, EQUIPMENT ONLY AM" REV 6.31, DATED 2016-09-23.
- CONTRACTOR TO UNDERTAKE REPAIRS TO ROADS ON AN AS-NEEDED BASIS TO MAINTAIN ROAD IN EXISTING OR BETTER CONDITION IN CONSIDERATION OF ISLAND TRAFFIC AND CONSTRUCTION TRAFFIC DURING EXECUTION OF THE PROJECT.
- MATting TO BE USED FOR BYPASS LOCATIONS AS NEEDED.
- FOR TREE REMOVALS REFER TO "STANTEC ARBORIST REPORT".
- TRAFFIC CONTROL DURING CONSTRUCTION REFER TO "STANTEC AMHERST ISLAND WIND ENERGY PROJECT TRAFFIC MANAGEMENT PLAN"
- CONTRACTOR TO ASSESS EXISTING CULVERT PRIOR TO CONSTRUCTION. EXISTING CULVERTS MAY BE BRIDGED OR REINFORCED PRIOR TO PROJECT WORK. CULVERT EXTENSION AND INSTALLATION DETAILS REFER TO QPSS 241.
- SEDIMENT AND EROSION CONTROL MEASURES ARE TO BE IMPLEMENTED PRIOR TO, AND MAINTAINED DURING CONSTRUCTION TO PREVENT ENTRY OF SEDIMENT INTO THE NATURAL ENVIRONMENT. THE CONTRACTOR WILL BE REQUIRED TO MONITOR THE SEDIMENT CONTROL MEASURES REGULARLY AND REPAIR ANY DAMAGE IMMEDIATELY. SEDIMENTS TO BE REMOVED WHEN ACCUMULATIONS REACH A MAXIMUM OF 1/3 THE HEIGHT OF THE EROSION CONTROL MEASURE. (SILT FENCE, STRAW BALE, ETC.). SILT FENCE INSTALLATION MUST OCCUR PRIOR TO COMMENCEMENT OF CONSTRUCTION, AS PER REA CONDITION H3(4).
- ROAD SECTION SUPPLEMENTAL DRAINAGE - WHERE ROAD SUBGRADE ELEVATION IS HIGHER THAN ELEVATION OF NEARBY DITCH INVERT OR FALL-OFF TOPOGRAPHY WITHIN THE ROAD ALLOWANCE, INSTALL A DITCH PERPENDICULAR TO EDGE OF ROAD SO AS TO PROVIDE DRAINAGE PATH FOR THE ROAD SUBGRADE. FILL DITCH WITH GRANULAR A CRUSHED, QUARRIED MATERIAL. PLACE SUCH DITCHES AT LOCAL LOW SPOTS AND EVERY 100M ALONG ROAD LENGTH WHERE SUCH ELEVATION CONDITIONS EXIST.

Legend

- TEMPORARY ROAD WIDENING
- LIMIT OF GRADING
- LIMIT OF OBSTACLE FREE AREA (ONLY APPLIES ABOVE ROAD ELEVATION +1.5m)
- ROAD CENTRE LINE
- APPROXIMATE LOT LINE
- ROAD ALLOWANCE (R.A.)
- EXISTING POST AND WIRE/ELECTRIC FENCE
- EXISTING DITCH
- EXISTING OVERHEAD HYDRO
- TREE REMOVAL
- SHRUB REMOVAL
- CIVIC ADDRESS
- EDGE OF ROAD REBUILD

| | | | | |
|----------|------------------------------|----|-------|----------|
| H | ISSUED FOR MUNICIPAL CONSENT | PH | LL | 17.08.29 |
| G | ISSUED FOR MUNICIPAL CONSENT | PH | LL | 17.08.16 |
| F | ISSUED FOR MUNICIPAL CONSENT | PH | LL | 17.07.20 |
| E | ISSUED FOR MUNICIPAL CONSENT | PH | LL | 17.07.18 |
| D | ISSUED FOR MUNICIPAL CONSENT | PH | LL | 17.05.09 |
| C | ISSUED FOR MUNICIPAL CONSENT | PH | LL | 17.05.01 |
| B | ISSUED FOR PERMITTING | PH | LL | 17.03.09 |
| A | ISSUED FOR PERMITTING | PH | LL | 17.02.03 |
| Revision | | By | Appd. | YY.MM.DD |

| | | | | |
|------------|------|-------|-------|----------|
| File Name: | RC | LL | PH | 17.08.29 |
| | Dwn. | Chkd. | Dsgn. | YY.MM.DD |

Permit-Seal

Client/Project

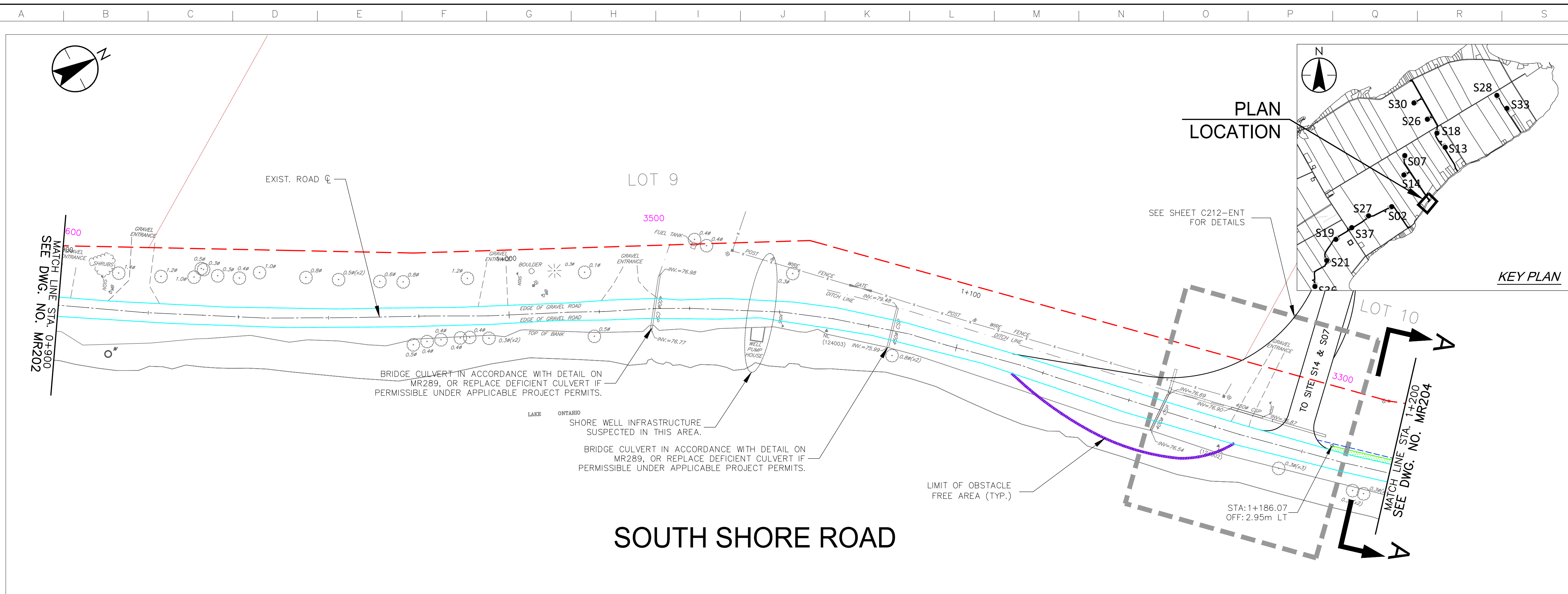


AMHERST ISLAND WIND PROJECT
75MW WIND FARM
Amherst Island, Loyalist Township, Ontario

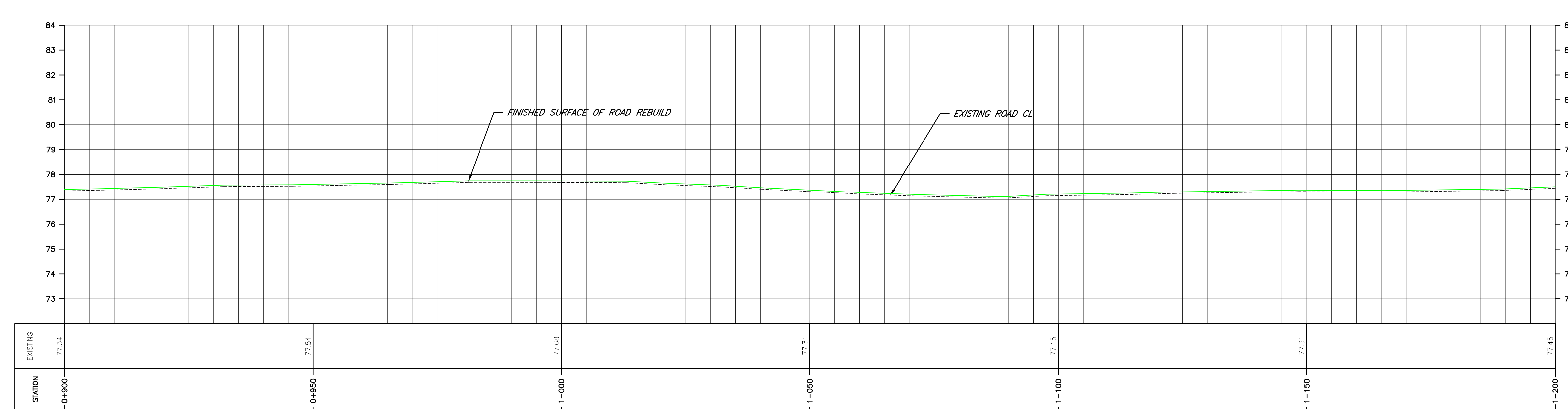
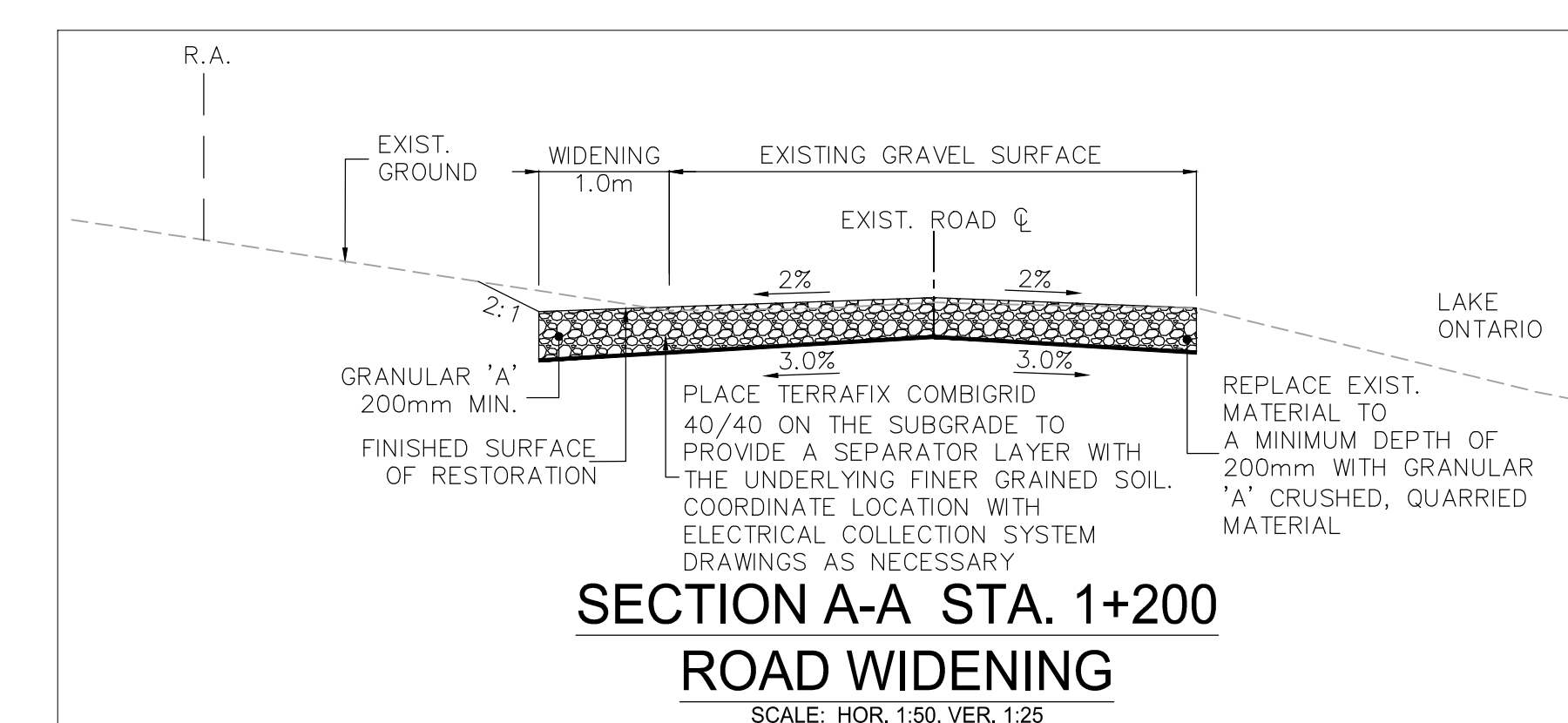
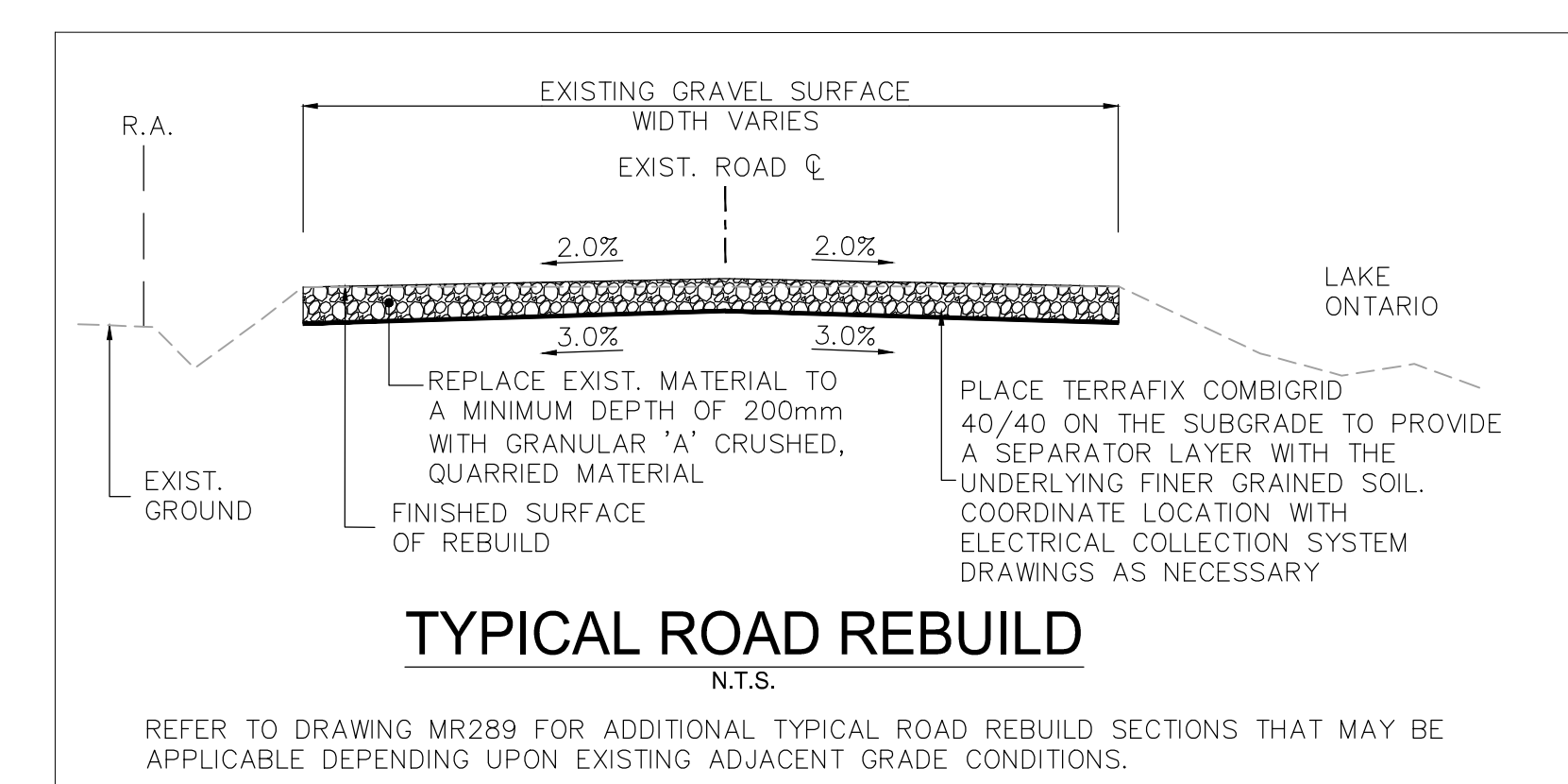
Title

SOUTH SHORE ROAD
STA. 0+900 TO STA. 1+200
PLAN AND PROFILE

| | |
|-------------|------------------|
| Project No. | Scale |
| 133560100 | 1:500H 1:100V |
| Drawing No. | Sheet |
| MR203 | Revision |



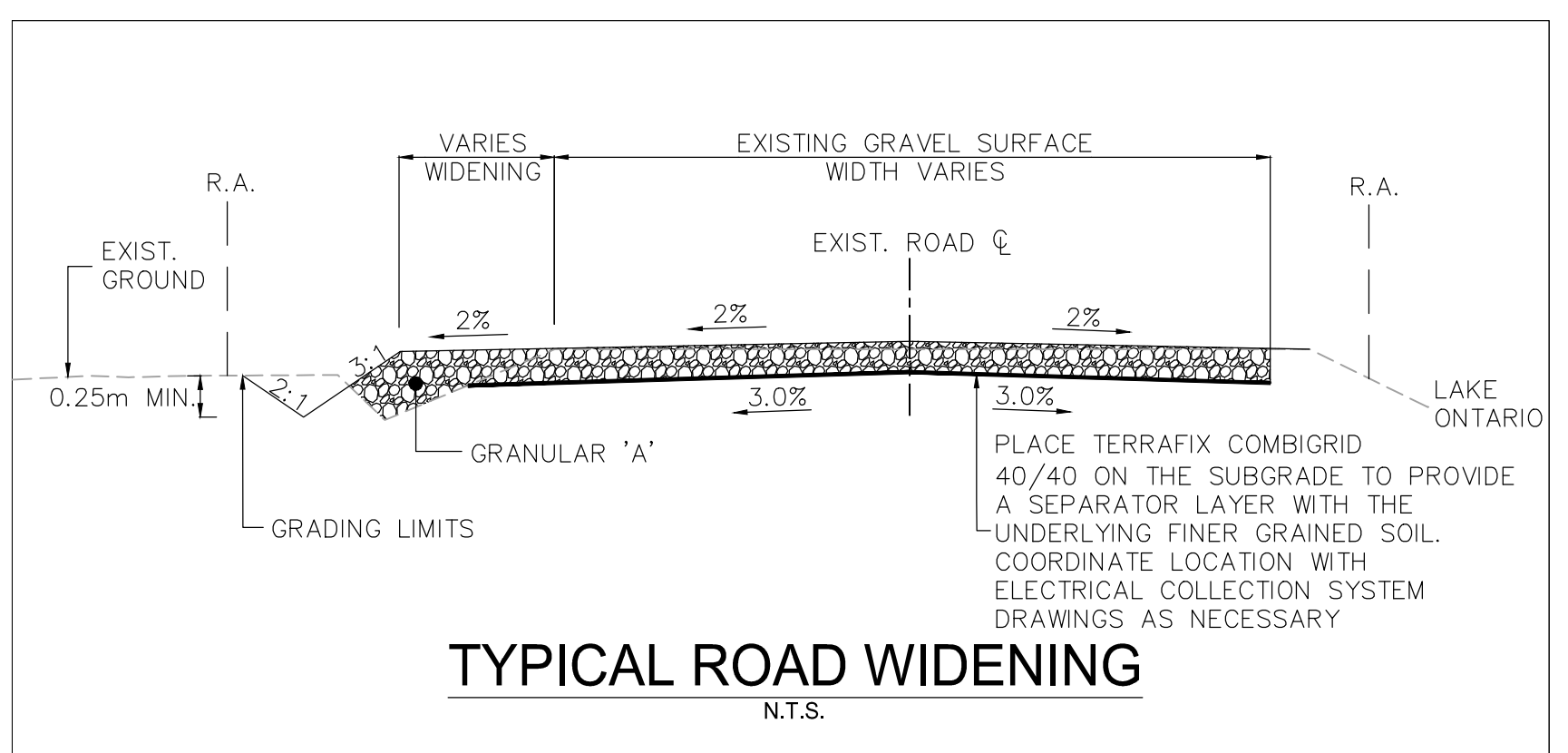
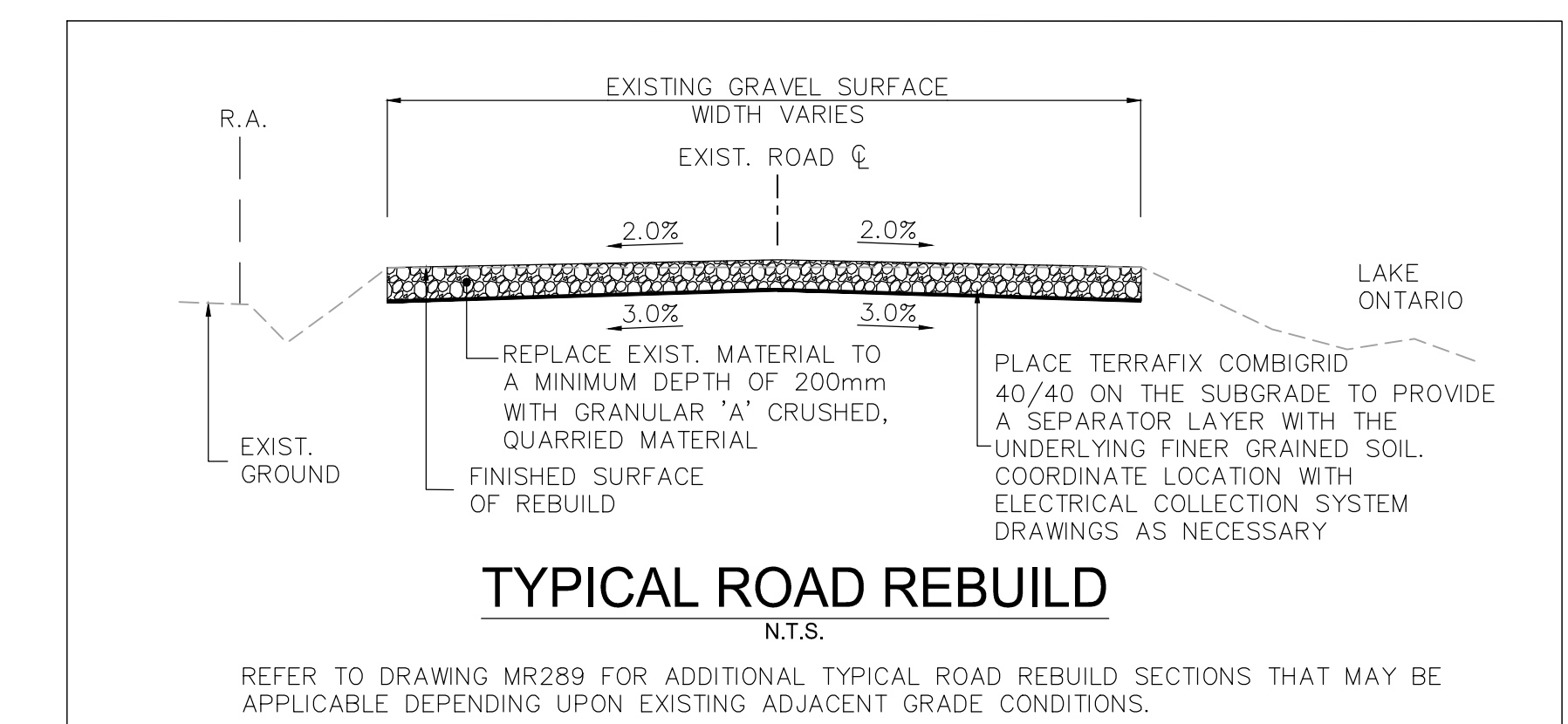
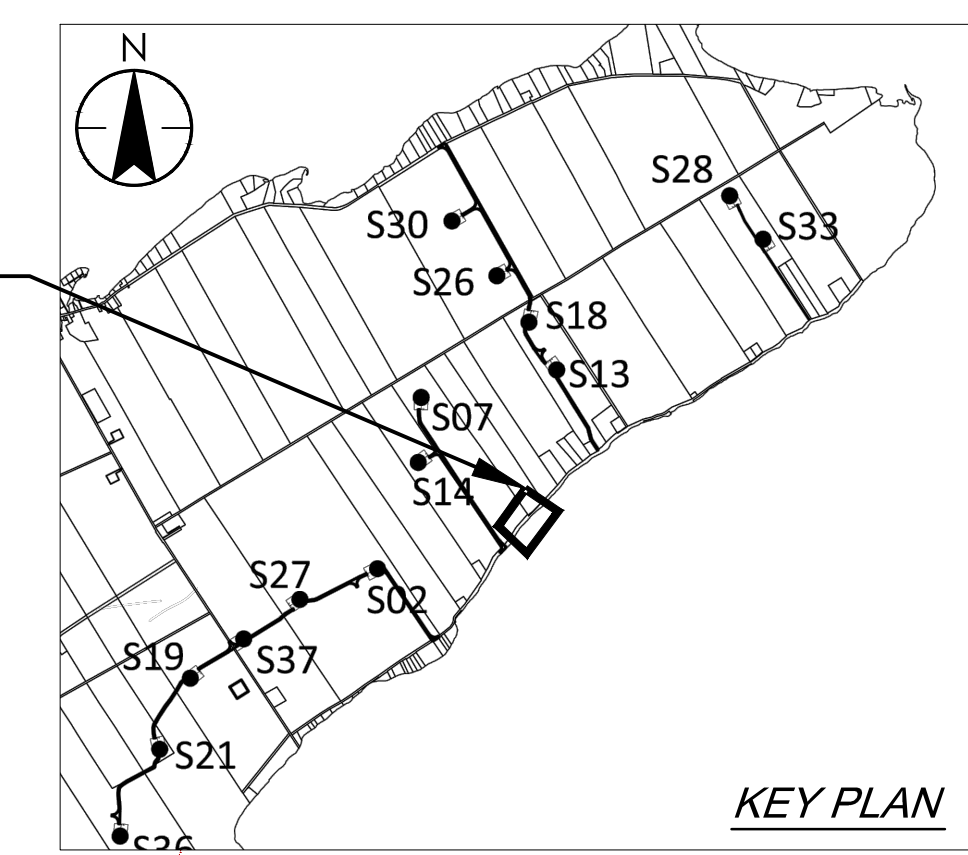
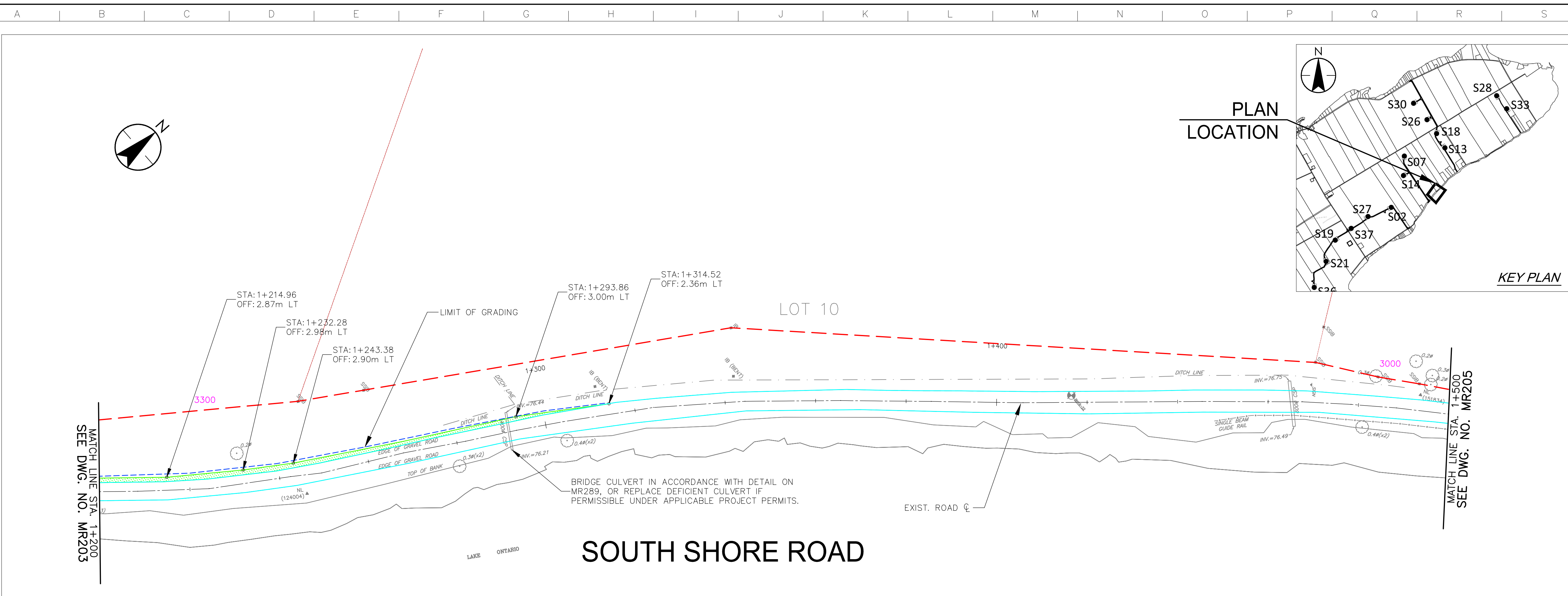
SOUTH SHORE ROAD



\\CD\004\01\1650\active\133560100\10_drawing\104_south_shore_rd.dwg
 2017/08/29 12:42 PM By: thong.hoi

Notes

- UNDER GROUND AND ABOVE GROUND UTILITIES AND STRUCTURES ARE NOT NECESSARILY SHOWN ON THE DRAWINGS AND WHERE SHOWN, THE ACCURACY OF POSITION IS NOT GUARANTEED. THE CONTRACTOR SHALL INFORM THEMSELVES OF THE EXACT LOCATION OF ALL UTILITY PLANTS PRIOR TO STARTING WORK.
- THE REQUIREMENTS FOR THE REMOVAL, REINSTALLATION AND/OR DISPOSAL OF EXISTING FEATURES IN CONFLICT WITH THE CONSTRUCTION AREA WILL BE CONFIRMED IN THE FIELD DURING CONSTRUCTION.
- SURVEY COMPLETED BY MENTOSH PERRY CONSULTING ENGINEERS, DATED 2017. (UTM ZONE 18 NAD83 CRSR 1997.0)
- ENTRANCE RADI AS NOTED TO BE PROVIDED FROM EDGE OF PAVEMENT OR GRAVEL AS SHOWN ON PLAN DRAWING. RADIUS MODIFICATIONS MAY BE REQUIRED SUBJECT TO REVIEW OF ENTRANCE SKEW ANGLE AND VEHICLE ACCESS REQUIREMENTS.
- UPON COMPLETION OF REBUILD/RENOVATE ROAD WORK, CONTRACTOR TO CONFIRM ROADS ARE IN COMPLIANCE WITH SIEMENS SPECIFICATIONS "GENERAL SITE REQUIREMENTS, AMHERST ISLAND, EQUIPMENT ONLY AM" REV 6.31, DATED 2016-09-23.
- CONTRACTOR TO UNDERTAKE REPAIRS TO ROADS ON AN AS-NEEDED BASIS TO MAINTAIN ROAD IN EXISTING OR BETTER CONDITION IN CONSIDERATION OF ISLAND TRAFFIC AND CONSTRUCTION TRAFFIC DURING EXECUTION OF THE PROJECT.
- MATTING TO BE USED FOR BYPASS LOCATIONS AS NEEDED.
- FOR TREE REMOVALS REFER TO "STANTEC ARBORIST REPORT".
- TRAFFIC CONTROL DURING CONSTRUCTION REFER TO "STANTEC AMHERST ISLAND WIND ENERGY PROJECT TRAFFIC MANAGEMENT PLAN"
- CONTRACTOR TO ASSESS EXISTING CULVERT PRIOR TO CONSTRUCTION. EXISTING CULVERTS MAY BE BRIDGED OR REINFORCED PRIOR TO PROJECT WORK. CULVERT EXTENSION AND INSTALLATION DETAILS REFER TO QPSS 241.
- SEDIMENT AND EROSION CONTROL MEASURES ARE TO BE IMPLEMENTED PRIOR TO, AND MAINTAINED DURING CONSTRUCTION TO PREVENT ENTRY OF SEDIMENT INTO THE NATURAL ENVIRONMENT. THE CONTRACTOR WILL BE REQUIRED TO MONITOR THE SEDIMENT CONTROL MEASURES REGULARLY AND REPAIR ANY DAMAGE IMMEDIATELY. SEDIMENTS TO BE REMOVED WHEN ACCUMULATIONS REACH A MAXIMUM OF 1/3 THE HEIGHT OF THE EROSION CONTROL MEASURE. (SILT FENCE, STRAW BALE, ETC.). SILT FENCE INSTALLATION MUST OCCUR PRIOR TO COMMENCEMENT OF CONSTRUCTION, AS PER REA CONDITION H3(4).
- ROAD SECTION SUPPLEMENTAL DRAINAGE - WHERE ROAD SUBGRADE ELEVATION IS HIGHER THAN ELEVATION OF NEARBY DITCH INVERT OR FALL-OFF TOPOGRAPHY WITHIN THE ROAD ALLOWANCE, INSTALL A DITCH PERPENDICULAR TO EDGE OF ROAD SO AS TO PROVIDE DRAINAGE PATH FOR THE ROAD SUBGRADE. FILL DITCH WITH GRANULAR A CRUSHED QUARREY MATERIAL. PLACE SUCH DITCHES AT LOCAL LOW SPOTS AND EVERY 100M ALONG ROAD LENGTH WHERE SUCH ELEVATION CONDITIONS EXIST.



Legend

| | | | |
|--|---|--|-----------------------|
| | TEMPORARY ROAD WIDENING | | TREE REMOVAL |
| | LIMIT OF GRADING | | SHRUB REMOVAL |
| | LIMIT OF OBSTACLE FREE AREA (ONLY APPLIES ABOVE ROAD ELEVATION +1.5m) | | 4375 CIVIC ADDRESS |
| | ROAD CENTRE LINE | | EDGE OF ROAD REBUILD |
| | APPROXIMATE LOT LINE | | ROAD ALLOWANCE (R.A.) |
| | EXISTING POST AND WIRE/ELECTRIC FENCE | | EXISTING DITCH |
| | EXISTING OVERHEAD HYDRO | | |

| | | | | |
|---|------------------------------|----|----|----------|
| H | ISSUED FOR MUNICIPAL CONSENT | PH | LL | 17.08.29 |
| G | ISSUED FOR MUNICIPAL CONSENT | PH | LL | 17.08.16 |
| F | ISSUED FOR MUNICIPAL CONSENT | PH | LL | 17.07.20 |
| E | ISSUED FOR MUNICIPAL CONSENT | PH | LL | 17.07.18 |
| D | ISSUED FOR MUNICIPAL CONSENT | PH | LL | 17.05.09 |
| C | ISSUED FOR MUNICIPAL CONSENT | PH | LL | 17.05.01 |
| B | ISSUED FOR PERMITTING | PH | LL | 17.03.09 |
| A | ISSUED FOR PERMITTING | PH | LL | 17.02.03 |

| | | | |
|----------|----|-------|----------|
| Revision | By | Appd. | YY.MM.DD |
|----------|----|-------|----------|

| | | | | |
|------------|------|-------|-------|----------|
| File Name: | RC | LL | PH | 17.08.29 |
| | Dwn. | Chkd. | Dsgn. | YY.MM.DD |

Permit-Seal

Client/Project

AMHERST ISLAND WIND PROJECT
75MW WIND FARM
Amherst Island, Loyalist Township, Ontario

Title

SOUTH SHORE ROAD
STA. 1+200 TO STA. 1+500
PLAN AND PROFILE

| | |
|-------------|------------------|
| Project No. | Scale |
| 133560100 | 1:500H 1:100V |
| Drawing No. | Sheet |
| MR204 | 1 |
| Revision | Revision |
| | 1 of 1 |

\\CD\004\01\133560100\10_drawing\133560100_South Shore Rd.dwg
 2017/08/29 12:44 PM By: thong.hoi

- UNDER GROUND AND ABOVE GROUND UTILITIES AND STRUCTURES ARE NOT NECESSARILY SHOWN ON THE DRAWINGS AND WHERE SHOWN, THE ACCURACY OF POSITION IS NOT GUARANTEED. THE CONTRACTOR SHALL INFORM THEMSELVES OF THE EXACT LOCATION OF ALL UTILITY PLANTS PRIOR TO STARTING WORK.
- THE REQUIREMENTS FOR THE REMOVAL, REINSTALLATION AND/OR DISPOSAL OF EXISTING FEATURES IN CONFLICT WITH THE CONSTRUCTION AREA WILL BE CONFIRMED IN THE FIELD DURING CONSTRUCTION.
- SURVEY COMPLETED BY MENTOSH PERRY CONSULTING ENGINEERS, DATED 2017. (UTM ZONE 18 NAD83 CRSR 1997.0)
- ENTRANCE RADI AS NOTED TO BE PROVIDED FROM EDGE OF PAVEMENT OR GRAVEL AS SHOWN ON PLAN DRAWING. RADIUS MODIFICATIONS MAY BE REQUIRED SUBJECT TO REVIEW OF ENTRANCE SKEW ANGLE AND VEHICLE ACCESS REQUIREMENTS.
- UPON COMPLETION OF REBUILD/RENOVATE ROAD WORK, CONTRACTOR TO CONFIRM ROADS ARE IN COMPLIANCE WITH SIEMENS SPECIFICATIONS "GENERAL SITE REQUIREMENTS, AMHERST ISLAND, EQUIPMENT ONLY AM" REV 6.31, DATED 2016-09-23.
- CONTRACTOR TO UNDERTAKE REPAIRS TO ROADS ON AN AS-NEEDED BASIS TO MAINTAIN ROAD IN EXISTING OR BETTER CONDITION IN CONSIDERATION OF ISLAND TRAFFIC AND CONSTRUCTION TRAFFIC DURING EXECUTION OF THE PROJECT.
- MATTING TO BE USED FOR BYPASS LOCATIONS AS NEEDED.
- FOR TREE REMOVALS REFER TO "STANTEC ARBORIST REPORT".
- TRAFFIC CONTROL DURING CONSTRUCTION REFER TO "STANTEC AMHERST ISLAND WIND ENERGY PROJECT TRAFFIC MANAGEMENT PLAN"
- CONTRACTOR TO ASSESS EXISTING CULVERT PRIOR TO CONSTRUCTION. EXISTING CULVERTS MAY BE BRIDGED OR REINFORCED PRIOR TO PROJECT WORK. CULVERT EXTENSION AND INSTALLATION DETAILS REFER TO QPSS 241.
- SEDIMENT AND EROSION CONTROL MEASURES ARE TO BE IMPLEMENTED PRIOR TO, AND MAINTAINED DURING CONSTRUCTION TO PREVENT ENTRY OF SEDIMENT INTO THE NATURAL ENVIRONMENT. THE CONTRACTOR WILL BE REQUIRED TO MONITOR THE SEDIMENT CONTROL MEASURES REGULARLY AND REPAIR ANY DAMAGE IMMEDIATELY. SEDIMENTS TO BE REMOVED WHEN ACCUMULATIONS REACH A MAXIMUM OF 1/3 THE HEIGHT OF THE EROSION CONTROL MEASURE. (SILT FENCE, STRAW BALE, ETC.). SILT FENCE INSTALLATION MUST OCCUR PRIOR TO COMMENCEMENT OF CONSTRUCTION, AS PER REA CONDITION H3(4).
- ROAD SECTION SUPPLEMENTAL DRAINAGE - WHERE ROAD SUBGRADE ELEVATION IS HIGHER THAN ELEVATION OF NEARBY DITCH INVERT OR FALL-OFF TOPOGRAPHY WITHIN THE ROAD ALLOWANCE, INSTALL A DITCH PERPENDICULAR TO EDGE OF ROAD SO AS TO PROVIDE DRAINAGE PATH FOR THE ROAD SUBGRADE. FILL DITCH WITH GRANULAR A CRUSHED QUARRIED MATERIAL. PLACE SUCH DITCHES AT LOCAL LOW SPOTS AND EVERY 100M ALONG ROAD LENGTH WHERE SUCH ELEVATION CONDITIONS EXIST.

Legend

- TEMPORARY ROAD WIDENING
- LIMIT OF GRADING
- LIMIT OF OBSTACLE FREE AREA (ONLY APPLIES ABOVE ROAD ELEVATION +1.5m)
- ROAD CENTRE LINE
- APPROXIMATE LOT LINE
- ROAD ALLOWANCE (R.A.)
- EXISTING POST AND WIRE/ELECTRIC FENCE
- EXISTING DITCH
- EXISTING OVERHEAD HYDRO
- TREE REMOVAL
- SHRUB REMOVAL
- CIVIC ADDRESS
- EDGE OF ROAD REBUILD

| | | | | |
|---|------------------------------|----|----|----------|
| H | ISSUED FOR MUNICIPAL CONSENT | PH | LL | 17.08.29 |
| G | ISSUED FOR MUNICIPAL CONSENT | PH | LL | 17.08.16 |
| F | ISSUED FOR MUNICIPAL CONSENT | PH | LL | 17.07.20 |
| E | ISSUED FOR MUNICIPAL CONSENT | PH | LL | 17.07.18 |
| D | ISSUED FOR MUNICIPAL CONSENT | PH | LL | 17.05.09 |
| C | ISSUED FOR MUNICIPAL CONSENT | PH | LL | 17.05.01 |
| B | ISSUED FOR PERMITTING | PH | LL | 17.03.09 |
| A | ISSUED FOR PERMITTING | PH | LL | 17.02.03 |

| | | | |
|----------|----|-------|----------|
| Revision | By | Appd. | YY.MM.DD |
|----------|----|-------|----------|

| | | | | |
|------------|------|-------|-------|----------|
| File Name: | RC | LL | PH | 17.08.29 |
| | Dwn. | Chkd. | Dsgn. | YY.MM.DD |

Permit-Seal

Client/Project

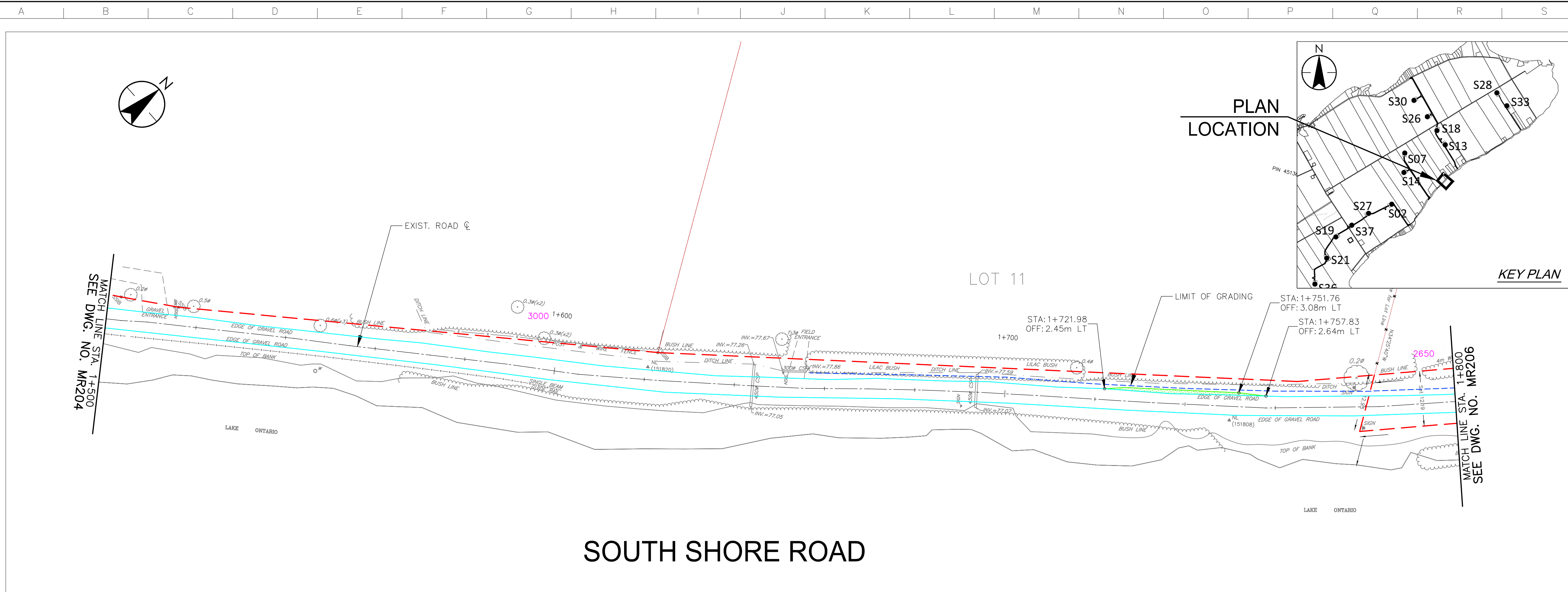


AMHERST ISLAND WIND PROJECT
75MW WIND FARM
Amherst Island, Loyalist Township, Ontario

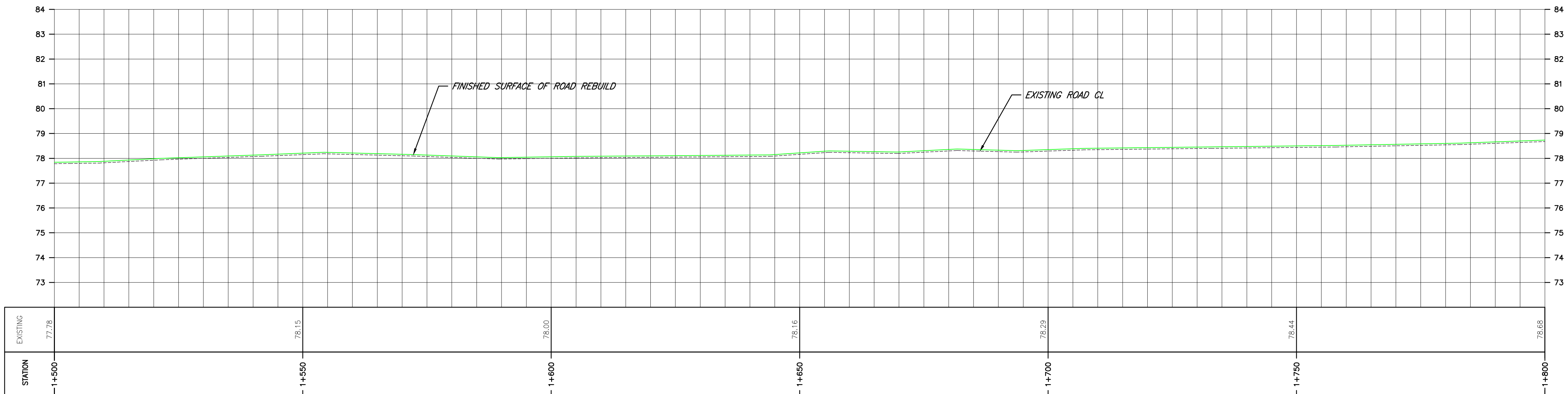
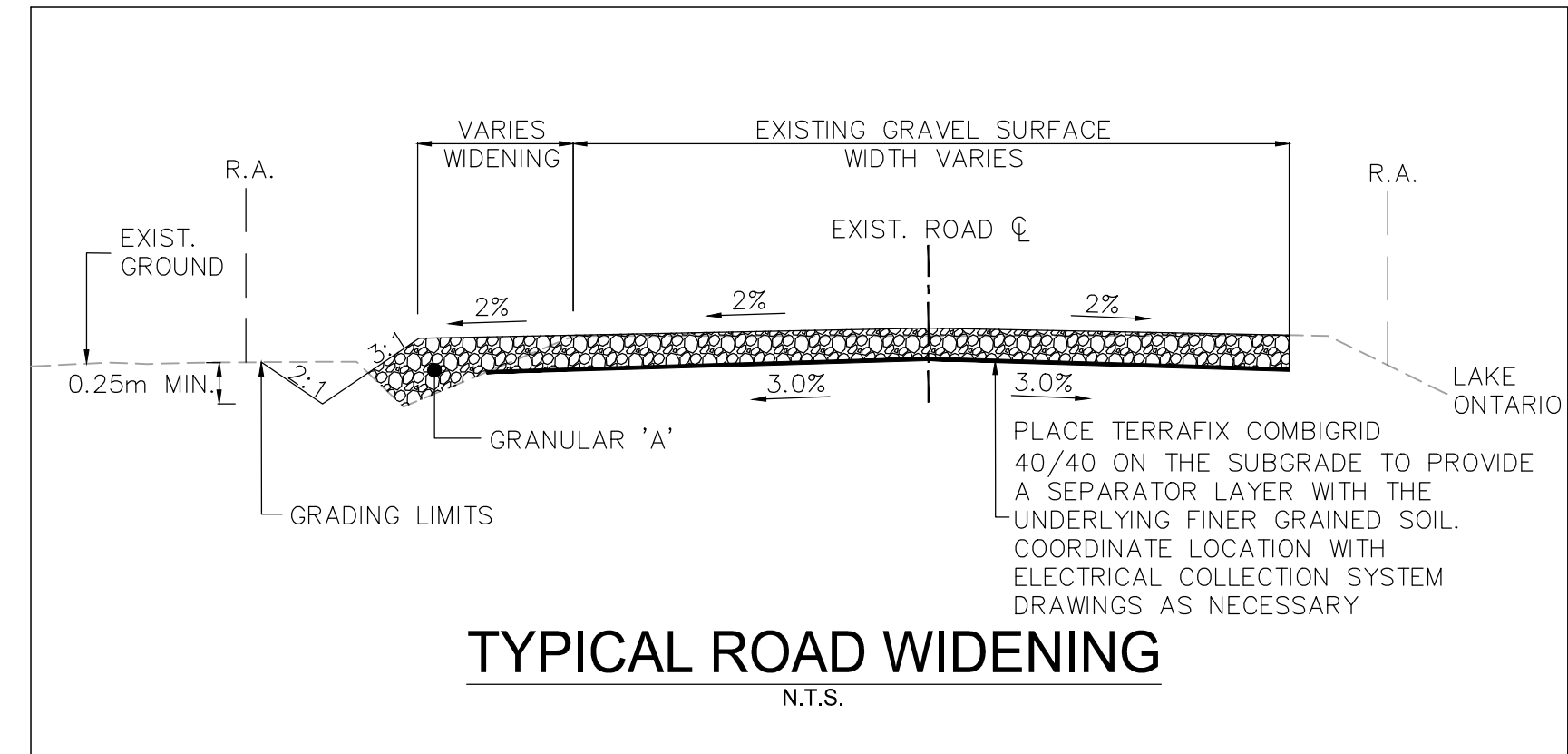
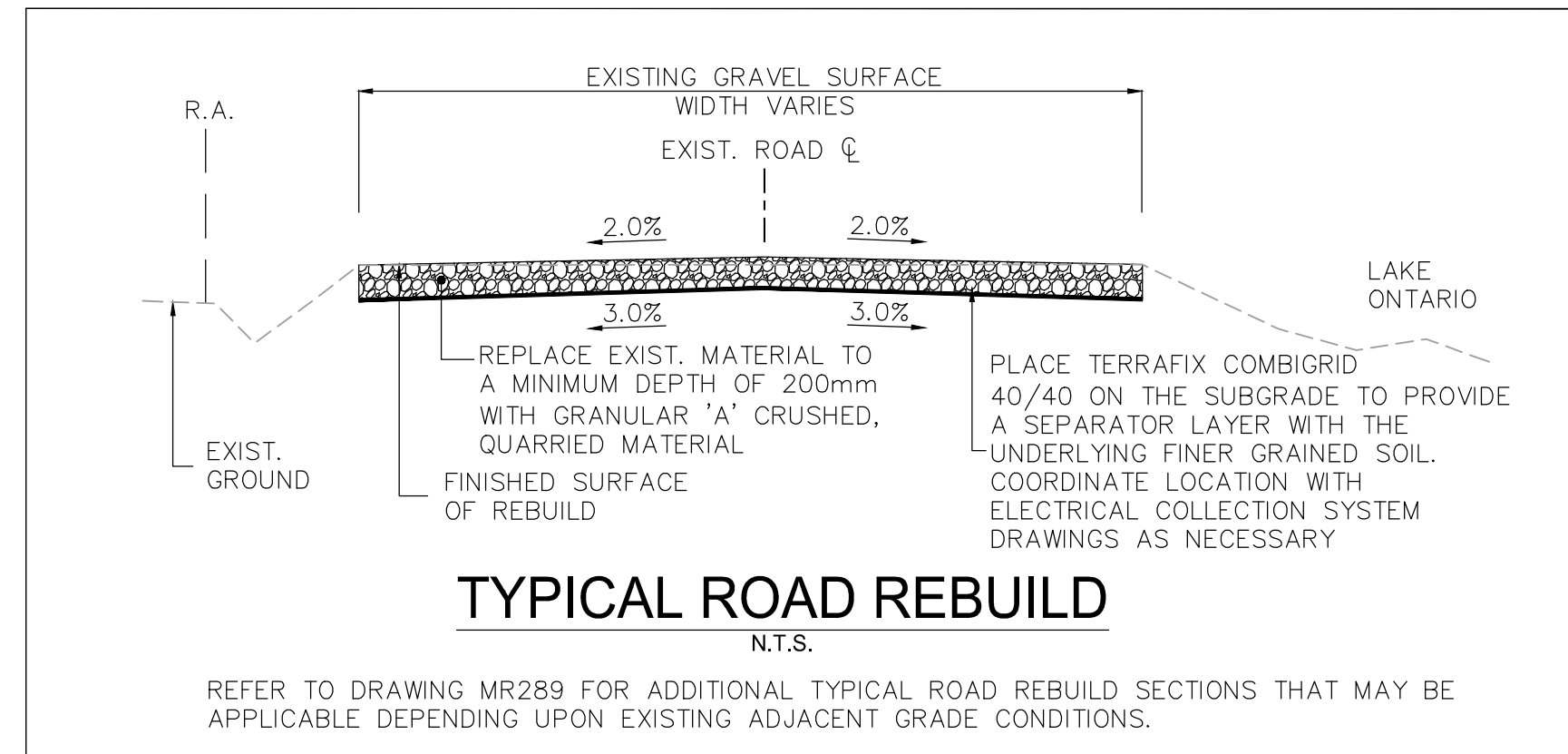
Title

SOUTH SHORE ROAD
STA. 1+500 TO STA. 1+800
PLAN AND PROFILE

| | |
|-------------|------------------|
| Project No. | Scale |
| 133560100 | 1:500H 1:100V |
| Drawing No. | Sheet |
| MR205 | Revision |



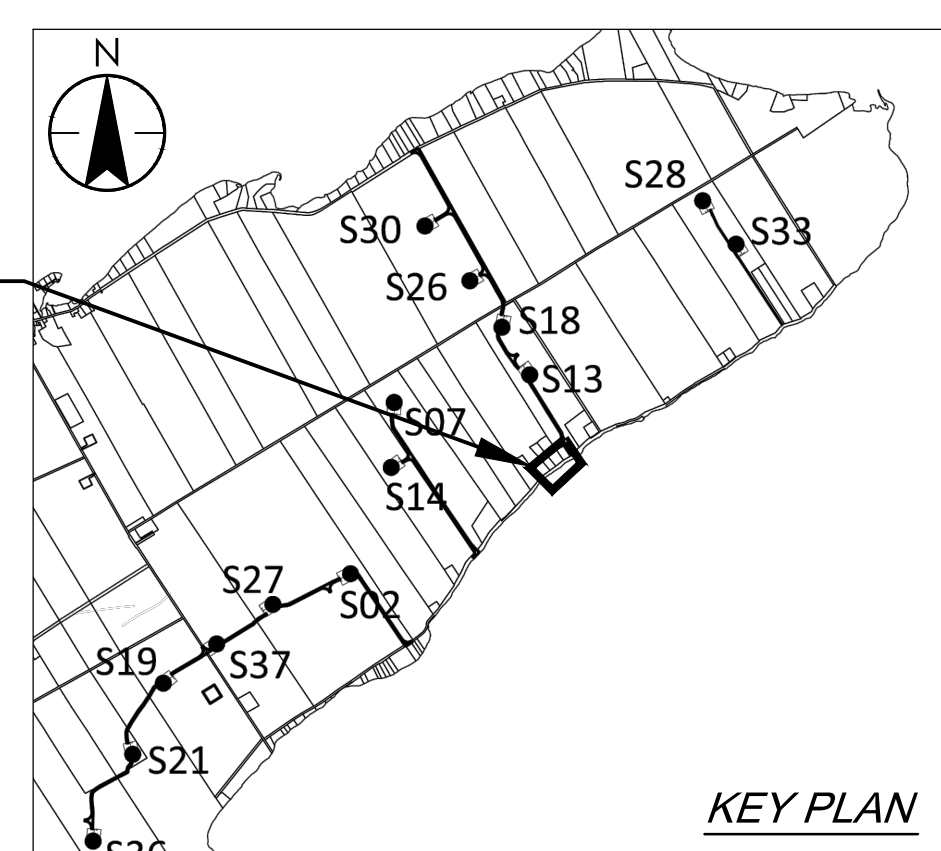
SOUTH SHORE ROAD




\\CD\004\01\133560100\10_drawing\133560100.dwg 2017/08/29 12:44 PM By: thong.hoi

- UNDER GROUND AND ABOVE GROUND UTILITIES AND STRUCTURES ARE NOT NECESSARILY SHOWN ON THE DRAWINGS AND WHERE SHOWN, THE ACCURACY OF POSITION IS NOT GUARANTEED. THE CONTRACTOR SHALL INFORM THEMSELVES OF THE EXACT LOCATION OF ALL UTILITY PLANTS PRIOR TO STARTING WORK.
- THE REQUIREMENTS FOR THE REMOVAL, REINSTALLATION AND/OR DISPOSAL OF EXISTING FEATURES IN CONFLICT WITH THE CONSTRUCTION AREA WILL BE CONFIRMED IN THE FIELD DURING CONSTRUCTION.
- SURVEY COMPLETED BY MENTOSH PERRY CONSULTING ENGINEERS, DATED 2017. (UTM ZONE 18 NAD83 CRSR 1997.0)
- ENTRANCE RADI AS NOTED TO BE PROVIDED FROM EDGE OF PAVEMENT OR GRAVEL AS SHOWN ON PLAN DRAWING. RADIUS MODIFICATIONS MAY BE REQUIRED SUBJECT TO REVIEW OF ENTRANCE SKEW ANGLE AND VEHICLE ACCESS REQUIREMENTS.
- UPON COMPLETION OF REBUILD/RENOVATE ROAD WORK, CONTRACTOR TO CONFIRM ROADS ARE IN COMPLIANCE WITH SIEMENS SPECIFICATIONS GENERAL SITE REQUIREMENTS, AMHERST ISLAND, EQUIPMENT ONLY AM REV 6.31, DATED 2016-09-23.
- CONTRACTOR TO UNDERTAKE REPAIRS TO ROADS ON AN AS-NEEDED BASIS TO MAINTAIN ROAD IN EXISTING OR BETTER CONDITION IN CONSIDERATION OF ISLAND TRAFFIC AND CONSTRUCTION TRAFFIC DURING EXECUTION OF THE PROJECT.
- MATTING TO BE USED FOR BYPASS LOCATIONS AS NEEDED.
- FOR TREE REMOVALS REFER TO "STANTEC ARBORIST REPORT".
- TRAFFIC CONTROL DURING CONSTRUCTION REFER TO "STANTEC AMHERST ISLAND WIND ENERGY PROJECT TRAFFIC MANAGEMENT PLAN"
- CONTRACTOR TO ASSESS EXISTING CULVERT PRIOR TO CONSTRUCTION. EXISTING CULVERTS MAY BE BRIDGED OR REINFORCED PRIOR TO PROJECT WORK. CULVERT EXTENSION AND INSTALLATION DETAILS REFER TO QPSS 241.
- SEDIMENT AND EROSION CONTROL MEASURES ARE TO BE IMPLEMENTED PRIOR TO, AND MAINTAINED DURING CONSTRUCTION TO PREVENT ENTRY OF SEDIMENT INTO THE NATURAL ENVIRONMENT. THE CONTRACTOR WILL BE REQUIRED TO MONITOR THE SEDIMENT CONTROL MEASURES REGULARLY AND REPAIR ANY DAMAGE IMMEDIATELY. SEDIMENTS TO BE REMOVED WHEN ACCUMULATIONS REACH A MAXIMUM OF 1/3 THE HEIGHT OF THE EROSION CONTROL MEASURE. (SILT FENCE, STRAW BALE, ETC.). SILT FENCE INSTALLATION MUST OCCUR PRIOR TO COMMENCEMENT OF CONSTRUCTION, AS PER REA CONDITION H3(4).
- ROAD SECTION SUPPLEMENTAL DRAINAGE - WHERE ROAD SUBGRADE ELEVATION IS HIGHER THAN ELEVATION OF NEARBY DITCH INVERT OR FALL-OFF TOPOGRAPHY WITHIN THE ROAD ALLOWANCE, INSTALL A DITCH PERPENDICULAR TO EDGE OF ROAD SO AS TO PROVIDE DRAINAGE PATH FOR THE ROAD SUBGRADE. FILL DITCH WITH GRANULAR A CRUSHED, QUARRIED MATERIAL. PLACE SUCH DITCHES AT LOCAL LOW SPOTS AND EVERY 100M ALONG ROAD LENGTH WHERE SUCH ELEVATION CONDITIONS EXIST.

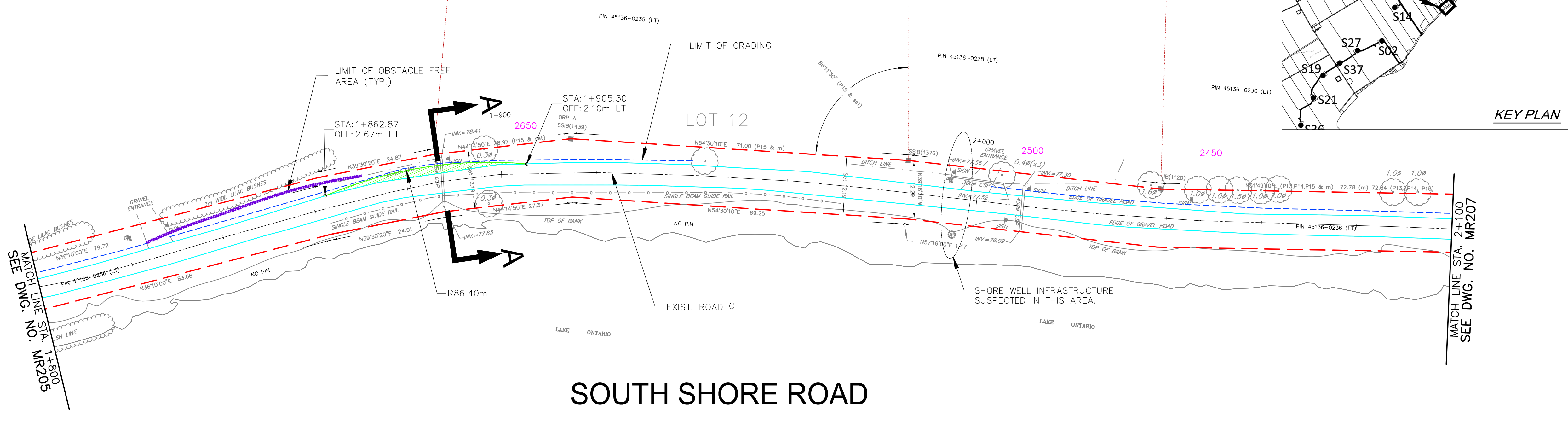
PLAN LOCATION



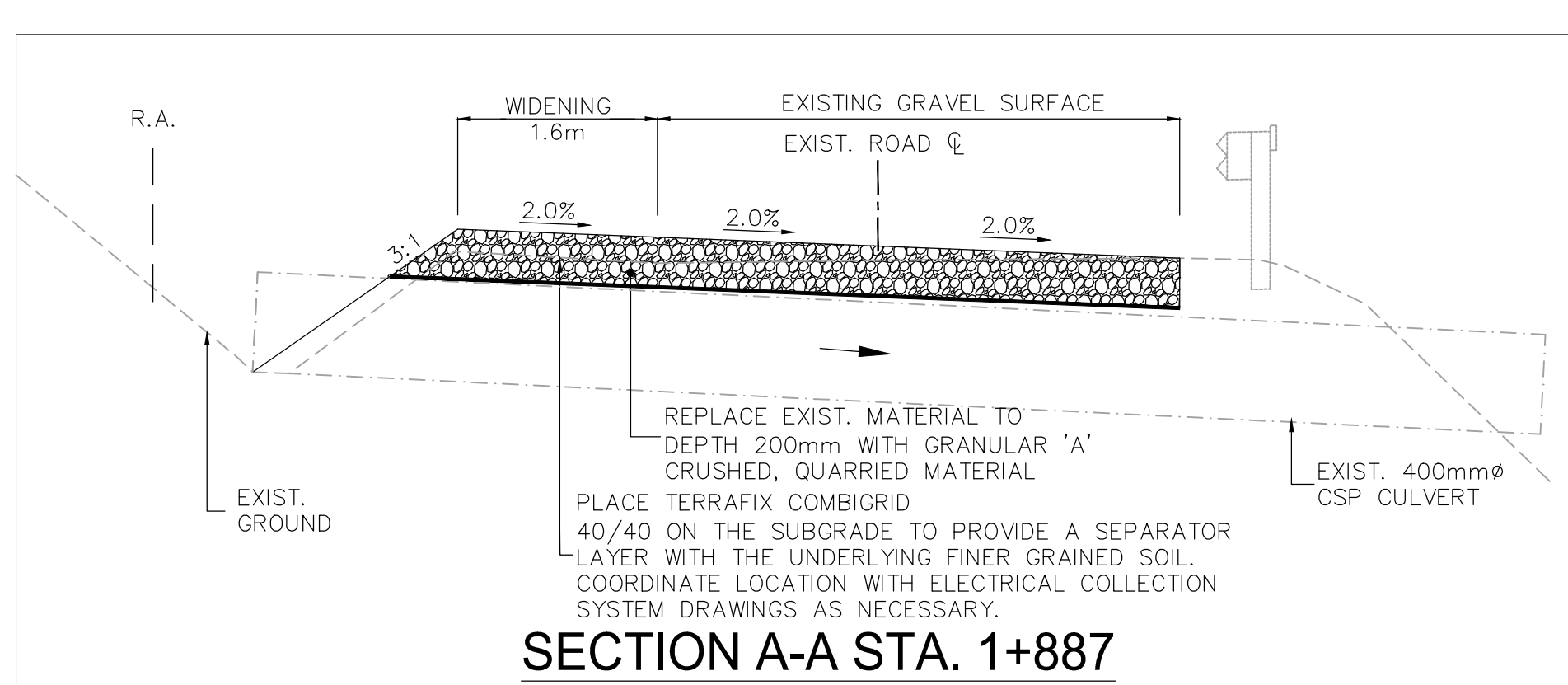
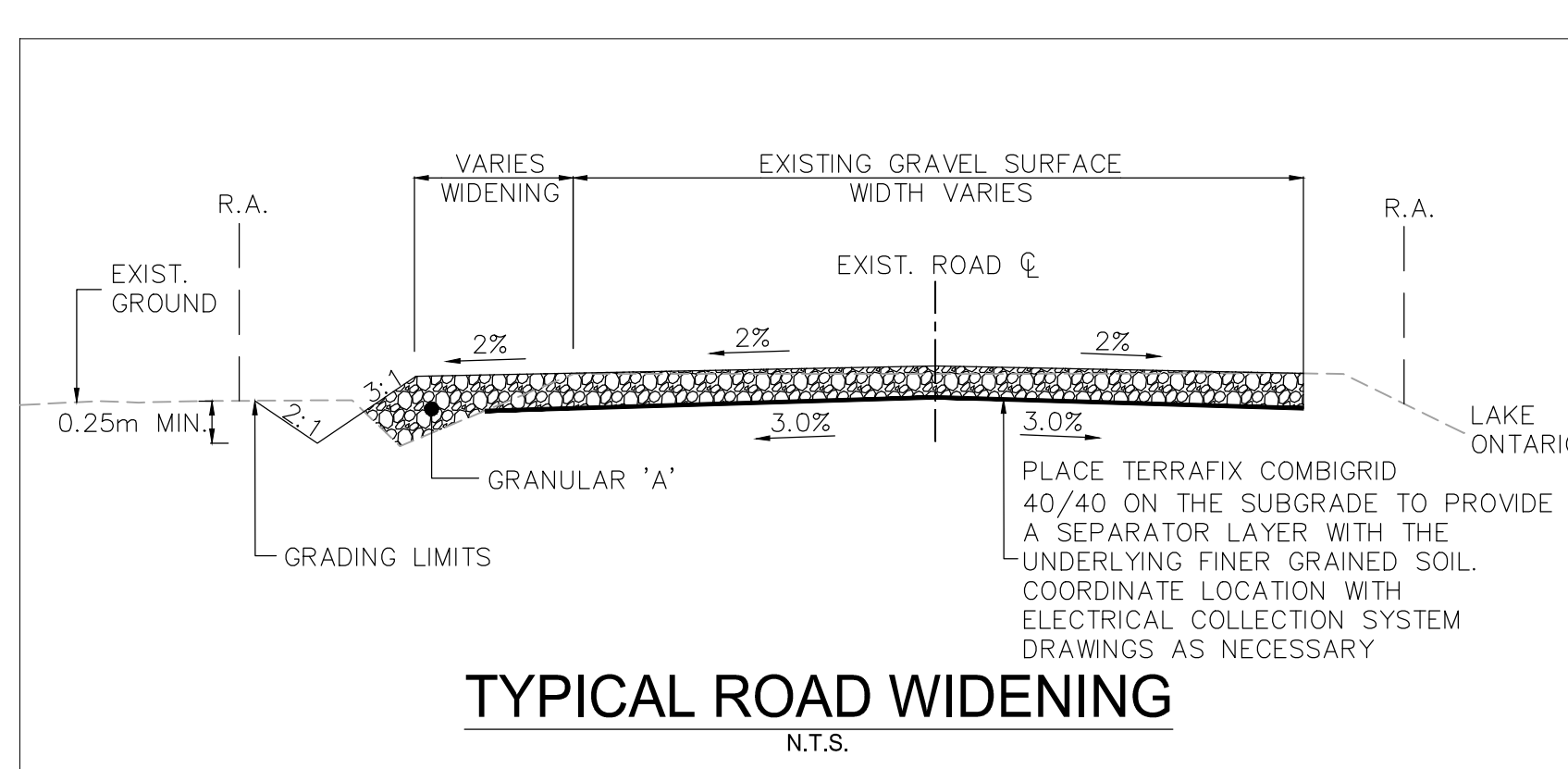
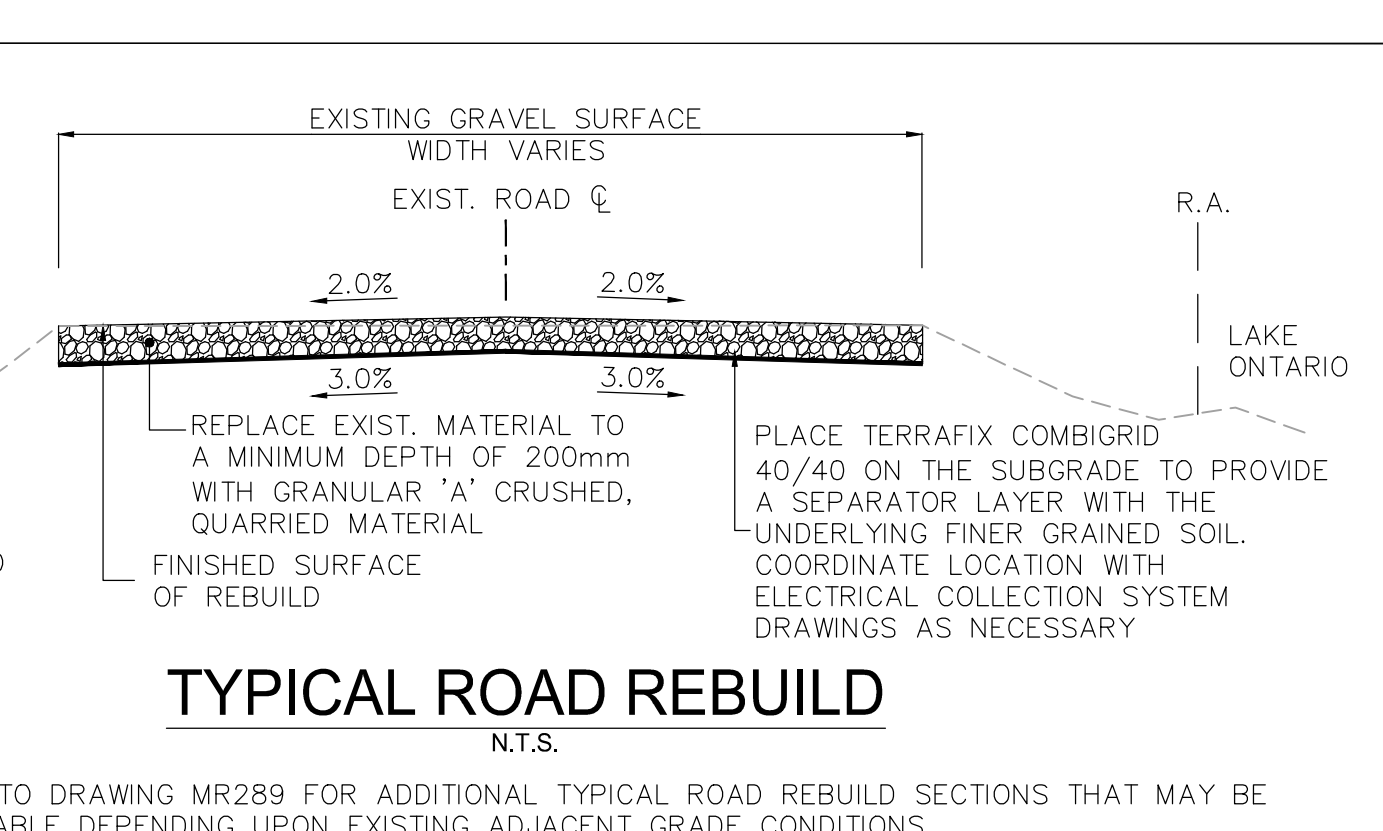
KEY PLAN



PIN 45136-0234 (LT)



SOUTH SHORE ROAD



Legend

- TEMPORARY ROAD WIDENING
- LIMIT OF GRADING
- LIMIT OF OBSTACLE FREE AREA (ONLY APPLIES ABOVE ROAD ELEVATION +1.5m)
- ROAD CENTRE LINE
- APPROXIMATE LOT LINE
- ROAD ALLOWANCE (R.A.)
- EXISTING POST AND WIRE/ELECTRIC FENCE
- EXISTING DITCH
- EXISTING OVERHEAD HYDRO
- TREE REMOVAL
- SHRUB REMOVAL
- CIVIC ADDRESS
- EDGE OF ROAD REBUILD

| | | | | |
|---|------------------------------|----|----|----------|
| H | ISSUED FOR MUNICIPAL CONSENT | PH | LL | 17.08.29 |
| G | ISSUED FOR MUNICIPAL CONSENT | PH | LL | 17.08.16 |
| F | ISSUED FOR MUNICIPAL CONSENT | PH | LL | 17.07.20 |
| D | ISSUED FOR MUNICIPAL CONSENT | PH | LL | 17.07.18 |
| C | ISSUED FOR MUNICIPAL CONSENT | PH | LL | 17.05.09 |
| B | ISSUED FOR PERMITTING | PH | LL | 17.05.01 |
| A | ISSUED FOR PERMITTING | PH | LL | 17.03.09 |
| | | PH | LL | 17.02.03 |

| | | | | |
|------------|------|-------|-------|----------|
| File Name: | RC | LL | PH | 17.08.29 |
| | Dwn. | Chkd. | Dsgn. | YYMMDD |

Permit-Seal

Client/Project



AMHERST ISLAND WIND PROJECT
75MW WIND FARM
Amherst Island, Loyalist Township, Ontario

Title

SOUTH SHORE ROAD
STA. 1+800 TO STA. 2+100
PLAN AND PROFILE

| | |
|-------------|------------------------------------|
| Project No. | Scale |
| 133560100 | 1:500H 0 5 15 25m 1:100V 0 3 5m |
| Drawing No. | Sheet |
| MR206 | Revision |

\\CD\04\01\133560100\10_drawing\133560100.dwg 2017/08/29 12:44 PM By: thuong.hoi

Copyright Reserved

The Contractor shall verify and be responsible for all dimensions. DO NOT scale the drawing - any errors or omissions shall be reported to Stantec without delay.
The Copyrights to all designs and drawings are the property of Stantec. Reproduction or use for any purpose other than that authorized by Stantec is forbidden.

Notes

- UNDER GROUND AND ABOVE GROUND UTILITIES AND STRUCTURES ARE NOT NECESSARILY SHOWN ON THE DRAWINGS AND WHERE SHOWN, THE ACCURACY OF POSITION IS NOT GUARANTEED. THE CONTRACTOR SHALL INFORM THEMSELVES OF THE EXACT LOCATION OF ALL UTILITY PLANTS PRIOR TO STARTING WORK.
- THE REQUIREMENTS FOR THE REMOVAL, REINSTALLATION AND/OR DISPOSAL OF EXISTING FEATURES IN CONFLICT WITH THE CONSTRUCTION AREA WILL BE CONFIRMED IN THE FIELD DURING CONSTRUCTION.
- SURVEY COMPLETED BY MANTOSH PERRY CONSULTING ENGINEERS, DATED 2017. (UTM ZONE 18 NAD83 CRS 1997.0)
- ENTRANCE RADII AS NOTED TO BE PROVIDED FROM EDGE OF PAVEMENT OR GRAVEL AS SHOWN ON PLAN DRAWING. RADIUS MODIFICATIONS MAY BE REQUIRED SUBJECT TO REVIEW OF ENTRANCE SKEW ANGLE AND VEHICLE ACCESS REQUIREMENTS.
- UPON COMPLETION OF REBUILD/RENOVATE ROAD WORK, CONTRACTOR TO CONFIRM ROADS ARE IN COMPLIANCE WITH SIEMENS SPECIFICATIONS "GENERAL SITE REQUIREMENTS, AMHERST ISLAND, EQUIPMENT ONLY AM" REV 6.31, DATED 2016-09-23.
- CONTRACTOR TO UNDERTAKE REPAIRS TO ROADS ON AN AS-NEEDED BASIS TO MAINTAIN ROAD IN EXISTING OR BETTER CONDITION IN CONSIDERATION OF ISLAND TRAFFIC AND CONSTRUCTION TRAFFIC DURING EXECUTION OF THE PROJECT.
- MATTING TO BE USED FOR BYPASS LOCATIONS AS NEEDED.
- FOR TREE REMOVALS REFER TO "STANTEC ARBORIST REPORT".
- TRAFFIC CONTROL DURING CONSTRUCTION REFER TO "STANTEC AMHERST ISLAND WIND ENERGY PROJECT TRAFFIC MANAGEMENT PLAN"
- CONTRACTOR TO ASSESS EXISTING CULVERT PRIOR TO CONSTRUCTION. EXISTING CULVERTS MAY BE BRIDGED OR REINFORCED PRIOR TO PROJECT WORK. CULVERT EXTENSION AND INSTALLATION DETAILS REFER TO QPSS 241.
- SEDIMENT AND EROSION CONTROL MEASURES ARE TO BE IMPLEMENTED PRIOR TO, AND MAINTAINED DURING CONSTRUCTION TO PREVENT ENTRY OF SEDIMENT INTO THE NATURAL ENVIRONMENT. THE CONTRACTOR WILL BE REQUIRED TO MONITOR THE SEDIMENT CONTROL MEASURES REGULARLY AND REPAIR ANY DAMAGE IMMEDIATELY. SEDIMENTS TO BE REMOVED WHEN ACCUMULATIONS REACH A MAXIMUM OF 1/3 THE HEIGHT OF THE EROSION CONTROL MEASURE. (SILT FENCE, STRAW BALE, ETC.). SILT FENCE INSTALLATION MUST OCCUR PRIOR TO COMMENCEMENT OF CONSTRUCTION, AS PER REA CONDITION H3(4).
- ROAD SECTION SUPPLEMENTAL DRAINAGE - WHERE ROAD SUBGRADE ELEVATION IS HIGHER THAN ELEVATION OF NEARBY DITCH INVERT OR FALL-OFF TOPOGRAPHY WITHIN THE ROAD ALLOWANCE, INSTALL A DITCH PERPENDICULAR TO EDGE OF ROAD SO AS TO PROVIDE DRAINAGE PATH FOR THE ROAD SUBGRADE. FILL DITCH WITH GRANULAR 'A' CRUSHED, QUARRIED MATERIAL. PLACE SUCH DITCHES AT LOCAL LOW SPOTS AND EVERY 100M ALONG ROAD LENGTH WHERE SUCH ELEVATION CONDITIONS EXIST.

Legend

- TEMPORARY ROAD WIDENING
- LIMIT OF GRADING
- LIMIT OF OBSTACLE FREE AREA (ONLY APPLIES ABOVE ROAD ELEVATION +1.5m)
- ROAD CENTRE LINE
- APPROXIMATE LOT LINE
- ROAD ALLOWANCE (R.A.)
- EXISTING POST AND WIRE/ELECTRIC FENCE
- EXISTING DITCH
- EXISTING OVERHEAD HYDRO
- TREE REMOVAL
- SHRUB REMOVAL
- CIVIC ADDRESS
- EDGE OF ROAD REBUILD

| | | | | |
|---|------------------------------|----|----|----------|
| H | ISSUED FOR MUNICIPAL CONSENT | PH | LL | 17.08.29 |
| G | ISSUED FOR MUNICIPAL CONSENT | PH | LL | 17.08.16 |
| F | ISSUED FOR MUNICIPAL CONSENT | PH | LL | 17.07.20 |
| E | ISSUED FOR MUNICIPAL CONSENT | PH | LL | 17.07.18 |
| D | ISSUED FOR MUNICIPAL CONSENT | PH | LL | 17.05.09 |
| C | ISSUED FOR MUNICIPAL CONSENT | PH | LL | 17.05.01 |
| B | ISSUED FOR PERMITTING | PH | LL | 17.03.09 |
| A | ISSUED FOR PERMITTING | PH | LL | 17.02.03 |

| | | | |
|----------|----|-------|----------|
| Revision | By | Appd. | YY.MM.DD |
|----------|----|-------|----------|

| | | | | |
|------------|------|-------|-------|----------|
| File Name: | RC | LL | PH | 17.08.29 |
| | Dwn. | Chkd. | Dsgn. | YY.MM.DD |

Permit-Seal

Client/Project

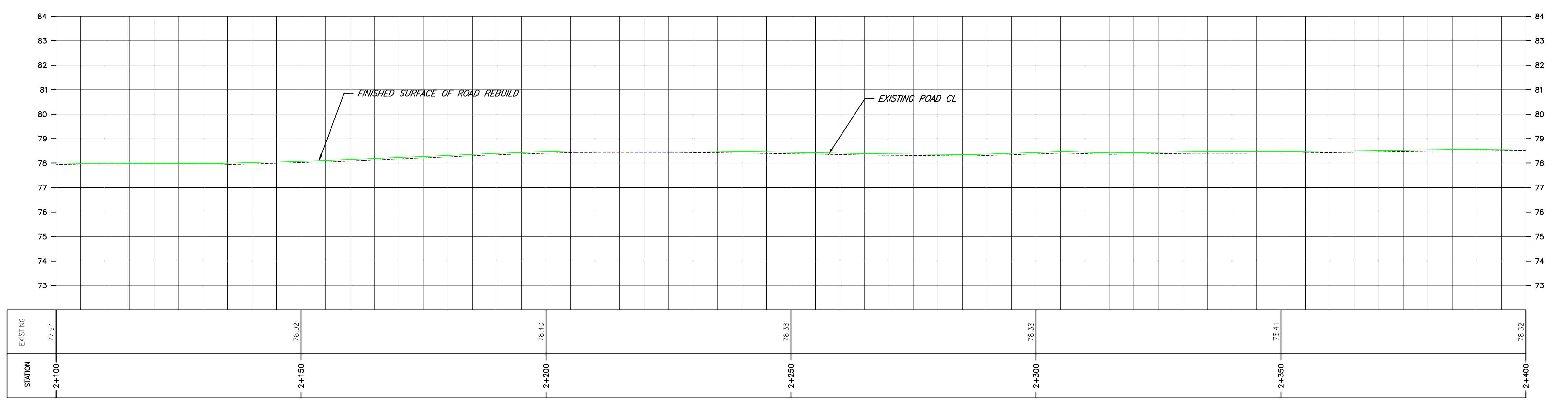
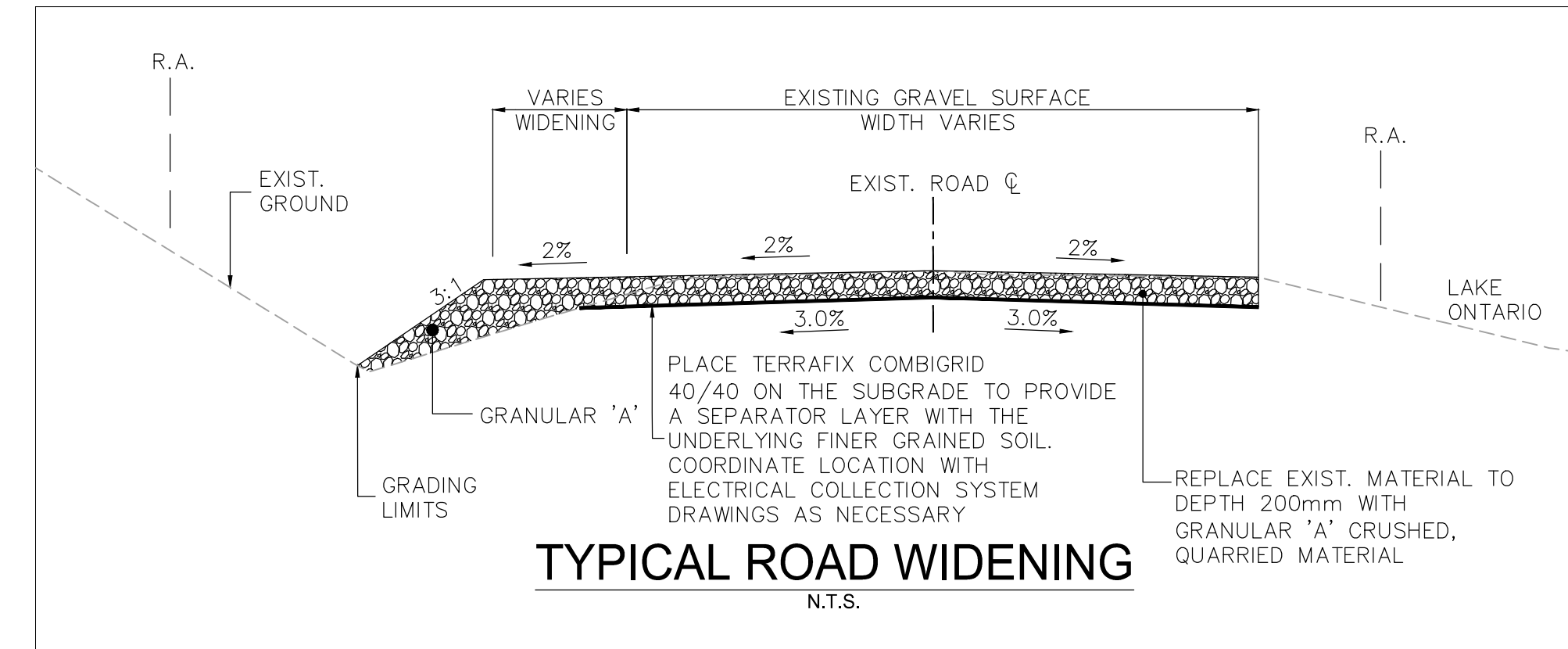
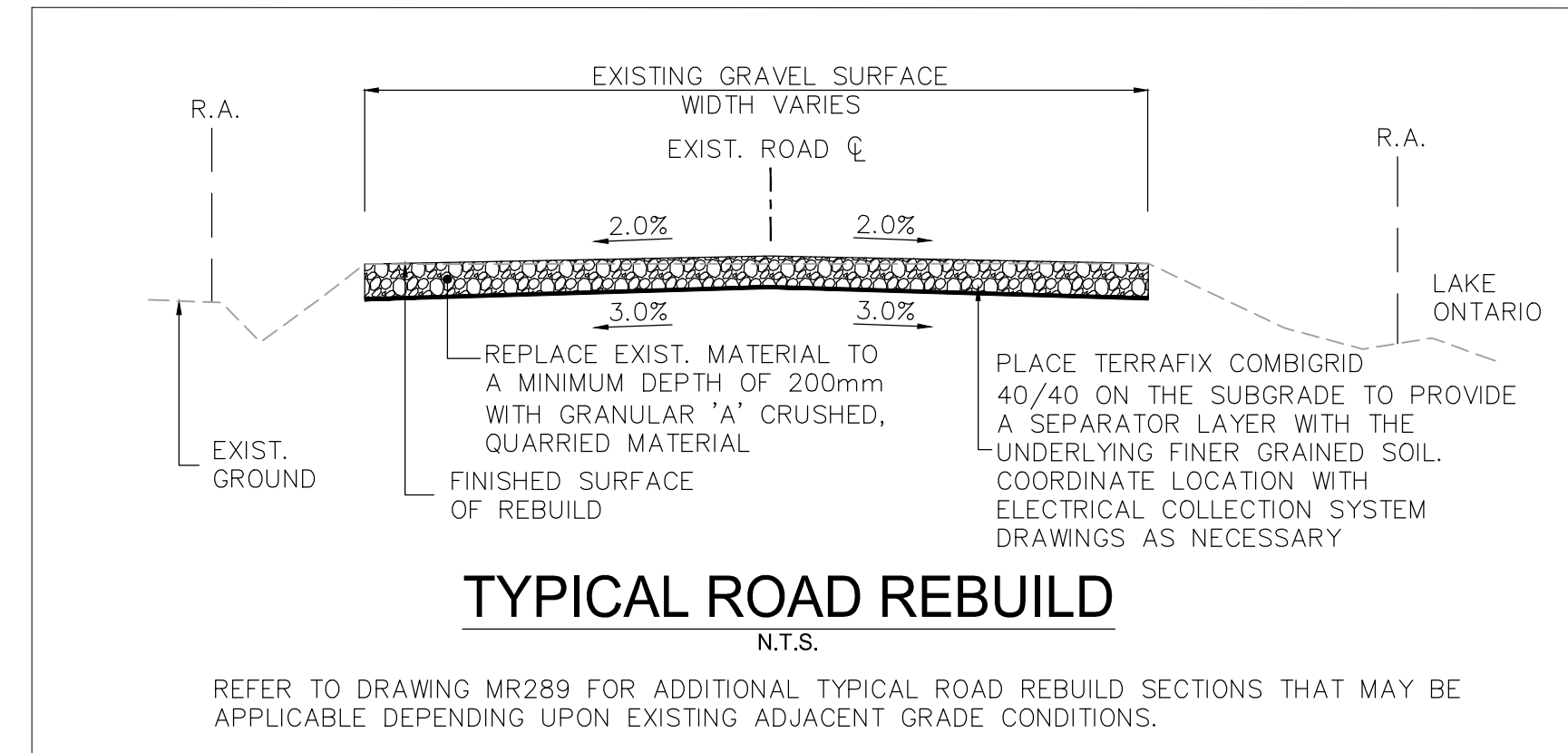
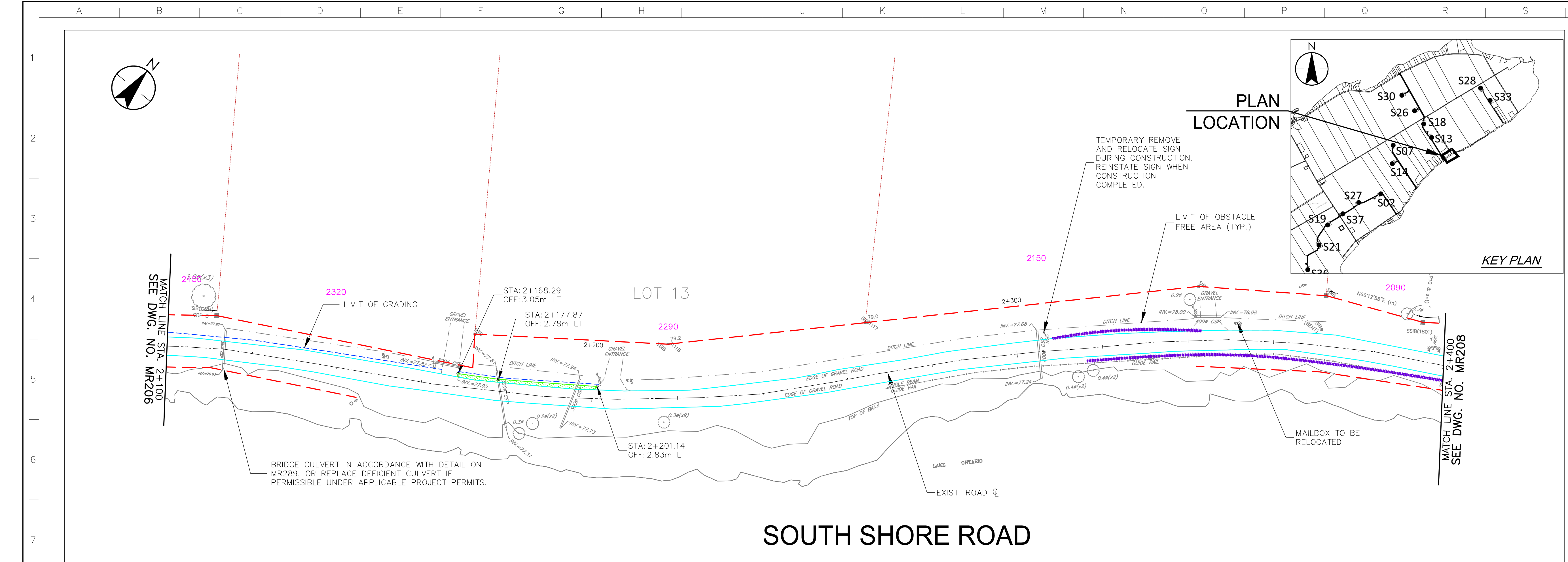


AMHERST ISLAND WIND PROJECT
75MW WIND FARM
Amherst Island, Loyalist Township, Ontario

Title

SOUTH SHORE ROAD
STA. 2+100 TO STA. 2+400
PLAN AND PROFILE

| | |
|-------------|------------------|
| Project No. | Scale |
| 133560100 | 1:500H 1:100V |
| Drawing No. | Sheet |
| MR207 | Revision |



\\CD\004\01\650\active\133560100\10_drawing\104_south_shore_rd.dwg 2017/08/29 12:45 PM By: thuong.hoai

Notes

- UNDER GROUND AND ABOVE GROUND UTILITIES AND STRUCTURES ARE NOT NECESSARILY SHOWN ON THE DRAWINGS AND WHERE SHOWN, THE ACCURACY OF POSITION IS NOT GUARANTEED. THE CONTRACTOR SHALL INFORM THEMSELVES OF THE EXACT LOCATION OF ALL UTILITY PLANTS PRIOR TO STARTING WORK.
- THE REQUIREMENTS FOR THE REMOVAL, REINSTALLATION AND/OR DISPOSAL OF EXISTING FEATURES IN CONFLICT WITH THE CONSTRUCTION AREA WILL BE CONFIRMED IN THE FIELD DURING CONSTRUCTION.
- SURVEY COMPLETED BY MENTOSH PERRY CONSULTING ENGINEERS, DATED 2017. (UTM ZONE 18 NAD83 CRSR 1997.0)
- ENTRANCE RADI AS NOTED TO BE PROVIDED FROM EDGE OF PAVEMENT OR GRAVEL AS SHOWN ON PLAN DRAWING. RADIUS MODIFICATIONS MAY BE REQUIRED SUBJECT TO REVIEW OF ENTRANCE SKEW ANGLE AND VEHICLE ACCESS REQUIREMENTS.
- UPON COMPLETION OF REBUILD/RENOVATE ROAD WORK, CONTRACTOR TO CONFIRM ROADS ARE IN COMPLIANCE WITH SIEMENS SPECIFICATIONS "GENERAL SITE REQUIREMENTS, AMHERST ISLAND, EQUIPMENT ONLY AM" REV 6.31, DATED 2016-09-23.
- CONTRACTOR TO UNDERTAKE REPAIRS TO ROADS ON AN AS-NEEDED BASIS TO MAINTAIN ROAD IN EXISTING OR BETTER CONDITION IN CONSIDERATION OF ISLAND TRAFFIC AND CONSTRUCTION TRAFFIC DURING EXECUTION OF THE PROJECT.
- MATTING TO BE USED FOR BYPASS LOCATIONS AS NEEDED.
- FOR TREE REMOVALS REFER TO "STANTEC ARBORIST REPORT".
- TRAFFIC CONTROL DURING CONSTRUCTION REFER TO "STANTEC AMHERST ISLAND WIND ENERGY PROJECT TRAFFIC MANAGEMENT PLAN"
- CONTRACTOR TO ASSESS EXISTING CULVERT PRIOR TO CONSTRUCTION. EXISTING CULVERTS MAY BE BRIDGED OR REINFORCED PRIOR TO PROJECT WORK. CULVERT EXTENSION AND INSTALLATION DETAILS REFER TO QPSS 241.
- SEDIMENT AND EROSION CONTROL MEASURES ARE TO BE IMPLEMENTED PRIOR TO, AND MAINTAINED DURING CONSTRUCTION TO PREVENT ENTRY OF SEDIMENT INTO THE NATURAL ENVIRONMENT. THE CONTRACTOR WILL BE REQUIRED TO MONITOR THE SEDIMENT CONTROL MEASURES REGULARLY AND REPAIR ANY DAMAGE IMMEDIATELY. SEDIMENTS TO BE REMOVED WHEN ACCUMULATIONS REACH A MAXIMUM OF 1/3 THE HEIGHT OF THE EROSION CONTROL MEASURE. (SILT FENCE, STRAW BALE, ETC.). SILT FENCE INSTALLATION MUST OCCUR PRIOR TO COMMENCEMENT OF CONSTRUCTION, AS PER REA CONDITION H3(4).
- ROAD SECTION SUPPLEMENTAL DRAINAGE - WHERE ROAD SUBGRADE ELEVATION IS HIGHER THAN ELEVATION OF NEARBY DITCH INVERT OR FALL-OFF TOPOGRAPHY WITHIN THE ROAD ALLOWANCE, INSTALL A DITCH PERPENDICULAR TO EDGE OF ROAD SO AS TO PROVIDE DRAINAGE PATH FOR THE ROAD SUBGRADE. FILL DITCH WITH GRANULAR 'A' CRUSHED, QUARRIED MATERIAL. PLACE SUCH DITCHES AT LOCAL LOW SPOTS AND EVERY 100M ALONG ROAD LENGTH WHERE SUCH ELEVATION CONDITIONS EXIST.

Legend

- TEMPORARY ROAD WIDENING
- LIMIT OF GRADING
- LIMIT OF OBSTACLE FREE AREA (ONLY APPLIES ABOVE ROAD ELEVATION +1.5m)
- ROAD CENTRE LINE
- APPROXIMATE LOT LINE
- ROAD ALLOWANCE (R.A.)
- EXISTING POST AND WIRE/ELECTRIC FENCE
- EXISTING DITCH
- EXISTING OVERHEAD HYDRO
- TREE REMOVAL
- SHRUB REMOVAL
- CIVIC ADDRESS
- EDGE OF ROAD REBUILD

| | | | | |
|----------|------------------------------|----|-------|----------|
| H | ISSUED FOR MUNICIPAL CONSENT | PH | LL | 17.08.29 |
| G | ISSUED FOR MUNICIPAL CONSENT | PH | LL | 17.08.16 |
| F | ISSUED FOR MUNICIPAL CONSENT | PH | LL | 17.07.20 |
| E | ISSUED FOR MUNICIPAL CONSENT | PH | LL | 17.07.18 |
| D | ISSUED FOR MUNICIPAL CONSENT | PH | LL | 17.05.09 |
| C | ISSUED FOR MUNICIPAL CONSENT | PH | LL | 17.05.01 |
| B | ISSUED FOR PERMITTING | PH | LL | 17.03.09 |
| A | ISSUED FOR PERMITTING | PH | LL | 17.02.03 |
| Revision | | By | Appd. | YY.MM.DD |

| | | | | |
|------------|------|-------|-------|----------|
| File Name: | RC | LL | PH | 17.08.29 |
| | Dwn. | Chkd. | Dsgn. | YY.MM.DD |

Permit-Seal

Client/Project

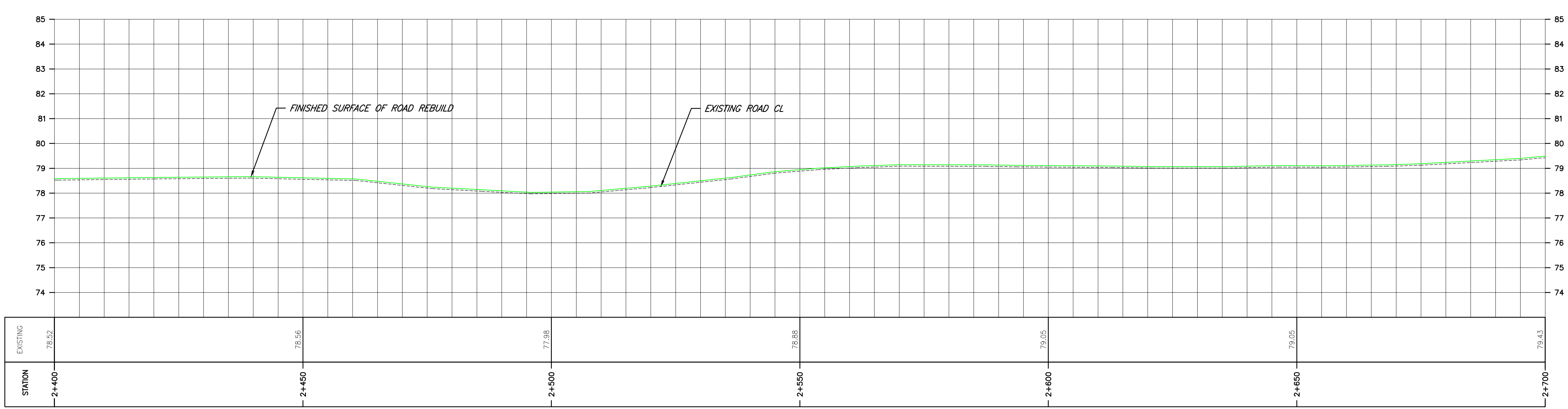
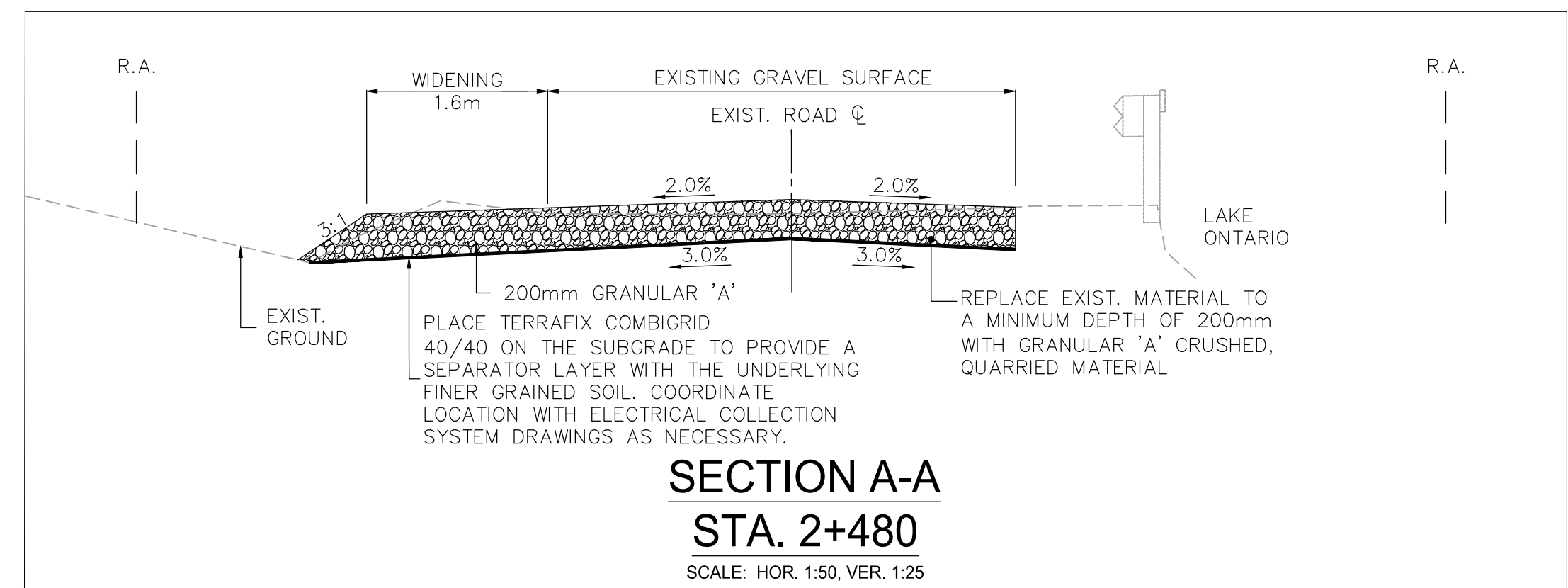
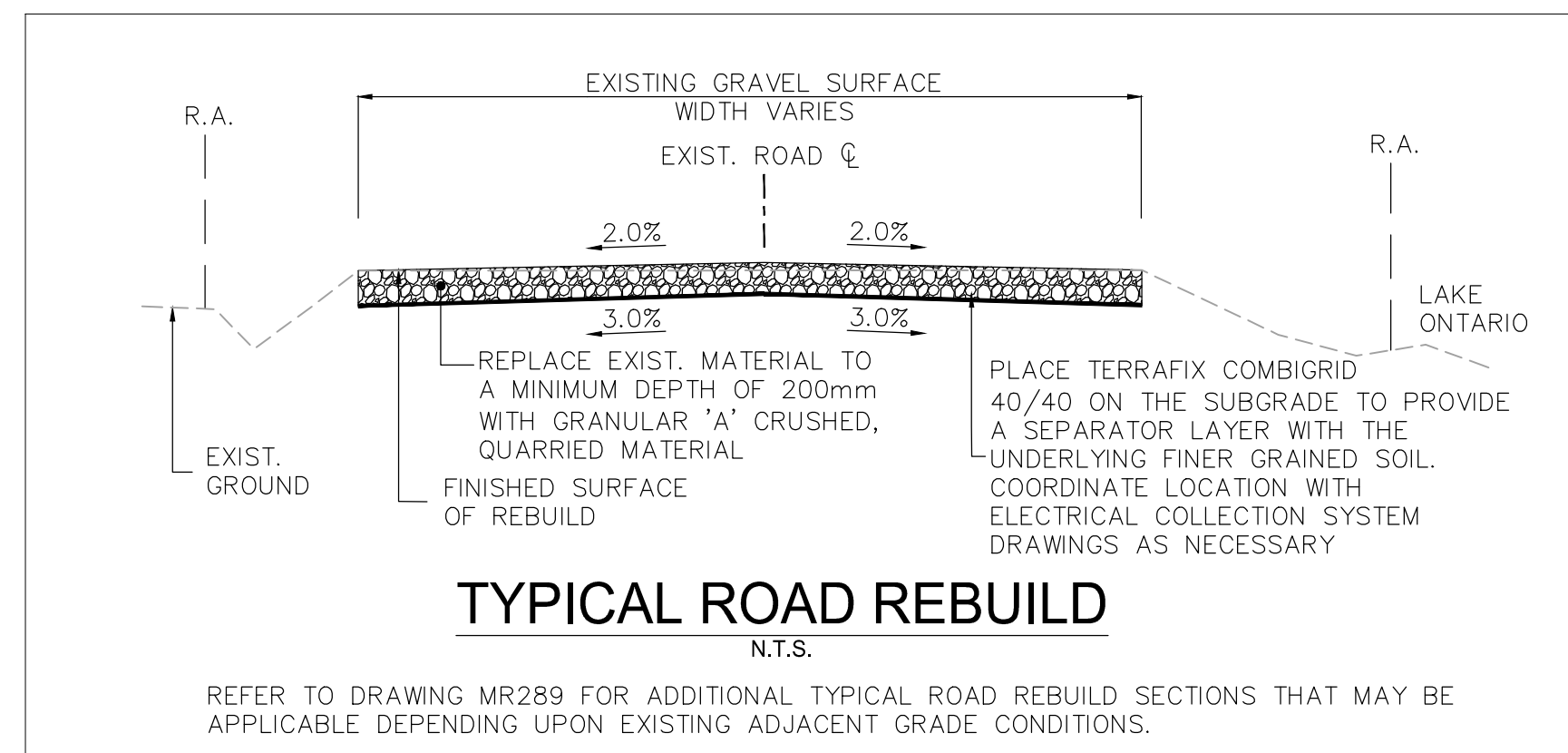
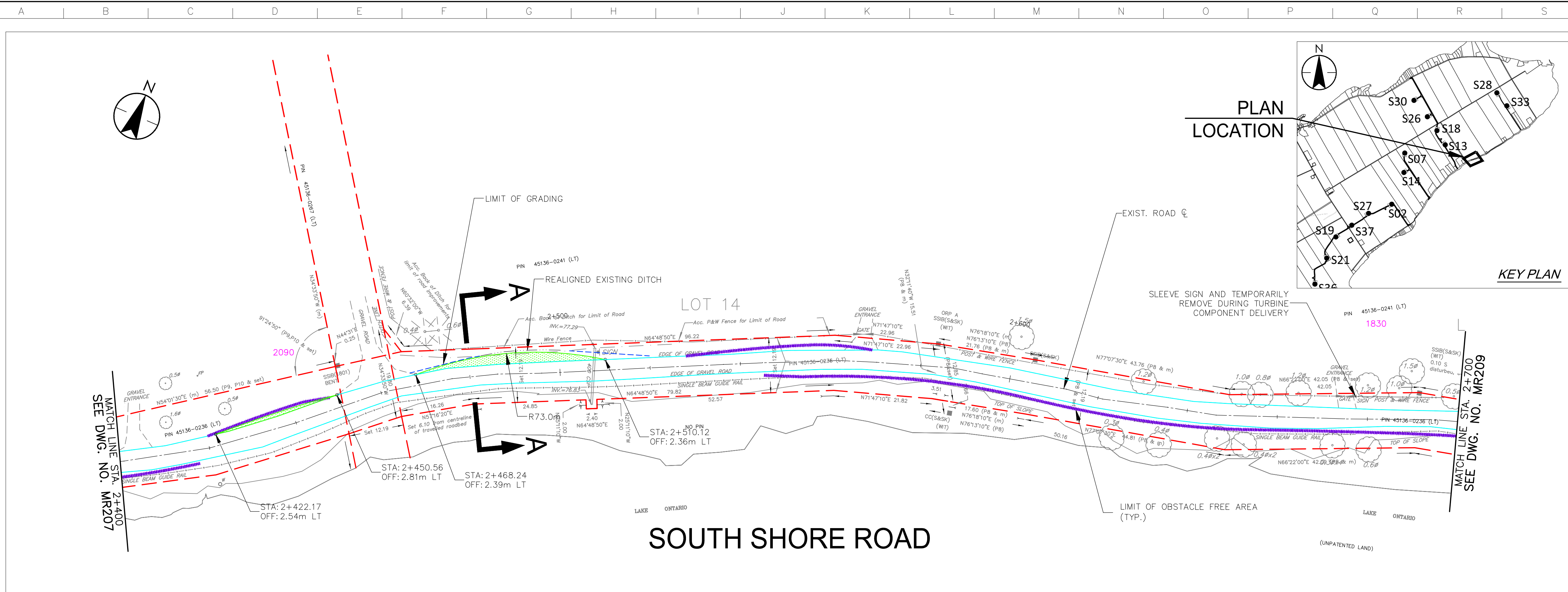


AMHERST ISLAND WIND PROJECT
75MW WIND FARM
Amherst Island, Loyalist Township, Ontario

Title

SOUTH SHORE ROAD
STA. 2+400 TO STA. 2+700
PLAN AND PROFILE

| | |
|-------------|------------------|
| Project No. | Scale |
| 133560100 | 1:500H 1:100V |
| Drawing No. | Sheet |
| MR208 | Revision |



\\CD\04\04\01\650\active\133560100\10_drawing\104_dsheet\Plan\05_renc\MR208\2\1\133560100\South Shore Rd.dwg 2017/08/29 12:45 PM By: thuong.hoi

Copyright Reserved

The Contractor shall verify and be responsible for all dimensions. DO NOT scale the drawing - any errors or omissions shall be reported to Stantec without delay.
The Copyrights to all designs and drawings are the property of Stantec. Reproduction or use for any purpose other than that authorized by Stantec is forbidden.

Notes

- UNDER GROUND AND ABOVE GROUND UTILITIES AND STRUCTURES ARE NOT NECESSARILY SHOWN ON THE DRAWINGS AND WHERE SHOWN, THE ACCURACY OF POSITION IS NOT GUARANTEED. THE CONTRACTOR SHALL INFORM THEMSELVES OF THE EXACT LOCATION OF ALL UTILITY PLANTS PRIOR TO STARTING WORK.
- THE REQUIREMENTS FOR THE REMOVAL, REINSTALLATION AND/OR DISPOSAL OF EXISTING FEATURES IN CONFLICT WITH THE CONSTRUCTION AREA WILL BE CONFIRMED IN THE FIELD DURING CONSTRUCTION.
- SURVEY COMPLETED BY MENTOSH PERRY CONSULTING ENGINEERS, DATED 2017. (UTM ZONE 18 WAD83 CRSR 1997.0)
- ENTRANCE RADI AS NOTED TO BE PROVIDED FROM EDGE OF PAVEMENT OR GRAVEL AS SHOWN ON PLAN DRAWING. RADIUS MODIFICATIONS MAY BE REQUIRED SUBJECT TO REVIEW OF ENTRANCE SKEW ANGLE AND VEHICLE ACCESS REQUIREMENTS.
- UPON COMPLETION OF REBUILD/RENOVATE ROAD WORK, CONTRACTOR TO CONFIRM ROADS ARE IN COMPLIANCE WITH SIEMENS SPECIFICATIONS "GENERAL SITE REQUIREMENTS, AMHERST ISLAND, EQUIPMENT ONLY AM" REV 6.31, DATED 2016-09-23.
- CONTRACTOR TO UNDERTAKE REPAIRS TO ROADS ON AN AS-NEEDED BASIS TO MAINTAIN ROAD IN EXISTING OR BETTER CONDITION IN CONSIDERATION OF ISLAND TRAFFIC AND CONSTRUCTION TRAFFIC DURING EXECUTION OF THE PROJECT.
- MATTING TO BE USED FOR BYPASS LOCATIONS AS NEEDED.
- FOR TREE REMOVALS REFER TO "STANTEC ARBORIST REPORT".
- TRAFFIC CONTROL DURING CONSTRUCTION REFER TO "STANTEC AMHERST ISLAND WIND ENERGY PROJECT TRAFFIC MANAGEMENT PLAN"
- CONTRACTOR TO ASSESS EXISTING CULVERT PRIOR TO CONSTRUCTION. EXISTING CULVERTS MAY BE BRIDGED OR REINFORCED PRIOR TO PROJECT WORK. CULVERT EXTENSION AND INSTALLATION DETAILS REFER TO QPSS 241.
- SEDIMENT AND EROSION CONTROL MEASURES ARE TO BE IMPLEMENTED PRIOR TO, AND MAINTAINED DURING CONSTRUCTION TO PREVENT ENTRY OF SEDIMENT INTO THE NATURAL ENVIRONMENT. THE CONTRACTOR WILL BE REQUIRED TO MONITOR THE SEDIMENT CONTROL MEASURES REGULARLY AND REPAIR ANY DAMAGE IMMEDIATELY. SEDIMENTS TO BE REMOVED WHEN ACCUMULATIONS REACH A MAXIMUM OF 1/3 THE HEIGHT OF THE EROSION CONTROL MEASURE. (SILT FENCE, STRAW BALE, ETC.). SILT FENCE INSTALLATION MUST OCCUR PRIOR TO COMMENCEMENT OF CONSTRUCTION, AS PER REA CONDITION H3(4).
- ROAD SECTION SUPPLEMENTAL DRAINAGE - WHERE ROAD SUBGRADE ELEVATION IS HIGHER THAN ELEVATION OF NEARBY DITCH INVERT OR FALL-OFF TOPOGRAPHY WITHIN THE ROAD ALLOWANCE, INSTALL A DITCH PERPENDICULAR TO EDGE OF ROAD SO AS TO PROVIDE DRAINAGE PATH FOR THE ROAD SUBGRADE. FILL DITCH WITH GRANULAR A CRUSHED, QUARRIED MATERIAL. PLACE SUCH DITCHES AT LOCAL LOW SPOTS AND EVERY 100M ALONG ROAD LENGTH WHERE SUCH ELEVATION CONDITIONS EXIST.

Legend

- TEMPORARY ROAD WIDENING
- LIMIT OF GRADING
- LIMIT OF OBSTACLE FREE AREA (ONLY APPLIES ABOVE ROAD ELEVATION +1.5m)
- ROAD CENTRE LINE
- APPROXIMATE LOT LINE
- ROAD ALLOWANCE (R.A.)
- EXISTING POST AND WIRE/ELECTRIC FENCE
- EXISTING DITCH
- EXISTING OVERHEAD HYDRO
- TREE REMOVAL
- SHRUB REMOVAL
- CIVIC ADDRESS
- EDGE OF ROAD REBUILD

| | | | | |
|----------|------------------------------|----|-------|----------|
| H | ISSUED FOR MUNICIPAL CONSENT | PH | LL | 17.08.29 |
| G | ISSUED FOR MUNICIPAL CONSENT | PH | LL | 17.08.16 |
| F | ISSUED FOR MUNICIPAL CONSENT | PH | LL | 17.07.20 |
| E | ISSUED FOR MUNICIPAL CONSENT | PH | LL | 17.07.18 |
| D | ISSUED FOR MUNICIPAL CONSENT | PH | LL | 17.05.09 |
| C | ISSUED FOR MUNICIPAL CONSENT | PH | LL | 17.05.01 |
| B | ISSUED FOR PERMITTING | PH | LL | 17.03.09 |
| A | ISSUED FOR PERMITTING | PH | LL | 17.02.03 |
| Revision | | By | Appd. | YY.MM.DD |

| | | | | |
|-------------|------|-------|-------|----------|
| File Name: | RC | LL | PH | 17.08.29 |
| Permit-Seal | Dwn. | Chkd. | Dsgn. | YY.MM.DD |

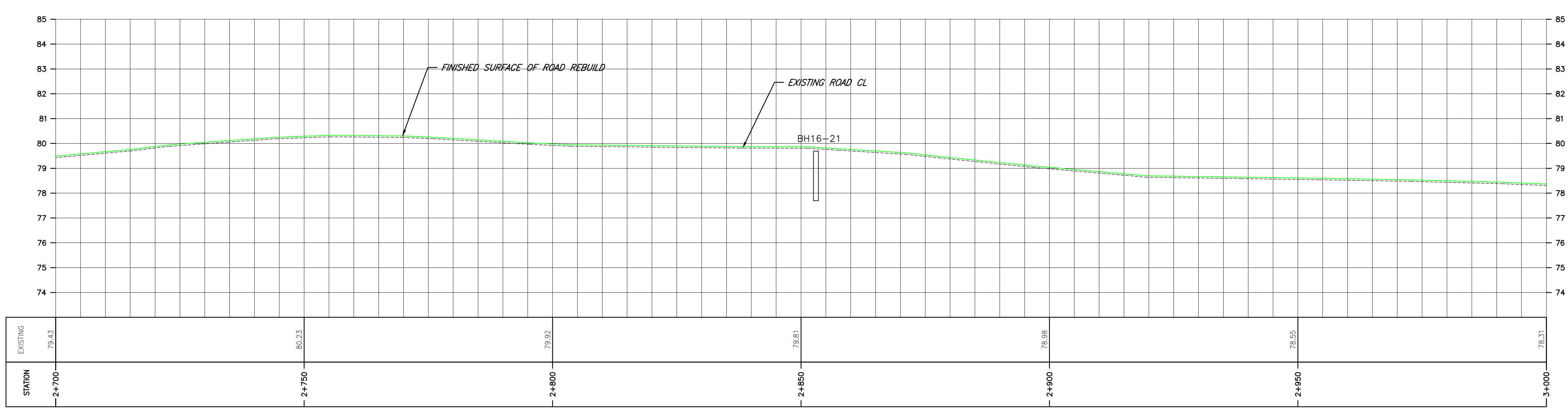
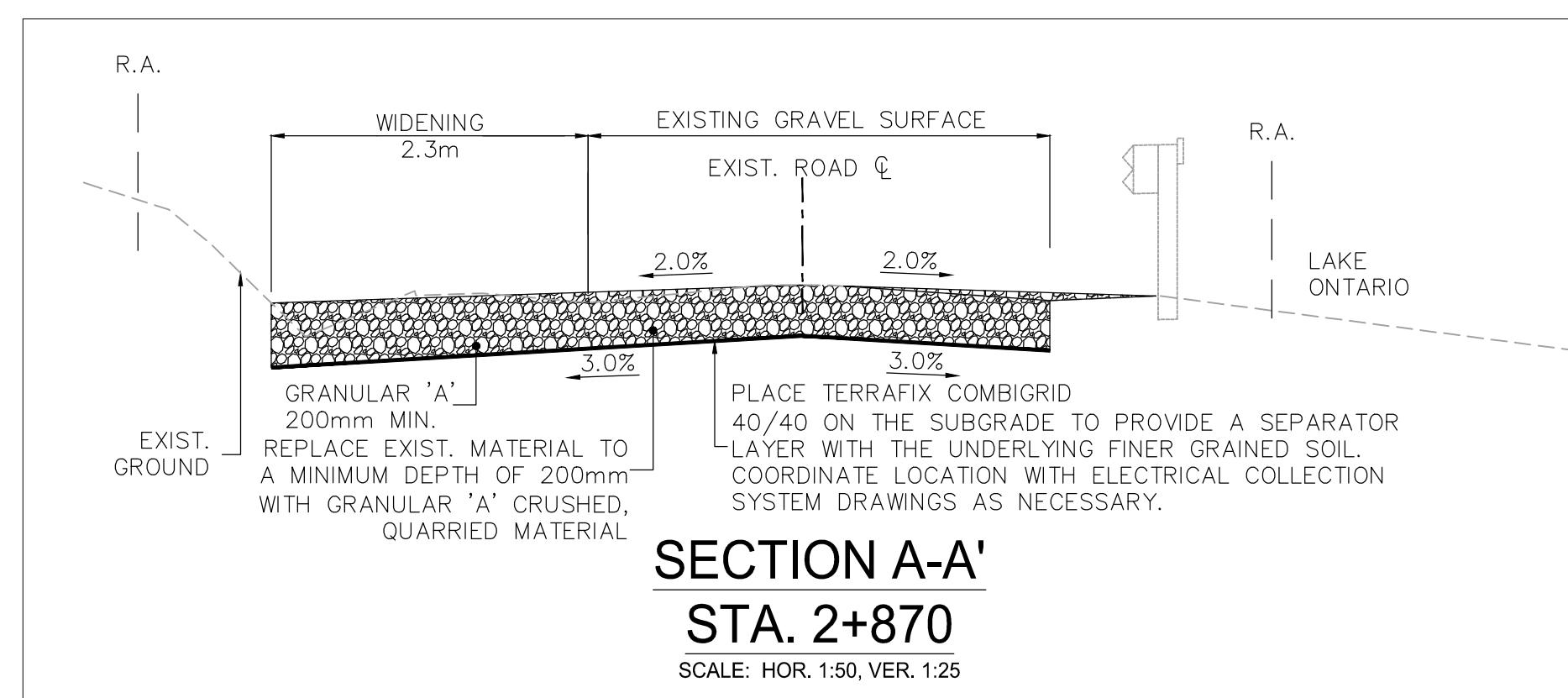
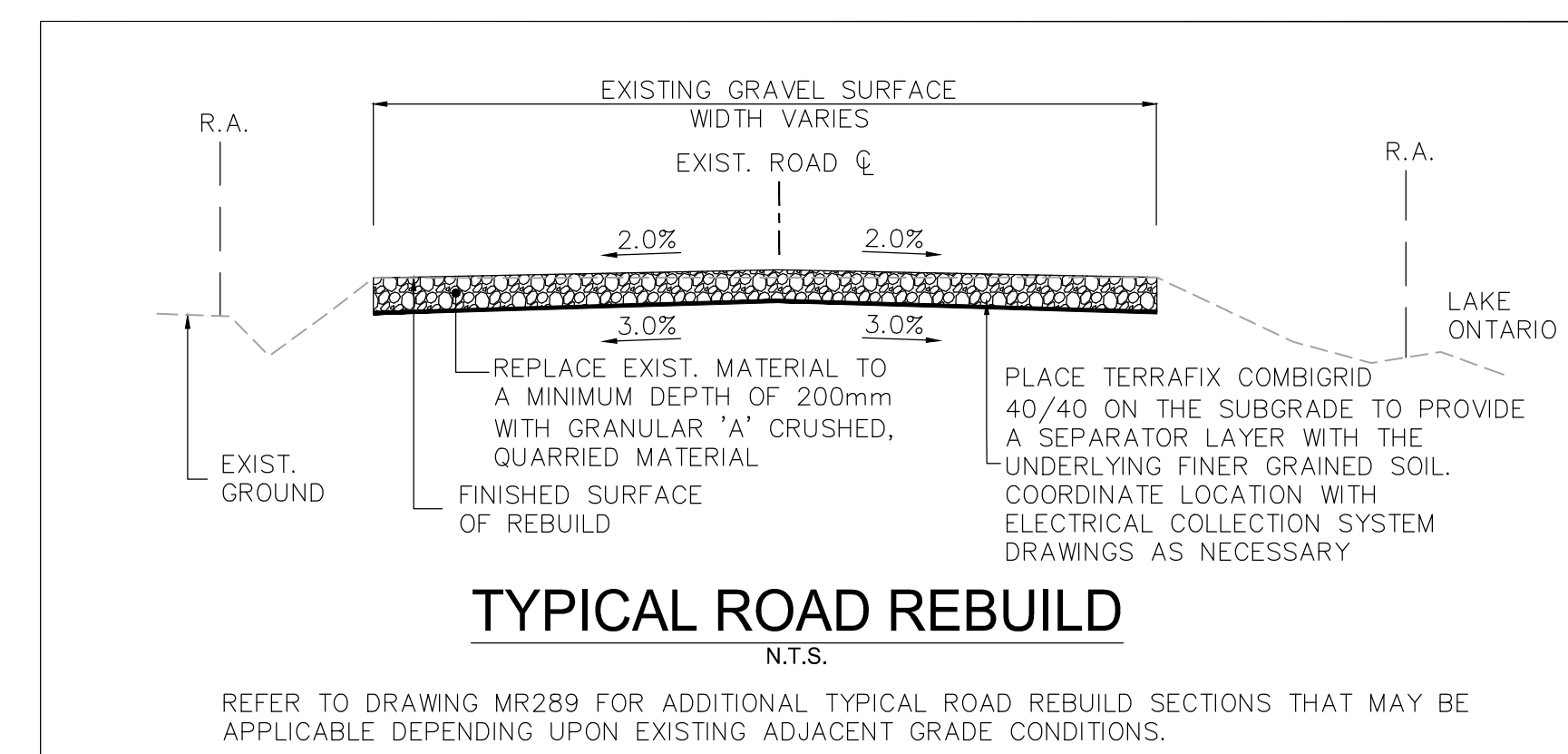
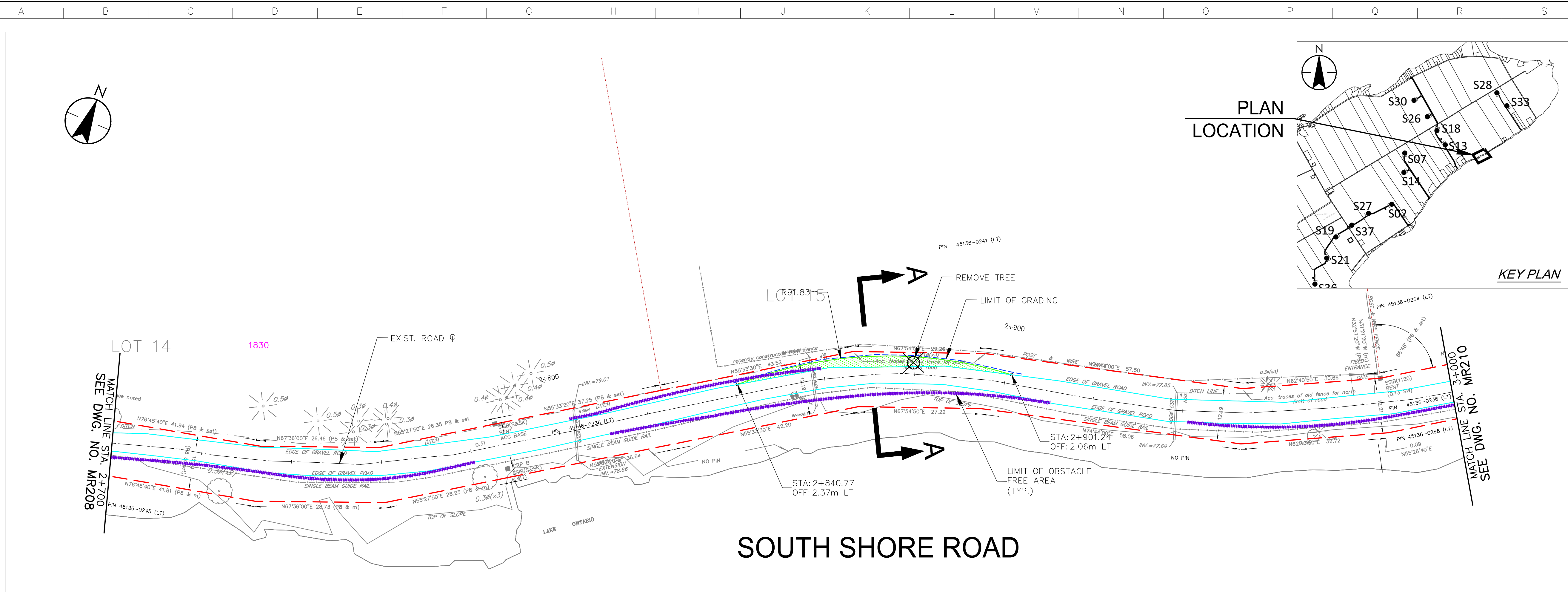
Client/Project

AMHERST ISLAND WIND PROJECT
75MW WIND FARM
Amherst Island, Loyalist Township, Ontario

Title

SOUTH SHORE ROAD
STA. 2+700 TO STA. 3+000
PLAN AND PROFILE

| | | | |
|-------------|--------|------------|------------|
| Project No. | Scale | 1:500H | 0 5 15 25m |
| 133560100 | 1:100V | 0 1 2 3 5m | |
| Drawing No. | Sheet | Revision | |


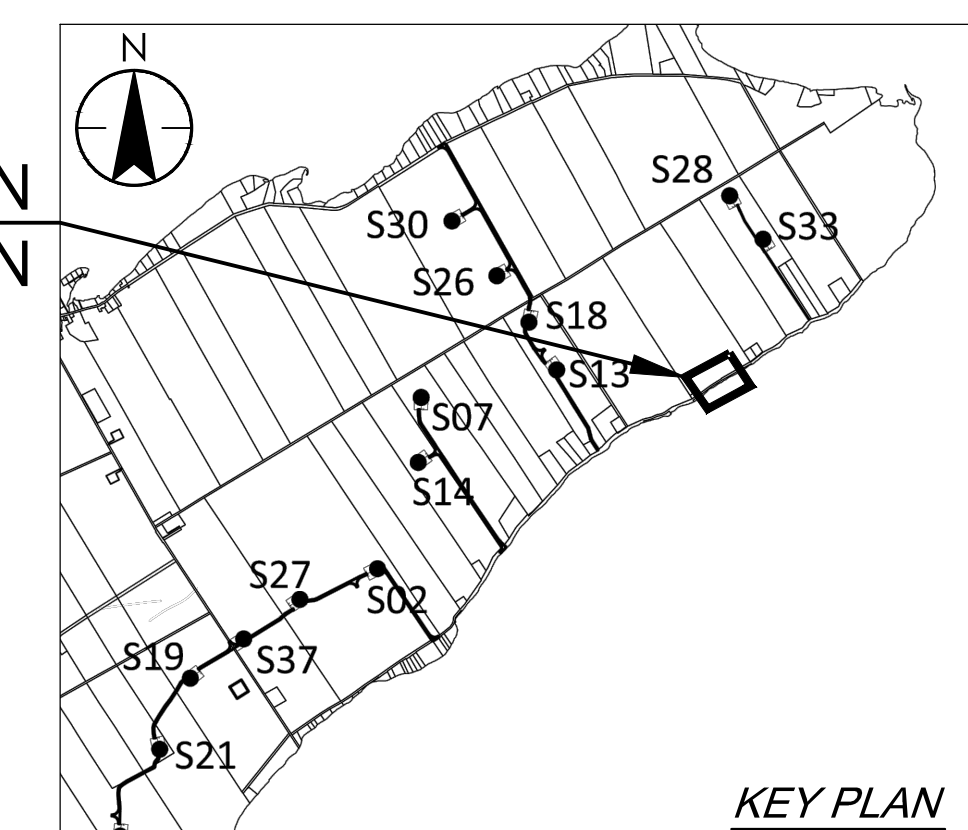


\\CD\004\01\650\active\133560100\10_drawing\133560100_South Shore Rd.dwg
2017/08/29 12:45 PM By: thong.hoi

Notes

- UNDER GROUND AND ABOVE GROUND UTILITIES AND STRUCTURES ARE NOT NECESSARILY SHOWN ON THE DRAWINGS AND WHERE SHOWN, THE ACCURACY OF POSITION IS NOT GUARANTEED. THE CONTRACTOR SHALL INFORM THEMSELVES OF THE EXACT LOCATION OF ALL UTILITY PLANTS PRIOR TO STARTING WORK.
- THE REQUIREMENTS FOR THE REMOVAL, REINSTALLATION AND/OR DISPOSAL OF EXISTING FEATURES IN CONFLICT WITH THE CONSTRUCTION AREA WILL BE CONFIRMED IN THE FIELD DURING CONSTRUCTION.
- SURVEY COMPLETED BY MENTOSH PERRY CONSULTING ENGINEERS, DATED 2017. (UTM ZONE 18 WAD83 CRSR 1997.0)
- ENTRANCE RADI AS NOTED TO BE PROVIDED FROM EDGE OF PAVEMENT OR GRAVEL AS SHOWN ON PLAN DRAWING. RADIUS MODIFICATIONS MAY BE REQUIRED SUBJECT TO REVIEW OF ENTRANCE SKEW ANGLE AND VEHICLE ACCESS REQUIREMENTS.
- UPON COMPLETION OF REBUILD/RENOVATE ROAD WORK, CONTRACTOR TO CONFIRM ROADS ARE IN COMPLIANCE WITH SIEMENS SPECIFICATIONS "GENERAL SITE REQUIREMENTS, AMHERST ISLAND, EQUIPMENT ONLY AM" REV 6.31, DATED 2016-09-23.
- CONTRACTOR TO UNDERTAKE REPAIRS TO ROADS ON AN AS-NEEDED BASIS TO MAINTAIN ROAD IN EXISTING OR BETTER CONDITION IN CONSIDERATION OF ISLAND TRAFFIC AND CONSTRUCTION TRAFFIC DURING EXECUTION OF THE PROJECT.
- MATting TO BE USED FOR BYPASS LOCATIONS AS NEEDED.
- FOR TREE REMOVALS REFER TO "STANTEC ARBORIST REPORT".
- TRAFFIC CONTROL DURING CONSTRUCTION REFER TO "STANTEC AMHERST ISLAND WIND ENERGY PROJECT TRAFFIC MANAGEMENT PLAN"
- CONTRACTOR TO ASSESS EXISTING CULVERT PRIOR TO CONSTRUCTION. EXISTING CULVERTS MAY BE BRIDGED OR REINFORCED PRIOR TO PROJECT WORK. CULVERT EXTENSION AND INSTALLATION DETAILS REFER TO QPSS 241.
- SEDIMENT AND EROSION CONTROL MEASURES ARE TO BE IMPLEMENTED PRIOR TO, AND MAINTAINED DURING CONSTRUCTION TO PREVENT ENTRY OF SEDIMENT INTO THE NATURAL ENVIRONMENT. THE CONTRACTOR WILL BE REQUIRED TO MONITOR THE SEDIMENT CONTROL MEASURES REGULARLY AND REPAIR ANY DAMAGE IMMEDIATELY. SEDIMENTS TO BE REMOVED WHEN ACCUMULATIONS REACH A MAXIMUM OF 1/3 THE HEIGHT OF THE EROSION CONTROL MEASURE. (SILT FENCE, STRAW BALE, ETC.). SILT FENCE INSTALLATION MUST OCCUR PRIOR TO COMMENCEMENT OF CONSTRUCTION, AS PER REA CONDITION H3(4).
- ROAD SECTION SUPPLEMENTAL DRAINAGE - WHERE ROAD SUBGRADE ELEVATION IS HIGHER THAN ELEVATION OF NEARBY DITCH INVERT OR FALL-OFF TOPOGRAPHY WITHIN THE ROAD ALLOWANCE, INSTALL A DITCH PERPENDICULAR TO EDGE OF ROAD SO AS TO PROVIDE DRAINAGE PATH FOR THE ROAD SUBGRADE. FILL DITCH WITH GRANULAR A CRUSHED QUARRIED MATERIAL. PLACE SUCH DITCHES AT LOCAL LOW SPOTS AND EVERY 100M ALONG ROAD LENGTH WHERE SUCH ELEVATION CONDITIONS EXIST.

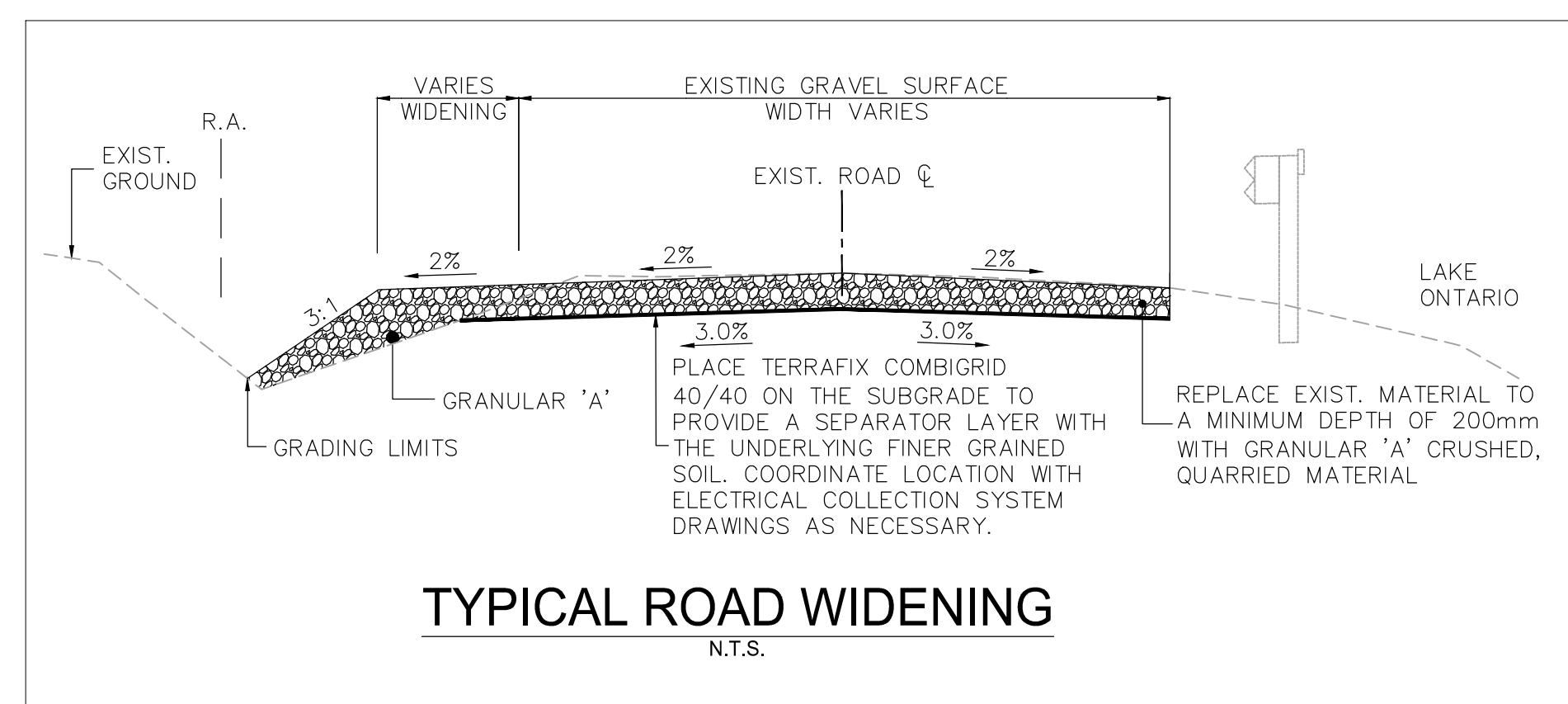
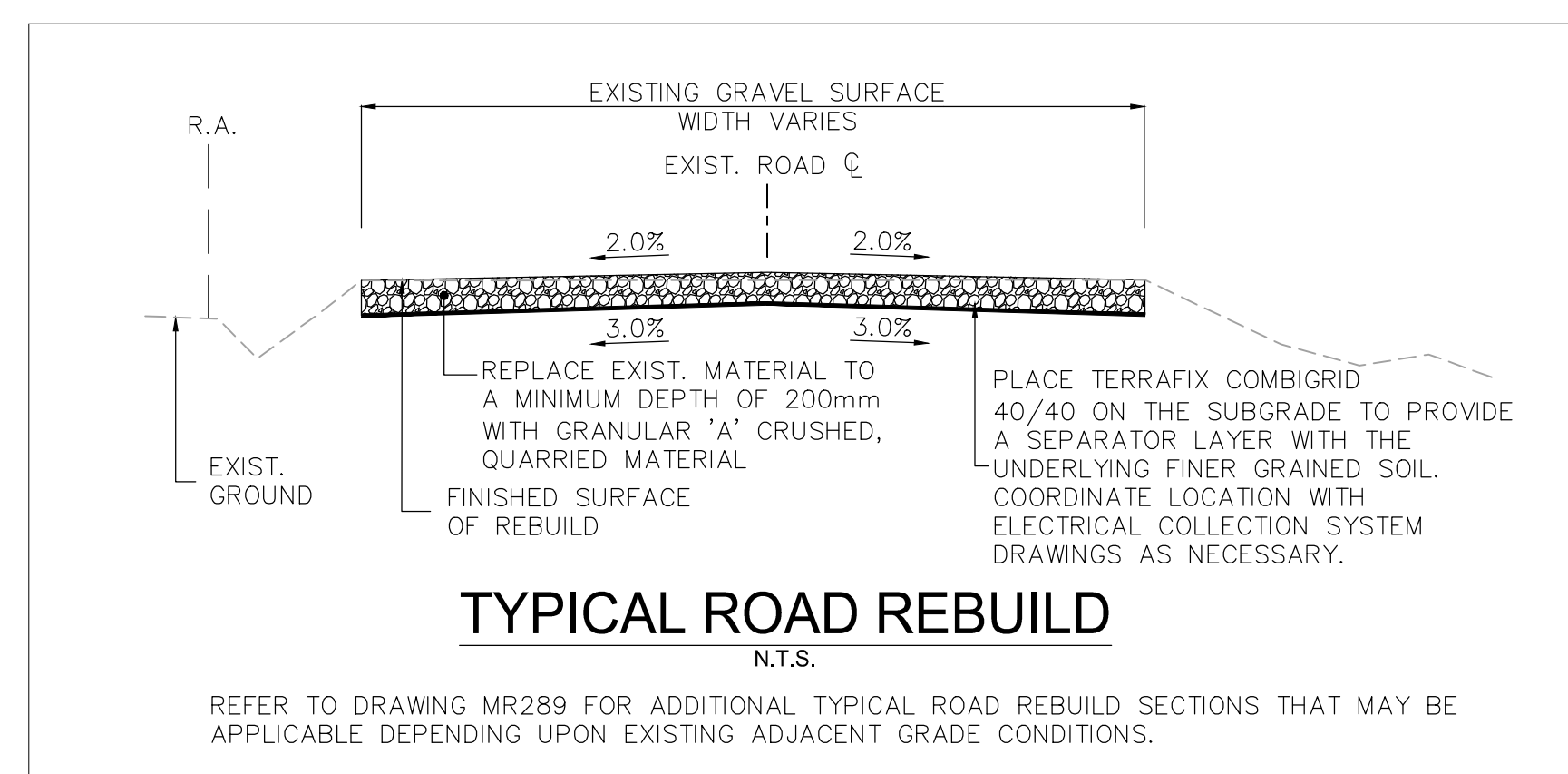
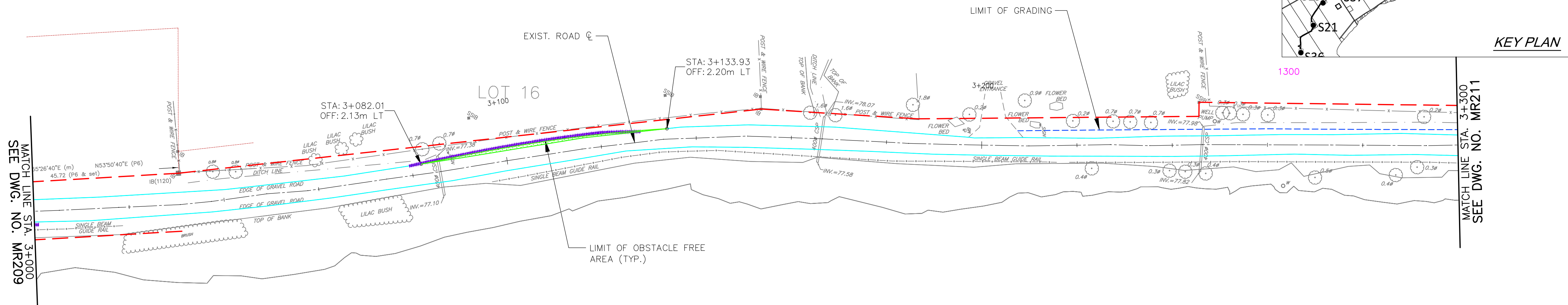
PLAN LOCATION



MATCH LINE STA. 3+000 SEE DWG. NO. MR209

MATCH LINE STA. 3+300 SEE DWG. NO. MR211

SOUTH SHORE ROAD



Legend

| | |
|---|----------------------|
| TEMPORARY ROAD WIDENING | TREE REMOVAL |
| LIMIT OF GRADING | SHRUB REMOVAL |
| LIMIT OF OBSTACLE FREE AREA (ONLY APPLIES ABOVE ROAD ELEVATION +1.5m) | CIVIC ADDRESS |
| ROAD CENTRE LINE | EDGE OF ROAD REBUILD |
| APPROXIMATE LOT LINE | |
| ROAD ALLOWANCE (R.A.) | |
| EXISTING POST AND WIRE/ELECTRIC FENCE | |
| EXISTING DITCH | |
| EXISTING OVERHEAD HYDRO | |

| | | | | |
|---|------------------------------|----|----|----------|
| H | ISSUED FOR MUNICIPAL CONSENT | PH | LL | 17.08.29 |
| G | ISSUED FOR MUNICIPAL CONSENT | PH | LL | 17.08.16 |
| F | ISSUED FOR MUNICIPAL CONSENT | PH | LL | 17.07.20 |
| E | ISSUED FOR MUNICIPAL CONSENT | PH | LL | 17.07.18 |
| D | ISSUED FOR MUNICIPAL CONSENT | PH | LL | 17.05.09 |
| C | ISSUED FOR MUNICIPAL CONSENT | PH | LL | 17.05.01 |
| B | ISSUED FOR PERMITTING | PH | LL | 17.03.09 |
| A | ISSUED FOR PERMITTING | PH | LL | 17.02.03 |

Revision By Appd. Y1MM.DD

| | | | | |
|------------|------|-------|-------|----------|
| File Name: | RC | LL | PH | 17.08.29 |
| | Dwn. | Chkd. | Dsgn. | |

Permit-Seal

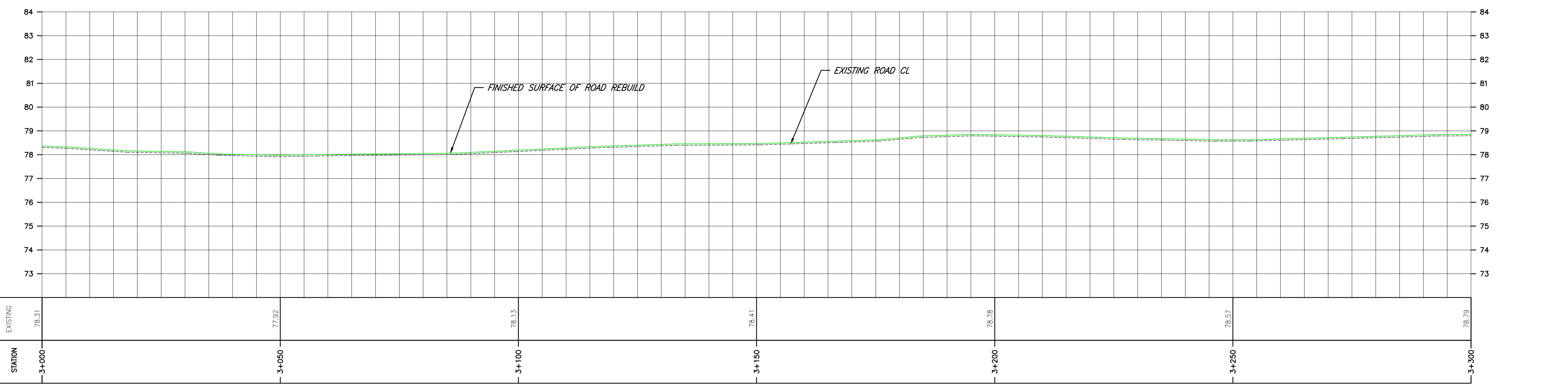
Client/Project

AMHERST ISLAND WIND PROJECT
75MW WIND FARM
Amherst Island, Loyalist Township, Ontario

Title

SOUTH SHORE ROAD
STA. 3+000 TO STA. 3+300
PLAN AND PROFILE

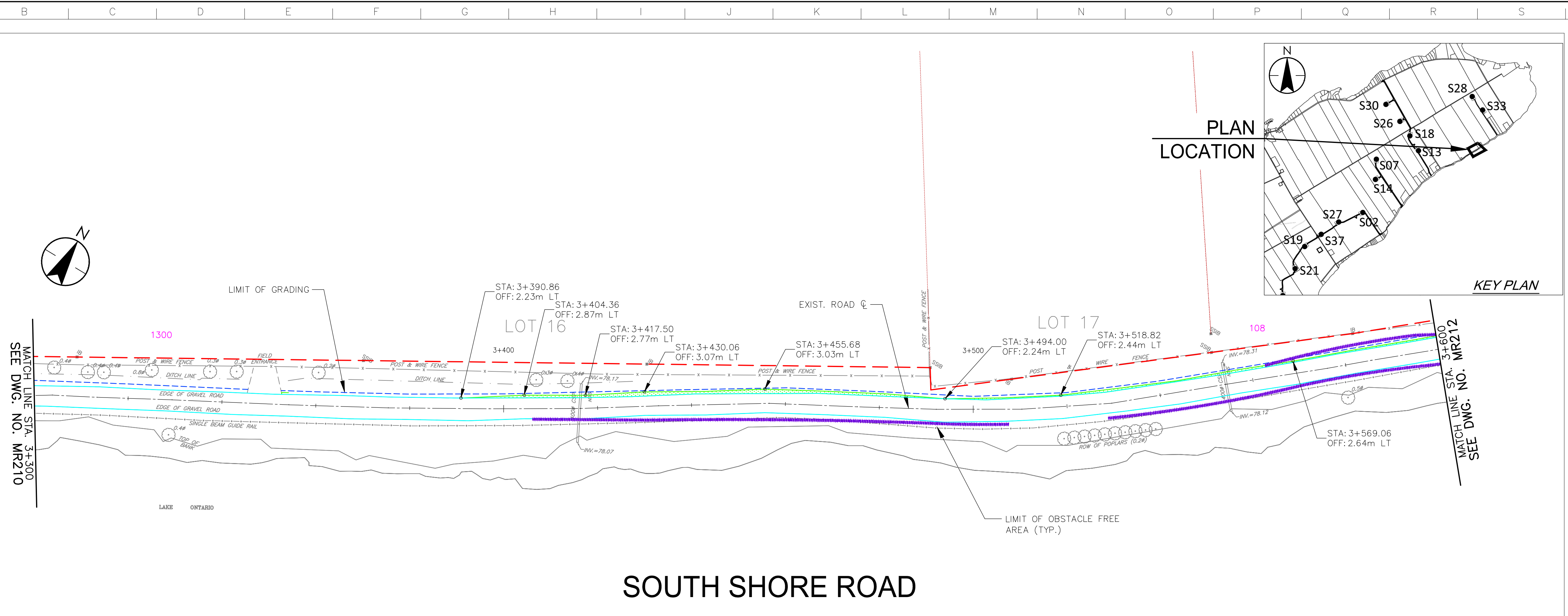
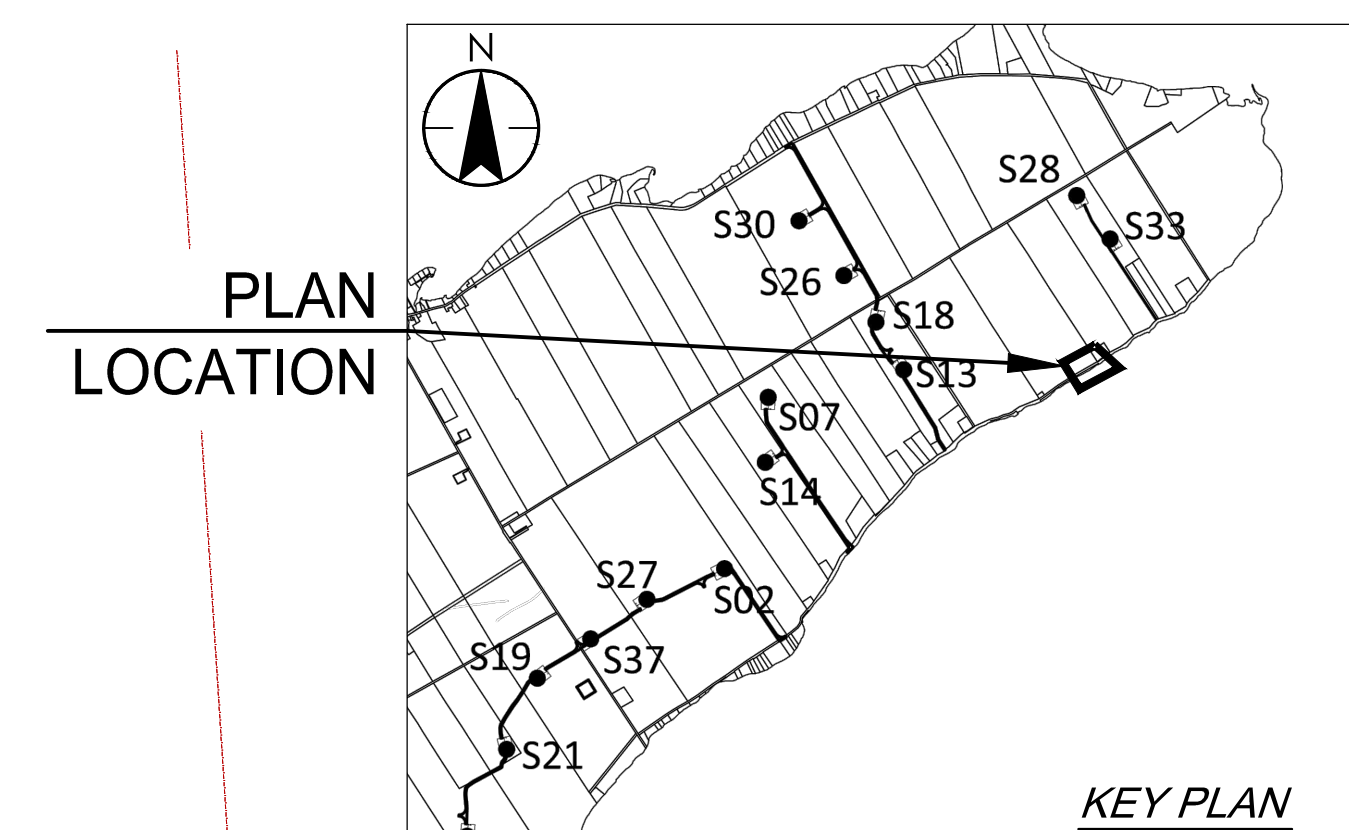
| | |
|-------------|------------------|
| Project No. | Scale |
| 13356100 | 1:500H 1:100V |
| Drawing No. | Sheet |
| MR210 | Revision |



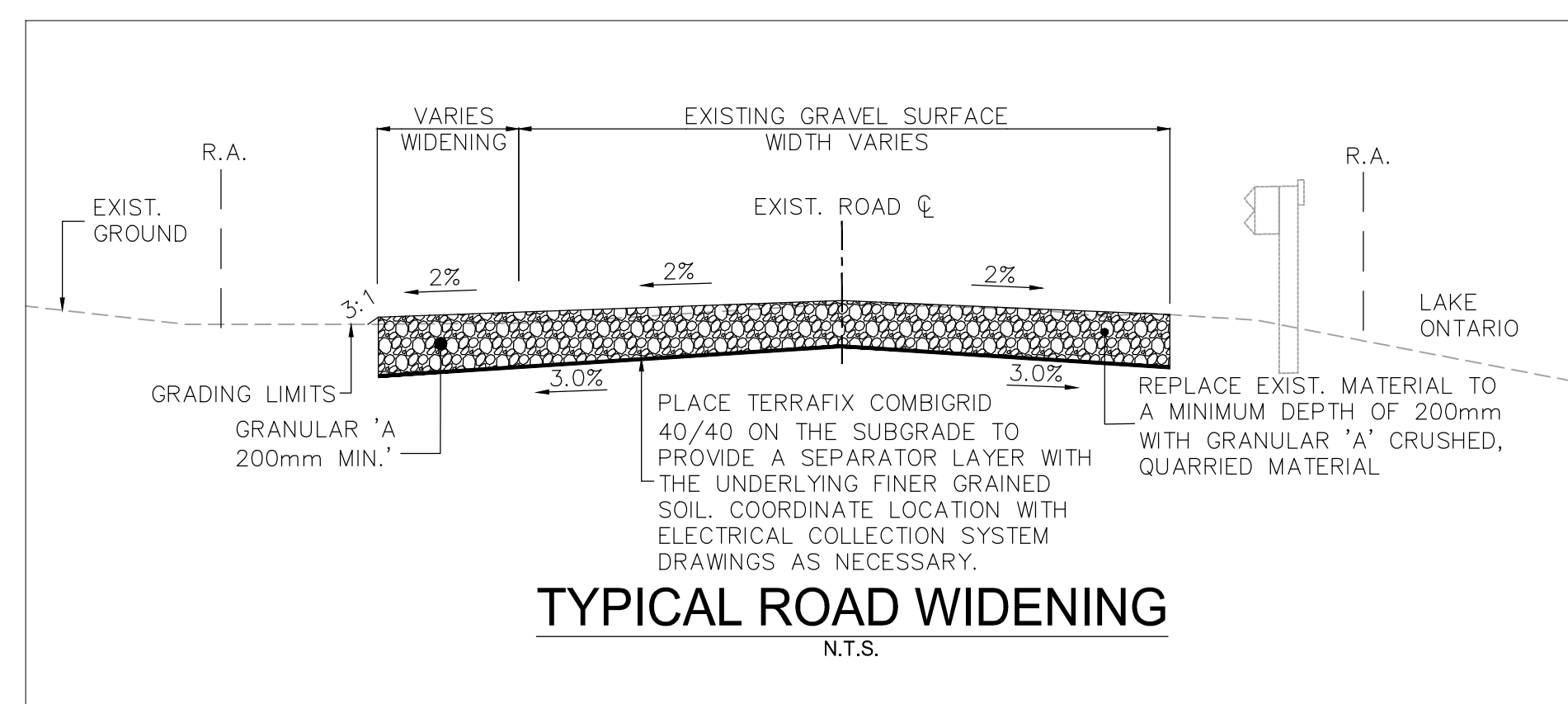
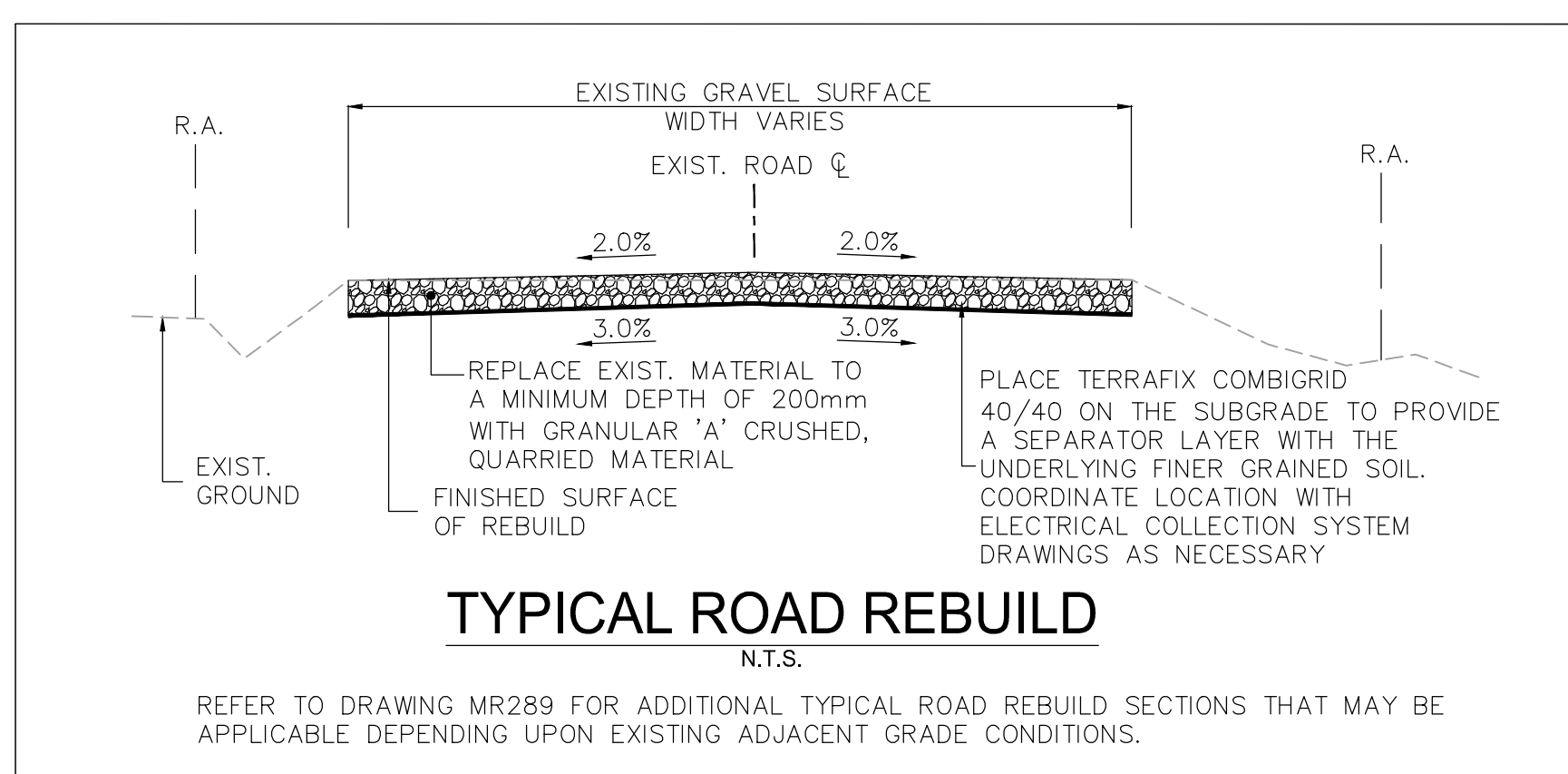
\\CD\004\01\13356100\10_drawing\13356100_10_drawing\13356100_10.dwg 2017/08/29 12:46 PM By: thong.hoi

Notes

- UNDER GROUND AND ABOVE GROUND UTILITIES AND STRUCTURES ARE NOT NECESSARILY SHOWN ON THE DRAWINGS AND WHERE SHOWN, THE ACCURACY OF POSITION IS NOT GUARANTEED. THE CONTRACTOR SHALL INFORM THEMSELVES OF THE EXACT LOCATION OF ALL UTILITY PLANTS PRIOR TO STARTING WORK.
- THE REQUIREMENTS FOR THE REMOVAL, REINSTALLATION AND/OR DISPOSAL OF EXISTING FEATURES IN CONFLICT WITH THE CONSTRUCTION AREA WILL BE CONFIRMED IN THE FIELD DURING CONSTRUCTION.
- SURVEY COMPLETED BY MENTOSH PERRY CONSULTING ENGINEERS, DATED 2017. (UTM ZONE 18 NAD83 CRSR 1997.0)
- ENTRANCE RADIUS AS NOTED TO BE PROVIDED FROM EDGE OF PAVEMENT OR GRAVEL AS SHOWN ON PLAN DRAWING. RADIUS MODIFICATIONS MAY BE REQUIRED SUBJECT TO REVIEW OF ENTRANCE SKEW ANGLE AND VEHICLE ACCESS REQUIREMENTS.
- UPON COMPLETION OF REBUILD/RENOVATE ROAD WORK, CONTRACTOR TO CONFIRM ROADS ARE IN COMPLIANCE WITH SIEMENS SPECIFICATIONS GENERAL SITE REQUIREMENTS, AMHERST ISLAND, EQUIPMENT ONLY AM REV 6.31, DATED 2016-09-23.
- CONTRACTOR TO UNDERTAKE REPAIRS TO ROADS ON AN AS-NEEDED BASIS TO MAINTAIN ROAD IN EXISTING OR BETTER CONDITION IN CONSIDERATION OF ISLAND TRAFFIC AND CONSTRUCTION TRAFFIC DURING EXECUTION OF THE PROJECT.
- MATTING TO BE USED FOR BYPASS LOCATIONS AS NEEDED.
- FOR TREE REMOVALS REFER TO "STANTEC ARBORIST REPORT".
- TRAFFIC CONTROL DURING CONSTRUCTION REFER TO "STANTEC AMHERST ISLAND WIND ENERGY PROJECT TRAFFIC MANAGEMENT PLAN"
- CONTRACTOR TO ASSESS EXISTING CULVERT PRIOR TO CONSTRUCTION. EXISTING CULVERTS MAY BE BRIDGED OR REINFORCED PRIOR TO PROJECT WORK. CULVERT EXTENSION AND INSTALLATION DETAILS REFER TO QPSS 241.
- SEDIMENT AND EROSION CONTROL MEASURES ARE TO BE IMPLEMENTED PRIOR TO, AND MAINTAINED DURING CONSTRUCTION TO PREVENT ENTRY OF SEDIMENT INTO THE NATURAL ENVIRONMENT. THE CONTRACTOR WILL BE REQUIRED TO MONITOR THE SEDIMENT CONTROL MEASURES REGULARLY AND REPAIR ANY DAMAGE IMMEDIATELY. SEDIMENTS TO BE REMOVED WHEN ACCUMULATIONS REACH A MAXIMUM OF 1/3 THE HEIGHT OF THE EROSION CONTROL MEASURE. (SILT FENCE, STRAW BALE, ETC.). SILT FENCE INSTALLATION MUST OCCUR PRIOR TO COMMENCEMENT OF CONSTRUCTION, AS PER REA CONDITION H3(4).
- ROAD SECTION SUPPLEMENTAL DRAINAGE - WHERE ROAD SUBGRADE ELEVATION IS HIGHER THAN ELEVATION OF NEARBY DITCH INVERT OR FALL-OFF TOPOGRAPHY WITHIN THE ROAD ALLOWANCE, INSTALL A DITCH PERPENDICULAR TO EDGE OF ROAD SO AS TO PROVIDE DRAINAGE PATH FOR THE ROAD SUBGRADE. FILL DITCH WITH GRANULAR A CRUSHED, QUARRIED MATERIAL. PLACE SUCH DITCHES AT LOCAL LOW SPOTS AND EVERY 100M ALONG ROAD LENGTH WHERE SUCH ELEVATION CONDITIONS EXIST.



SOUTH SHORE ROAD



Legend

| | | | |
|--|---|--|----------------------|
| | TEMPORARY ROAD WIDENING | | TREE REMOVAL |
| | LIMIT OF GRADING | | SHRUB REMOVAL |
| | LIMIT OF OBSTACLE FREE AREA (ONLY APPLIES ABOVE ROAD ELEVATION +1.5m) | | 4375 CIVIC ADDRESS |
| | ROAD CENTRE LINE | | EDGE OF ROAD REBUILD |
| | ROAD ALLOWANCE (R.A.) | | |
| | EXISTING POST AND WIRE/ELECTRIC FENCE | | |
| | EXISTING DITCH | | |
| | EXISTING OVERHEAD HYDRO | | |

| | | | | |
|---|------------------------------|----|----|----------|
| H | ISSUED FOR MUNICIPAL CONSENT | PH | LL | 17.08.29 |
| G | ISSUED FOR MUNICIPAL CONSENT | PH | LL | 17.08.16 |
| F | ISSUED FOR MUNICIPAL CONSENT | PH | LL | 17.07.20 |
| E | ISSUED FOR MUNICIPAL CONSENT | PH | LL | 17.07.18 |
| D | ISSUED FOR MUNICIPAL CONSENT | PH | LL | 17.05.09 |
| C | ISSUED FOR MUNICIPAL CONSENT | PH | LL | 17.05.01 |
| B | ISSUED FOR PERMITTING | PH | LL | 17.03.09 |
| A | ISSUED FOR PERMITTING | PH | LL | 17.02.03 |

Revision By Appd. Y1MM.DD

| | | | | |
|------------|------|-------|-------|----------|
| File Name: | RC | LL | PH | 17.08.29 |
| | Dwn. | Chkd. | Dsgn. | Y1MM.DD |

Permit-Seal

Client/Project

AMHERST ISLAND WIND PROJECT
75MW WIND FARM
Amherst Island, Loyalist Township, Ontario

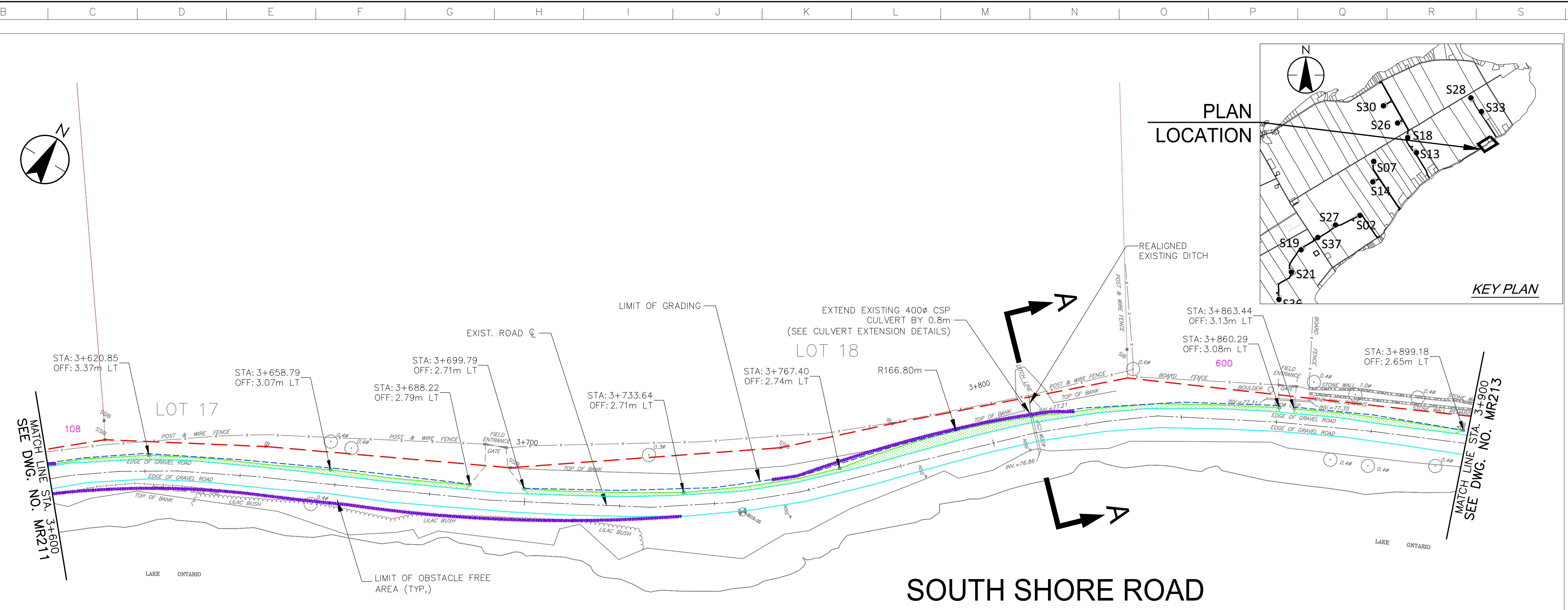
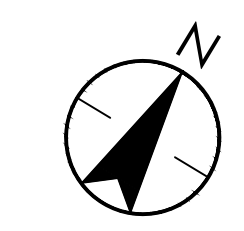
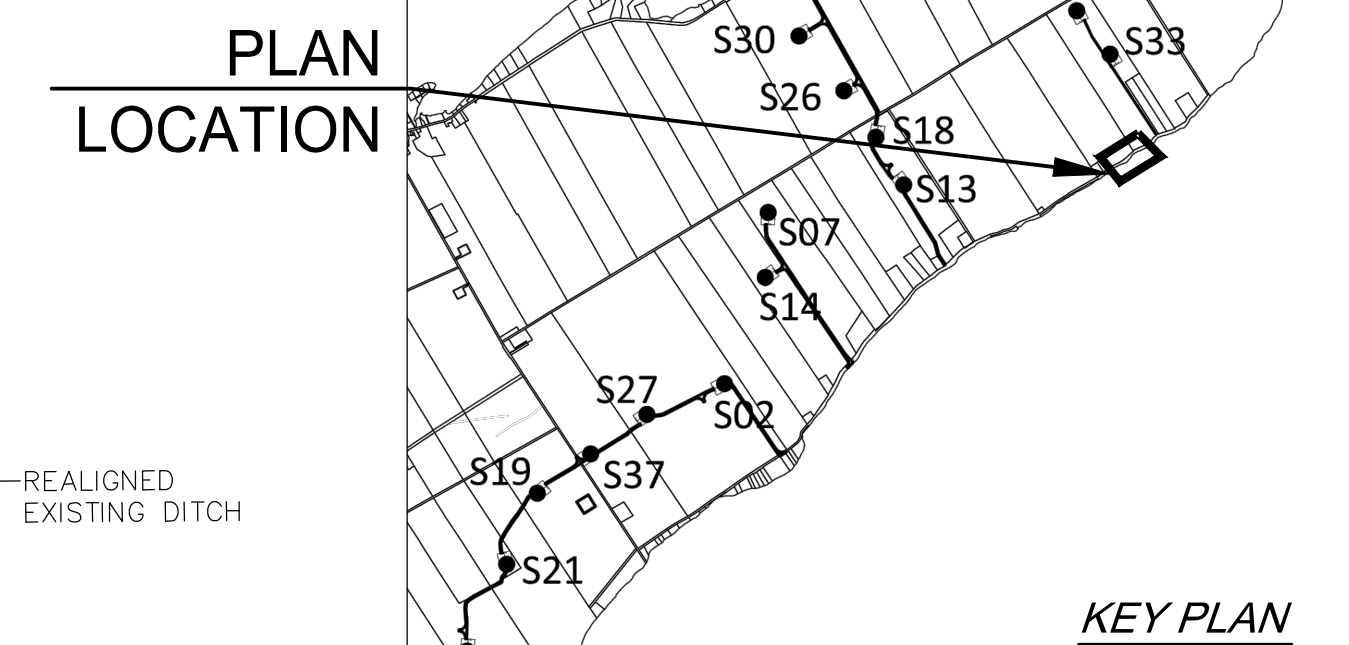
Title

SOUTH SHORE ROAD
STA. 3+300 TO STA. 3+600
PLAN AND PROFILE

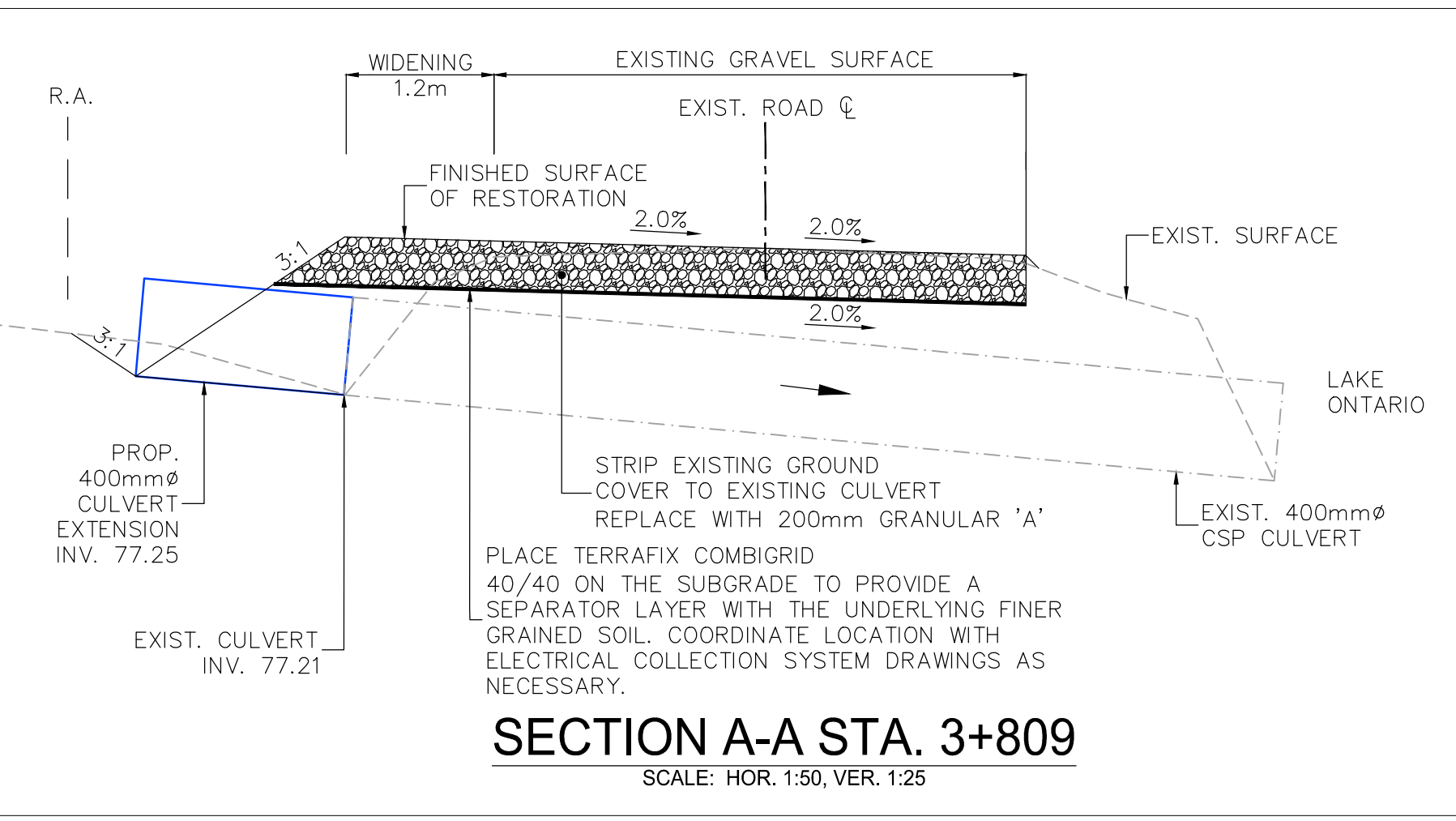
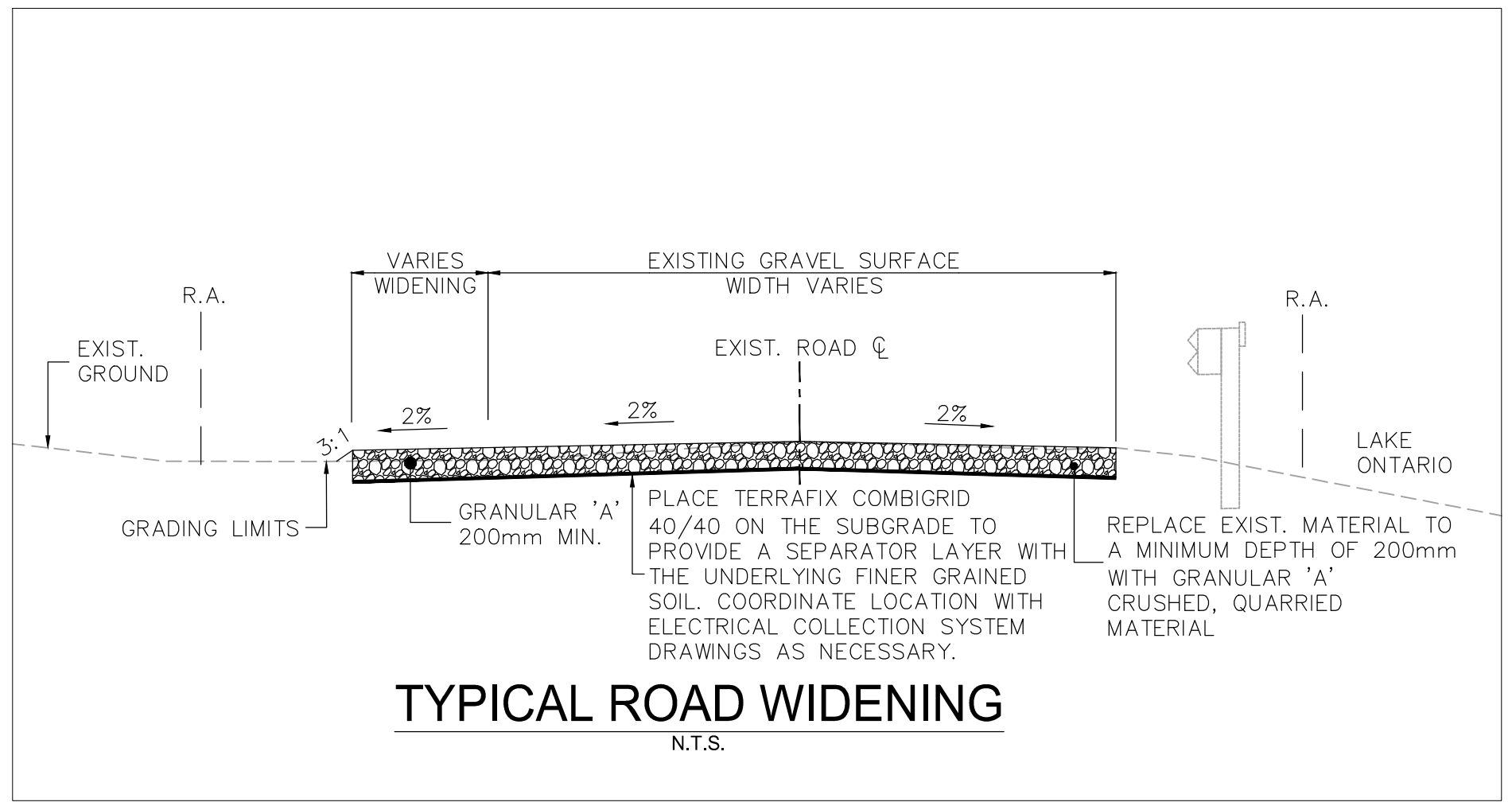
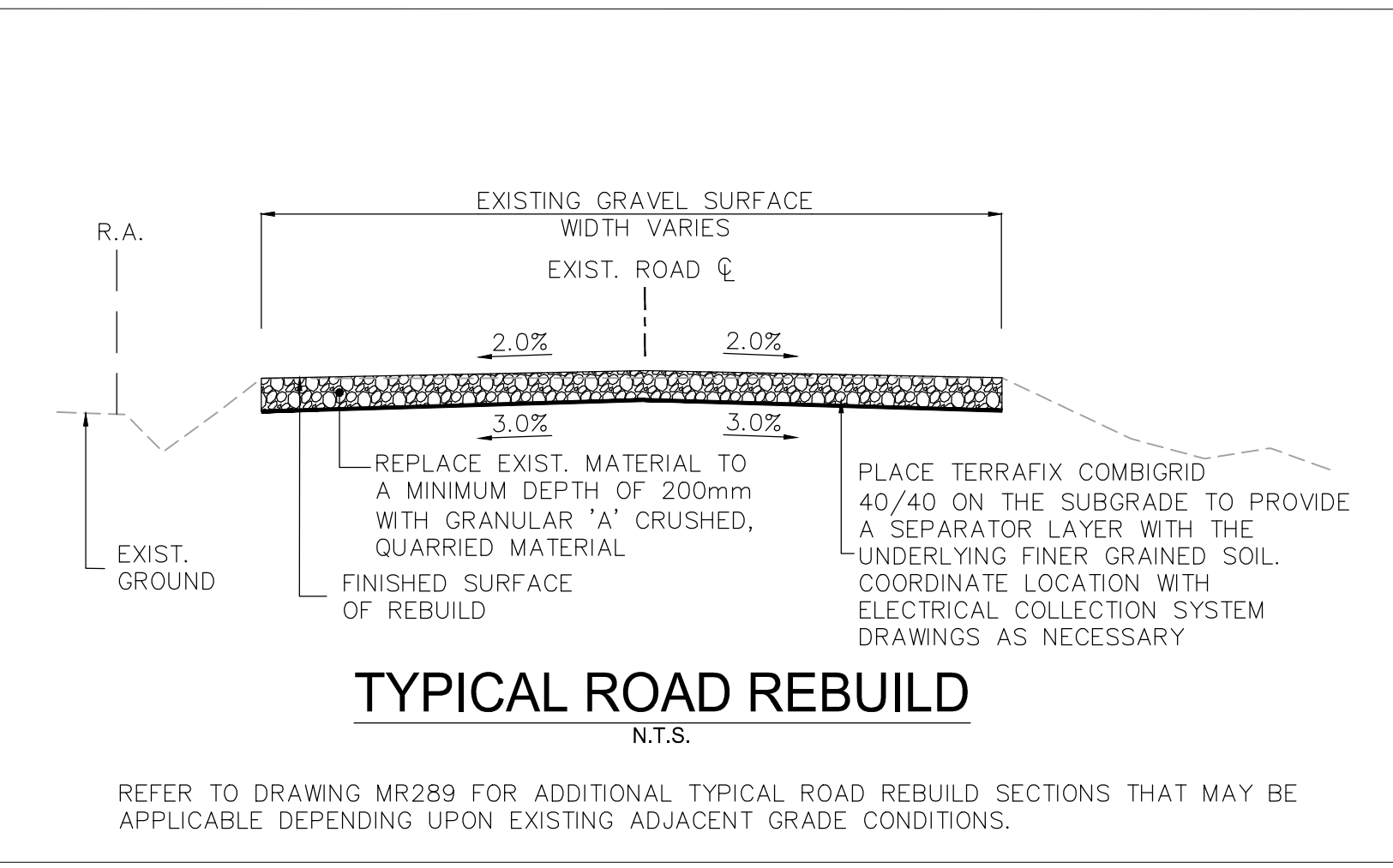
| | |
|-------------|--------------------------------------|
| Project No. | Scale |
| 133560100 | 1:500H 0 5 15 25m 1:100V 0 1 3 5m |
| Drawing No. | Sheet |
| | Revision |

\\CD\004\01\650\active\133560100\10_drawing\133560100\10_South Shore Rd.dwg
 2017/08/29 12:46 PM By: thong.hoi

- UNDER GROUND AND ABOVE GROUND UTILITIES AND STRUCTURES ARE NOT NECESSARILY SHOWN ON THE DRAWINGS AND WHERE SHOWN, THE ACCURACY OF POSITION IS NOT GUARANTEED. THE CONTRACTOR SHALL INFORM THEMSELVES OF THE EXACT LOCATION OF ALL UTILITY PLANTS PRIOR TO STARTING WORK.
- THE REQUIREMENTS FOR THE REMOVAL, REINSTALLATION AND/OR DISPOSAL OF EXISTING FEATURES IN CONFLICT WITH THE CONSTRUCTION AREA WILL BE CONFIRMED IN THE FIELD DURING CONSTRUCTION.
- SURVEY COMPLETED BY MENTOSH PERRY CONSULTING ENGINEERS, DATED 2017. (UTM ZONE 18 NAD83 CRSR 1997.0)
- ENTRANCE RADI AS NOTED TO BE PROVIDED FROM EDGE OF PAVEMENT OR GRAVEL AS SHOWN ON PLAN DRAWING. RADIUS MODIFICATIONS MAY BE REQUIRED SUBJECT TO REVIEW OF ENTRANCE SKEW ANGLE AND VEHICLE ACCESS REQUIREMENTS.
- UPON COMPLETION OF REBUILD/RENOVATE ROAD WORK, CONTRACTOR TO CONFIRM ROADS ARE IN COMPLIANCE WITH SIEMENS SPECIFICATIONS GENERAL SITE REQUIREMENTS, AMHERST ISLAND, EQUIPMENT ONLY AM REV 6.31, DATED 2016-09-23.
- CONTRACTOR TO UNDERTAKE REPAIRS TO ROADS ON AN AS-NEEDED BASIS TO MAINTAIN ROAD IN EXISTING OR BETTER CONDITION IN CONSIDERATION OF ISLAND TRAFFIC AND CONSTRUCTION TRAFFIC DURING EXECUTION OF THE PROJECT.
- MATTING TO BE USED FOR BYPASS LOCATIONS AS NEEDED.
- FOR TREE REMOVALS REFER TO "STANTEC ARBORIST REPORT".
- TRAFFIC CONTROL DURING CONSTRUCTION REFER TO "STANTEC AMHERST ISLAND WIND ENERGY PROJECT TRAFFIC MANAGEMENT PLAN"
- CONTRACTOR TO ASSESS EXISTING CULVERT PRIOR TO CONSTRUCTION. EXISTING CULVERTS MAY BE BRIDGED OR REINFORCED PRIOR TO PROJECT WORK. CULVERT EXTENSION AND INSTALLATION DETAILS REFER TO QPSS 241.
- SEDIMENT AND EROSION CONTROL MEASURES ARE TO BE IMPLEMENTED PRIOR TO, AND MAINTAINED DURING CONSTRUCTION TO PREVENT ENTRY OF SEDIMENT INTO THE NATURAL ENVIRONMENT. THE CONTRACTOR WILL BE REQUIRED TO MONITOR THE SEDIMENT CONTROL MEASURES REGULARLY AND REPAIR ANY DAMAGE IMMEDIATELY. SEDIMENTS TO BE REMOVED WHEN ACCUMULATIONS REACH A MAXIMUM OF 1/3 THE HEIGHT OF THE EROSION CONTROL MEASURE. (SLT FENCE, STRAW BALE, ETC.). SLT FENCE INSTALLATION MUST OCCUR PRIOR TO COMMENCEMENT OF CONSTRUCTION, AS PER REA CONDITION H3(4).
- ROAD SECTION SUPPLEMENTAL DRAINAGE - WHERE ROAD SUBGRADE ELEVATION IS HIGHER THAN ELEVATION OF NEARBY DITCH INVERT OR FALL-OFF TOPOGRAPHY WITHIN THE ROAD ALLOWANCE, INSTALL A DITCH PERPENDICULAR TO EDGE OF ROAD SO AS TO PROVIDE DRAINAGE PATH FOR THE ROAD SUBGRADE. FILL DITCH WITH GRANULAR & CRUSHED QUARRIED MATERIAL. PLACE SUCH DITCHES AT LOCAL LOW SPOTS AND EVERY 100M ALONG ROAD LENGTH WHERE SUCH ELEVATION CONDITIONS EXIST.



SOUTH SHORE ROAD

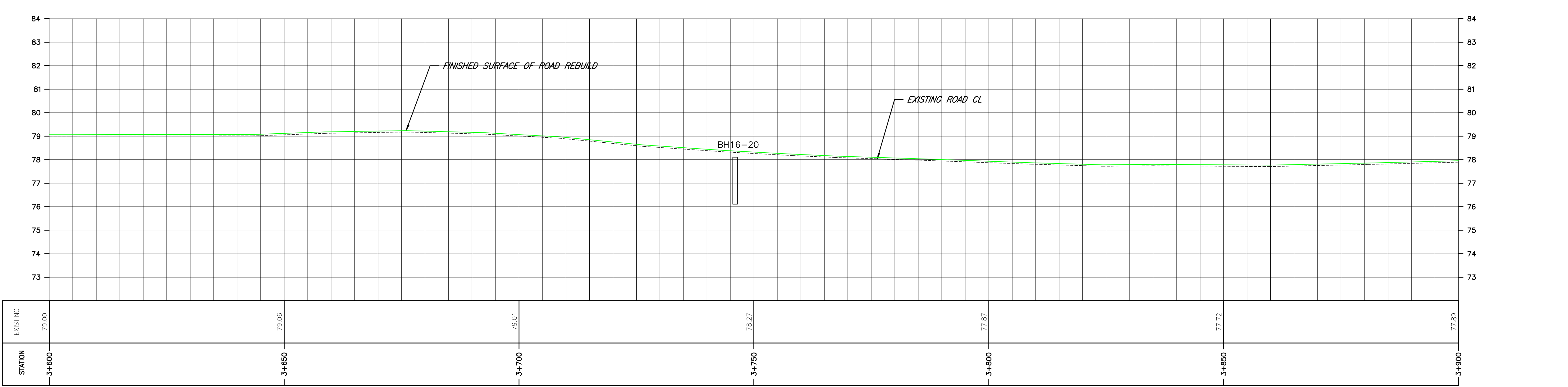


Legend

- TEMPORARY ROAD WIDENING
- LIMIT OF GRADING
- LIMIT OF OBSTACLE FREE AREA (ONLY APPLIES ABOVE ROAD ELEVATION +1.5m)
- ROAD CENTRE LINE
- APPROXIMATE LOT LINE
- ROAD ALLOWANCE (R.A.)
- EXISTING POST AND WIRE/ELECTRIC FENCE
- EXISTING DITCH
- EXISTING OVERHEAD HYDRO
- TREE REMOVAL
- SHRUB REMOVAL
- CIVIC ADDRESS 4375
- EDGE OF ROAD REBUILD

| | | | | |
|---|------------------------------|----|----|----------|
| H | ISSUED FOR MUNICIPAL CONSENT | PH | LL | 17.08.29 |
| G | ISSUED FOR MUNICIPAL CONSENT | PH | LL | 17.08.16 |
| F | ISSUED FOR MUNICIPAL CONSENT | PH | LL | 17.07.20 |
| E | ISSUED FOR MUNICIPAL CONSENT | PH | LL | 17.07.18 |
| D | ISSUED FOR MUNICIPAL CONSENT | PH | LL | 17.05.09 |
| C | ISSUED FOR MUNICIPAL CONSENT | PH | LL | 17.05.01 |
| B | ISSUED FOR PERMITTING | PH | LL | 17.03.09 |
| A | ISSUED FOR PERMITTING | PH | LL | 17.02.03 |

Revision By Appd. YYMM.DD



| | | | | |
|------------|------|-------|-------|----------|
| File Name: | RC | LL | PH | 17.08.29 |
| | Dwn. | Chkd. | Dsgn. | YYMM.DD |

Permit-Seal

Client/Project

AMHERST ISLAND WIND PROJECT
75MW WIND FARM
Amherst Island, Loyalist Township, Ontario

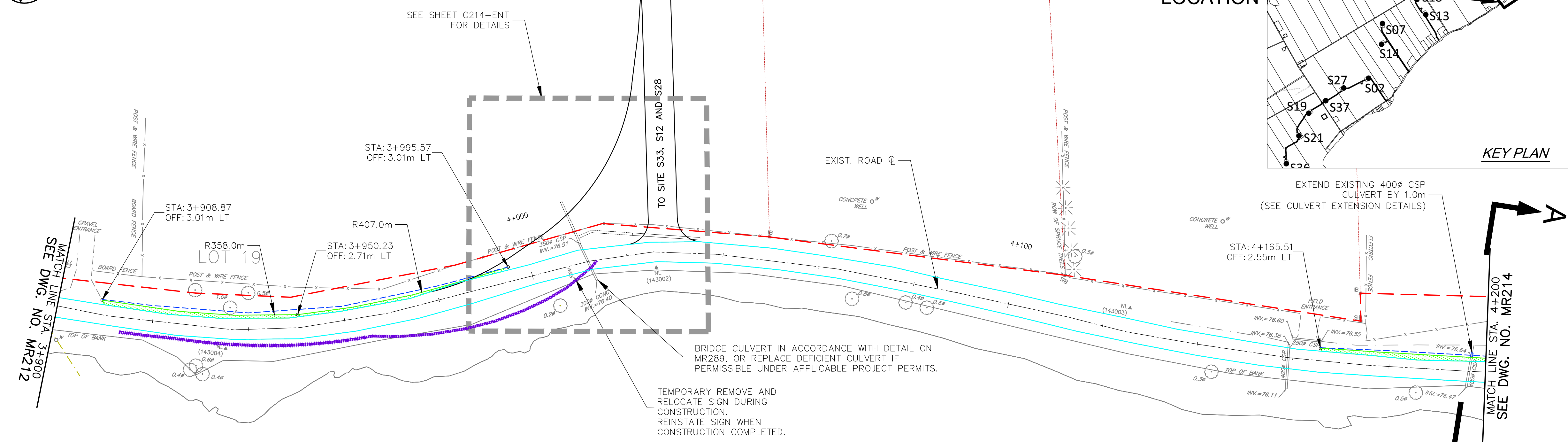

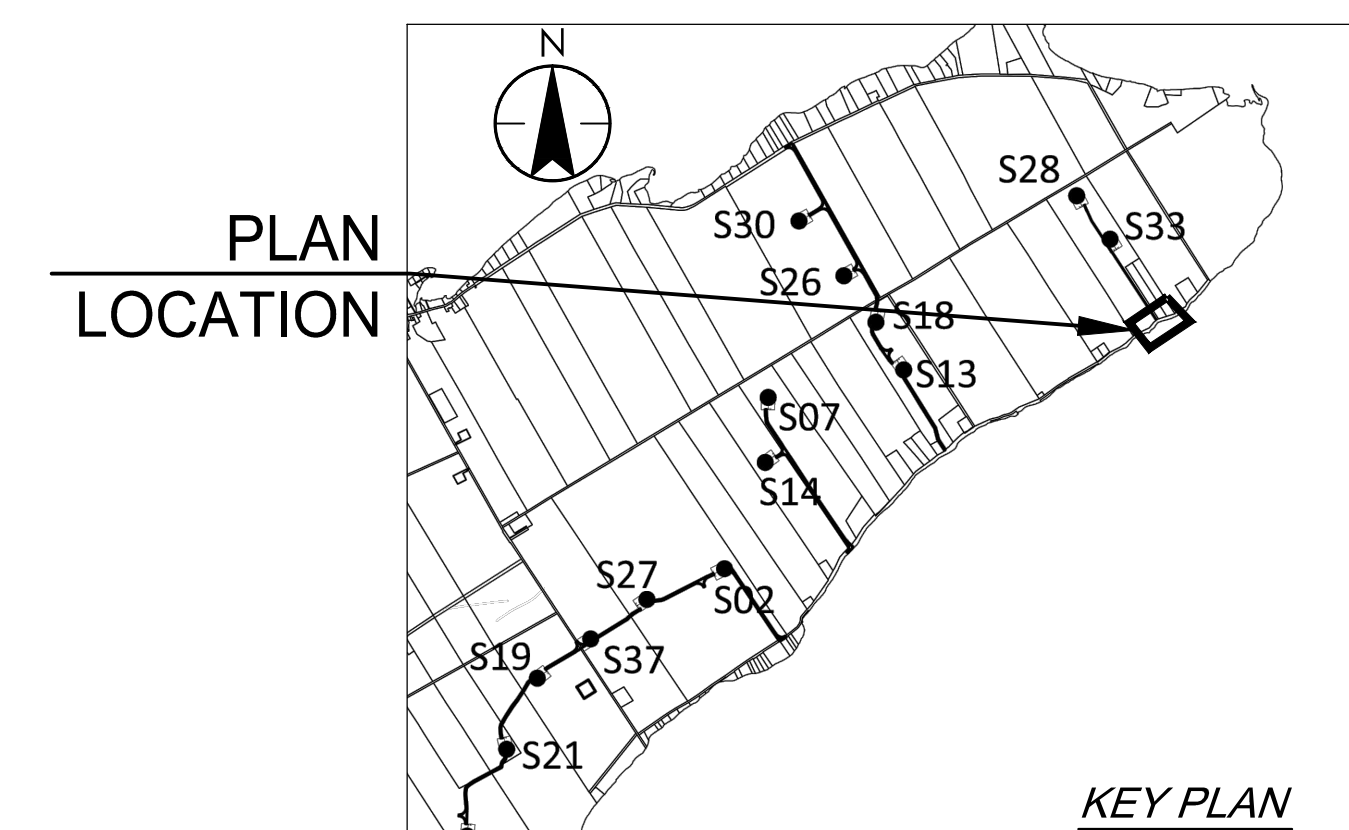
Title

SOUTH SHORE ROAD
STA. 3+600 TO STA. 4+200
PLAN AND PROFILE

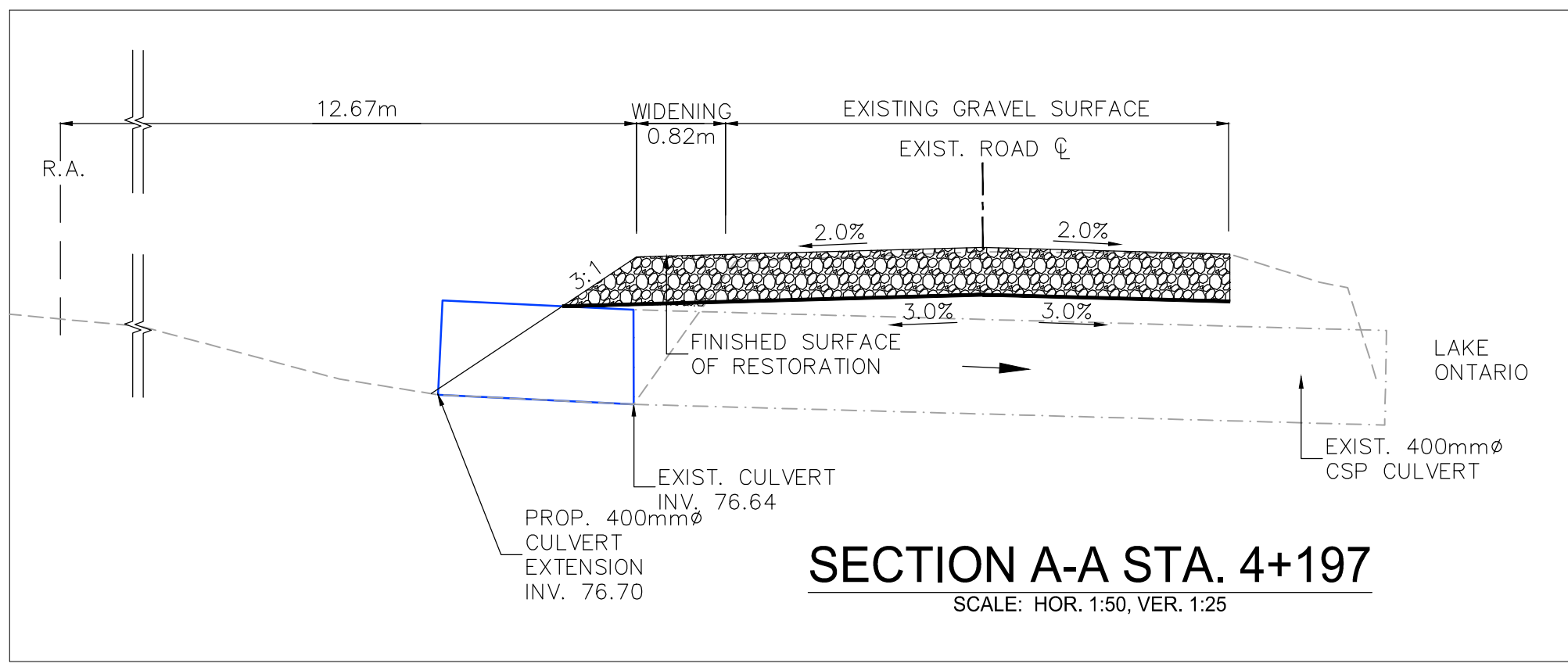
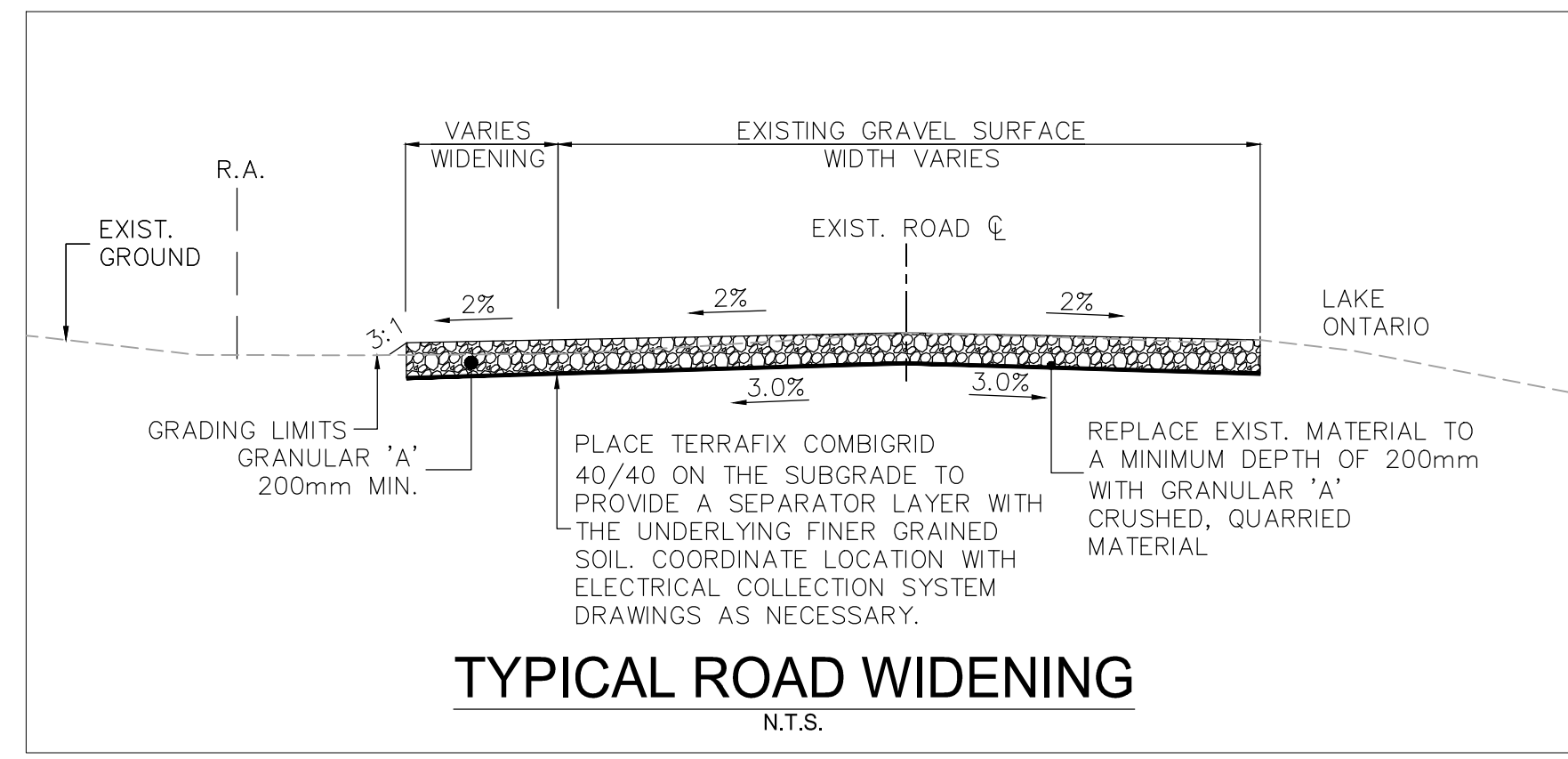
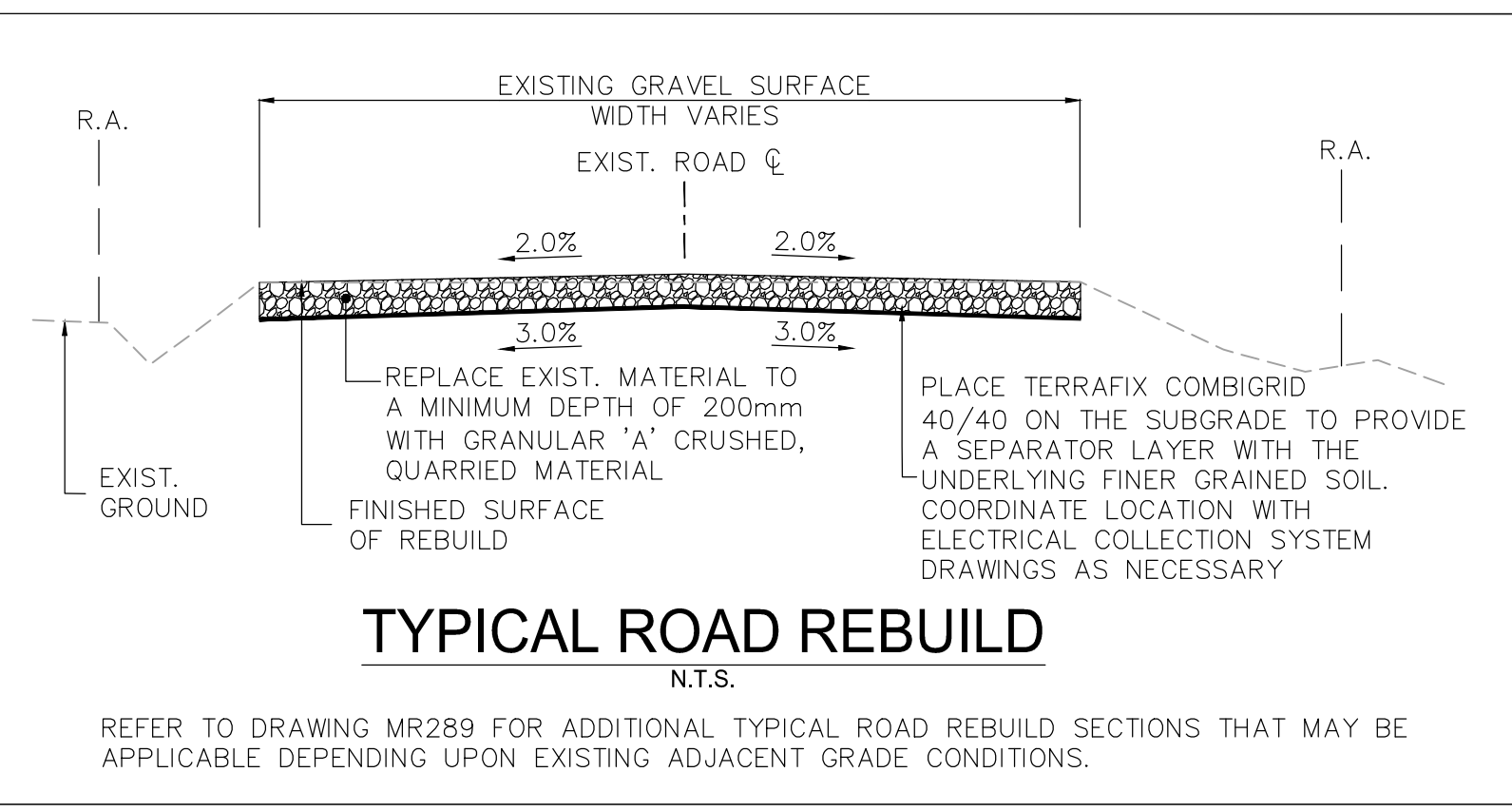
| | | | |
|-------------|-----------|----------|------------------|
| Project No. | 133560100 | Scale | 1:500H 1:100V |
| Drawing No. | Sheet | Revision | |

\\CD\04\4\01\650\active\133560100\10_drawing\133560100_South Shore Rd.dwg
 2017/08/29 12:46 PM By: thuong.hoi

- UNDER GROUND AND ABOVE GROUND UTILITIES AND STRUCTURES ARE NOT NECESSARILY SHOWN ON THE DRAWINGS AND WHERE SHOWN, THE ACCURACY OF POSITION IS NOT GUARANTEED. THE CONTRACTOR SHALL INFORM THEMSELVES OF THE EXACT LOCATION OF ALL UTILITY PLANTS PRIOR TO STARTING WORK.
- THE REQUIREMENTS FOR THE REMOVAL, REINSTALLATION AND/OR DISPOSAL OF EXISTING FEATURES IN CONFLICT WITH THE CONSTRUCTION AREA WILL BE CONFIRMED IN THE FIELD DURING CONSTRUCTION.
- SURVEY COMPLETED BY MENTOSH PERRY CONSULTING ENGINEERS, DATED 2017. (UTM ZONE 18 NAD83 CRSR 1997.0)
- ENTRANCE RADI AS NOTED TO BE PROVIDED FROM EDGE OF PAVEMENT OR GRAVEL AS SHOWN ON PLAN DRAWING. RADIUS MODIFICATIONS MAY BE REQUIRED SUBJECT TO REVIEW OF ENTRANCE SKEW ANGLE AND VEHICLE ACCESS REQUIREMENTS.
- UPON COMPLETION OF REBUILD/RENOVATE ROAD WORK, CONTRACTOR TO CONFIRM ROADS ARE IN COMPLIANCE WITH SIEMENS SPECIFICATIONS GENERAL SITE REQUIREMENTS, AMHERST ISLAND, EQUIPMENT ONLY AM, REV 6.31, DATED 2016-09-23.
- CONTRACTOR TO UNDERTAKE REPAIRS TO ROADS ON AN AS-NEEDED BASIS TO MAINTAIN ROAD IN EXISTING OR BETTER CONDITION IN CONSIDERATION OF ISLAND TRAFFIC AND CONSTRUCTION TRAFFIC DURING EXECUTION OF THE PROJECT.
- MATTING TO BE USED FOR BYPASS LOCATIONS AS NEEDED.
- FOR TREE REMOVALS REFER TO "STANTEC ARBORIST REPORT".
- TRAFFIC CONTROL DURING CONSTRUCTION REFER TO "STANTEC AMHERST ISLAND WIND ENERGY PROJECT TRAFFIC MANAGEMENT PLAN"
- CONTRACTOR TO ASSESS EXISTING CULVERT PRIOR TO CONSTRUCTION. EXISTING CULVERTS MAY BE BRIDGED OR REINFORCED PRIOR TO PROJECT WORK. CULVERT EXTENSION AND INSTALLATION DETAILS REFER TO QPSS 241.
- SEDIMENT AND EROSION CONTROL MEASURES ARE TO BE IMPLEMENTED PRIOR TO, AND MAINTAINED DURING CONSTRUCTION TO PREVENT ENTRY OF SEDIMENT INTO THE NATURAL ENVIRONMENT. THE CONTRACTOR WILL BE REQUIRED TO MONITOR THE SEDIMENT CONTROL MEASURES REGULARLY AND REPAIR ANY DAMAGE IMMEDIATELY. SEDIMENTS TO BE REMOVED WHEN ACCUMULATIONS REACH A MAXIMUM OF 1/3 THE HEIGHT OF THE EROSION CONTROL MEASURE. (SILT FENCE, STRAW BALE, ETC.). SILT FENCE INSTALLATION MUST OCCUR PRIOR TO COMMENCEMENT OF CONSTRUCTION, AS PER REA CONDITION H3(4).
- ROAD SECTION SUPPLEMENTAL DRAINAGE - WHERE ROAD SUBGRADE ELEVATION IS HIGHER THAN ELEVATION OF NEARBY DITCH INVERT OR FALL-OFF TOPOGRAPHY WITHIN THE ROAD ALLOWANCE, INSTALL A DITCH PERPENDICULAR TO EDGE OF ROAD SO AS TO PROVIDE DRAINAGE PATH FOR THE ROAD SUBGRADE. FILL DITCH WITH GRANULAR A CRUSHED, QUARRIED MATERIAL. PLACE SUCH DITCHES AT LOCAL LOW SPOTS AND EVERY 100M ALONG ROAD LENGTH WHERE SUCH ELEVATION CONDITIONS EXIST.



SOUTH SHORE ROAD



Legend

- TEMPORARY ROAD WIDENING
- LIMIT OF GRADING
- LIMIT OF OBSTACLE FREE AREA (ONLY APPLIES ABOVE ROAD ELEVATION +1.5m)
- ROAD CENTRE LINE
- APPROXIMATE LOT LINE
- ROAD ALLOWANCE (R.A.)
- EXISTING POST AND WIRE/ELECTRIC FENCE
- EXISTING DITCH
- EXISTING OVERHEAD HYDRO
- TREE REMOVAL
- SHRUB REMOVAL
- 4375 CIVIC ADDRESS
- EDGE OF ROAD REBUILD

| | | | | |
|----------|------------------------------|-------|----------|----------|
| H | ISSUED FOR MUNICIPAL CONSENT | PH | LL | 17.08.29 |
| G | ISSUED FOR MUNICIPAL CONSENT | PH | LL | 17.08.16 |
| F | ISSUED FOR MUNICIPAL CONSENT | PH | LL | 17.07.20 |
| E | ISSUED FOR MUNICIPAL CONSENT | PH | LL | 17.07.18 |
| D | ISSUED FOR MUNICIPAL CONSENT | PH | LL | 17.05.09 |
| C | ISSUED FOR MUNICIPAL CONSENT | PH | LL | 17.05.01 |
| B | ISSUED FOR PERMITTING | PH | LL | 17.03.09 |
| A | ISSUED FOR PERMITTING | PH | LL | 17.02.03 |
| Revision | By | Appd. | YY.MM.DD | |

| | | | | |
|-------------|------|-------|-------|----------|
| File Name: | RC | LL | PH | 17.08.29 |
| Permit-Seal | Dwn. | Chkd. | Dsgn. | YY.MM.DD |

Client/Project

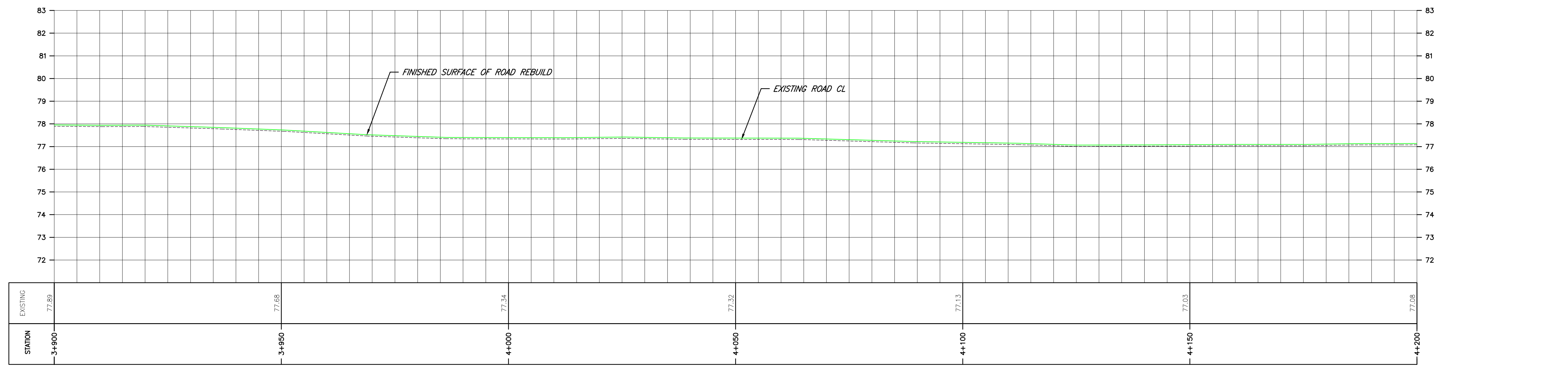
AMHERST ISLAND WIND PROJECT
75MW WIND FARM
Amherst Island, Loyalist Township, Ontario

Title

SOUTH SHORE ROAD
STA. 3+900 TO STA. 4+200
PLAN AND PROFILE

Project No. 133560100
Drawing No. Sheet Revision

Scale: 1:500H, 1:100V
Scale bar: 0, 5, 15, 25m

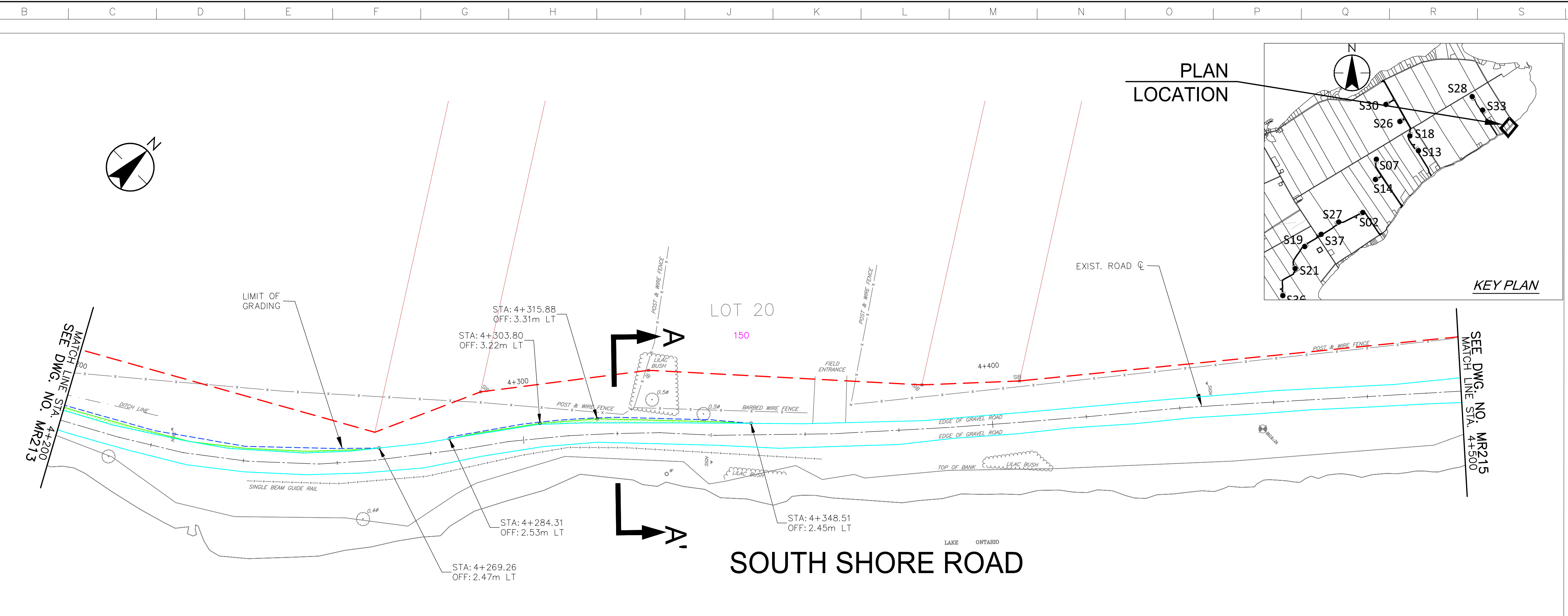
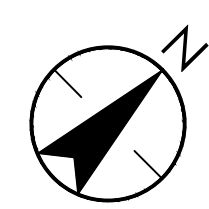
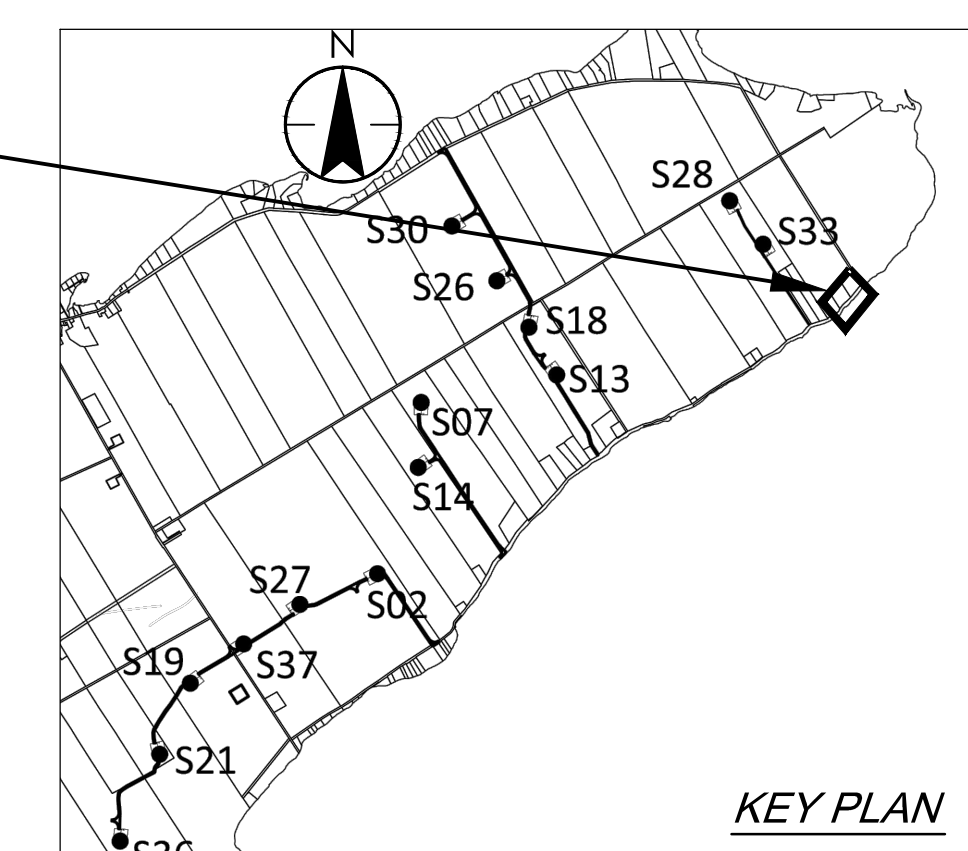


\\CD\004\01\650\active\133560100\10_drawing\10.4_sheel_rev05.mxd\MR2020\10_133560100\South Shore Rd.dwg 2017/08/29 12:46 PM By: thuong.hoai

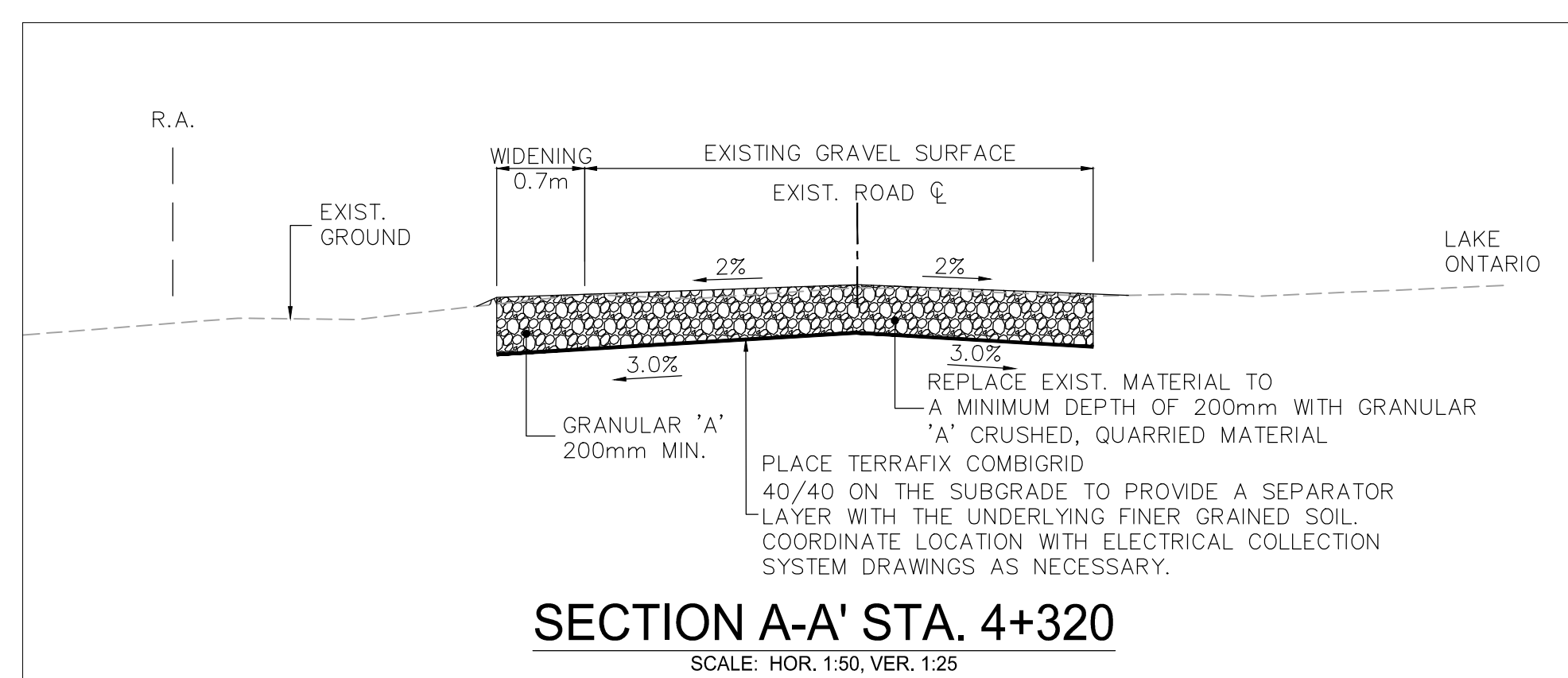
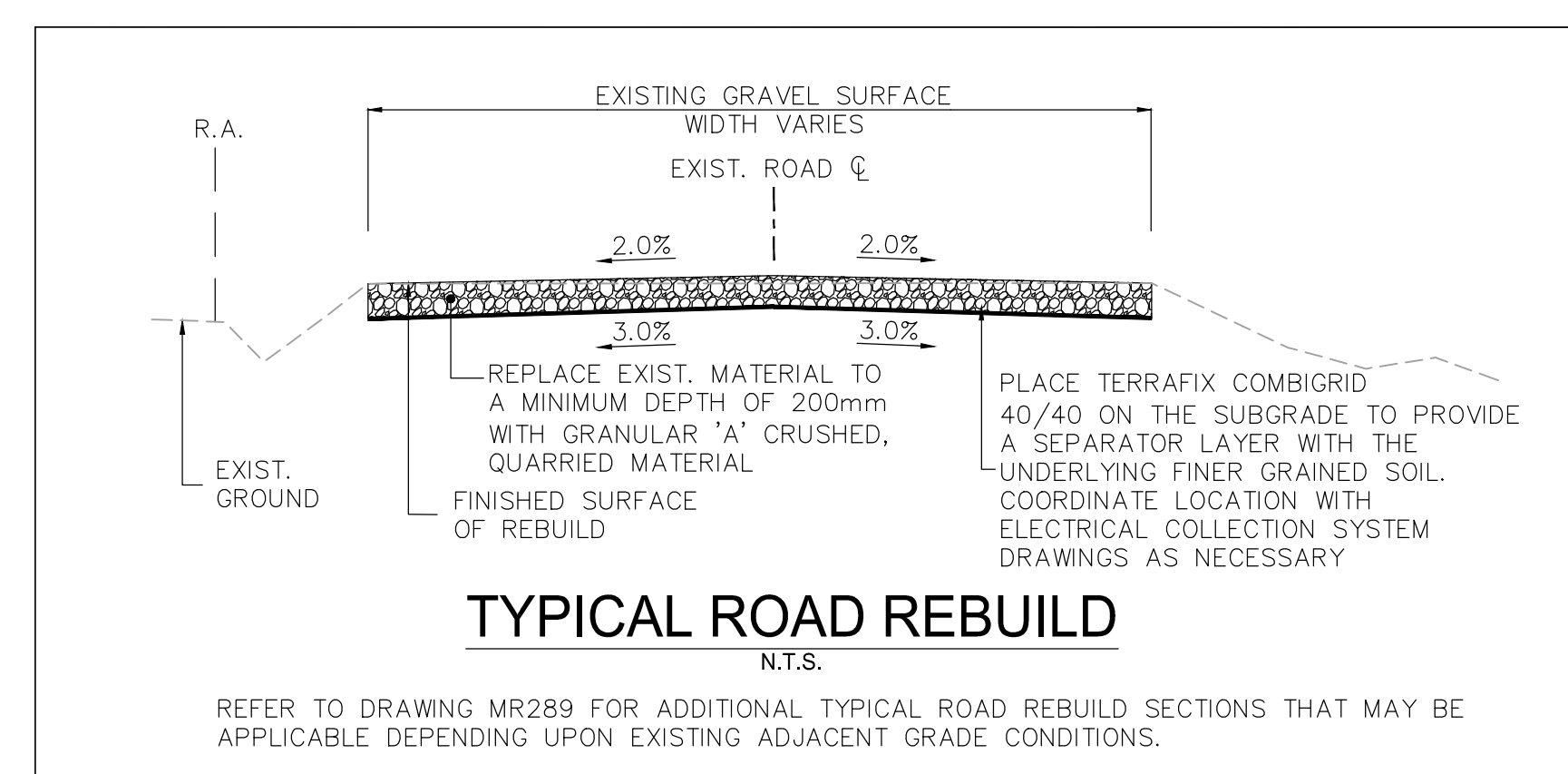
Notes

- UNDER GROUND AND ABOVE GROUND UTILITIES AND STRUCTURES ARE NOT NECESSARILY SHOWN ON THE DRAWINGS AND WHERE SHOWN, THE ACCURACY OF POSITION IS NOT GUARANTEED. THE CONTRACTOR SHALL INFORM THEMSELVES OF THE EXACT LOCATION OF ALL UTILITY PLANTS PRIOR TO STARTING WORK.
- THE REQUIREMENTS FOR THE REMOVAL, REINSTALLATION AND/OR DISPOSAL OF EXISTING FEATURES IN CONFLICT WITH THE CONSTRUCTION AREA WILL BE CONFIRMED IN THE FIELD DURING CONSTRUCTION.
- SURVEY COMPLETED BY MENTOSH PERRY CONSULTING ENGINEERS, DATED 2017. (UTM ZONE 18 NAD83 CRSR 1997.0)
- ENTRANCE RADI AS NOTED TO BE PROVIDED FROM EDGE OF PAVEMENT OR GRAVEL AS SHOWN ON PLAN DRAWING. RADIUS MODIFICATIONS MAY BE REQUIRED SUBJECT TO REVIEW OF ENTRANCE SKEW ANGLE AND VEHICLE ACCESS REQUIREMENTS.
- UPON COMPLETION OF REBUILD/RENOVATE ROAD WORK, CONTRACTOR TO CONFIRM ROADS ARE IN COMPLIANCE WITH SIEMENS SPECIFICATIONS GENERAL SITE REQUIREMENTS, AMHERST ISLAND, EQUIPMENT ONLY AM REV 6.31, DATED 2016-09-23.
- CONTRACTOR TO UNDERTAKE REPAIRS TO ROADS ON AN AS-NEEDED BASIS TO MAINTAIN ROAD IN EXISTING OR BETTER CONDITION IN CONSIDERATION OF ISLAND TRAFFIC AND CONSTRUCTION TRAFFIC DURING EXECUTION OF THE PROJECT.
- MATTING TO BE USED FOR BYPASS LOCATIONS AS NEEDED.
- FOR TREE REMOVALS REFER TO "STANTEC ARBORIST REPORT".
- TRAFFIC CONTROL DURING CONSTRUCTION REFER TO "STANTEC AMHERST ISLAND WIND ENERGY PROJECT TRAFFIC MANAGEMENT PLAN"
- CONTRACTOR TO ASSESS EXISTING CULVERT PRIOR TO CONSTRUCTION. EXISTING CULVERTS MAY BE BRIDGED OR REINFORCED PRIOR TO PROJECT WORK. CULVERT EXTENSION AND INSTALLATION DETAILS REFER TO QPSS 241.
- SEDIMENT AND EROSION CONTROL MEASURES ARE TO BE IMPLEMENTED PRIOR TO, AND MAINTAINED DURING CONSTRUCTION TO PREVENT ENTRY OF SEDIMENT INTO THE NATURAL ENVIRONMENT. THE CONTRACTOR WILL BE REQUIRED TO MONITOR THE SEDIMENT CONTROL MEASURES REGULARLY AND REPAIR ANY DAMAGE IMMEDIATELY. SEDIMENTS TO BE REMOVED WHEN ACCUMULATIONS REACH A MAXIMUM OF 1/3 THE HEIGHT OF THE EROSION CONTROL MEASURE. (SILT FENCE, STRAW BALE, ETC.). SILT FENCE INSTALLATION MUST OCCUR PRIOR TO COMMENCEMENT OF CONSTRUCTION, AS PER REA CONDITION H3(4).
- ROAD SECTION SUPPLEMENTAL DRAINAGE - WHERE ROAD SUBGRADE ELEVATION IS HIGHER THAN ELEVATION OF NEARBY DITCH INVERT OR FALL-OFF TOPOGRAPHY WITHIN THE ROAD ALLOWANCE, INSTALL A DITCH PERPENDICULAR TO EDGE OF ROAD SO AS TO PROVIDE DRAINAGE PATH FOR THE ROAD SUBGRADE. FILL DITCH WITH GRANULAR A CRUSHED QUARRELED MATERIAL. PLACE SUCH DITCHES AT LOCAL LOW SPOTS AND EVERY 100M ALONG ROAD LENGTH WHERE SUCH ELEVATION CONDITIONS EXIST.

PLAN LOCATION



SOUTH SHORE ROAD



Legend

| | | | |
|--|---|--|---------------------------------------|
| | TEMPORARY ROAD WIDENING | | TREE REMOVAL |
| | LIMIT OF GRADING | | SHRUB REMOVAL |
| | LIMIT OF OBSTACLE FREE AREA (ONLY APPLIES ABOVE ROAD ELEVATION +1.5m) | | CIVIC ADDRESS |
| | ROAD CENTRE LINE | | EDGE OF ROAD REBUILD |
| | APPROXIMATE LOT LINE | | EXISTING POST AND WIRE/ELECTRIC FENCE |
| | EXISTING ROAD ALLOWANCE (R.A.) | | EXISTING DITCH |
| | EXISTING OVERHEAD HYDRO | | |

| | | | | |
|---|------------------------------|----|----|----------|
| H | ISSUED FOR MUNICIPAL CONSENT | PH | LL | 17.08.29 |
| G | ISSUED FOR MUNICIPAL CONSENT | PH | LL | 17.08.16 |
| F | ISSUED FOR MUNICIPAL CONSENT | PH | LL | 17.07.20 |
| E | ISSUED FOR MUNICIPAL CONSENT | PH | LL | 17.07.18 |
| D | ISSUED FOR MUNICIPAL CONSENT | PH | LL | 17.05.09 |
| C | ISSUED FOR MUNICIPAL CONSENT | PH | LL | 17.05.01 |
| B | ISSUED FOR PERMITTING | PH | LL | 17.03.09 |
| A | ISSUED FOR PERMITTING | PH | LL | 17.02.03 |

| | | | | |
|------------|------|-------|-------|----------|
| File Name: | RC | LL | PH | 17.08.29 |
| | Dwn. | Chkd. | Dsgn. | YY.MM.DD |

Permit-Seal

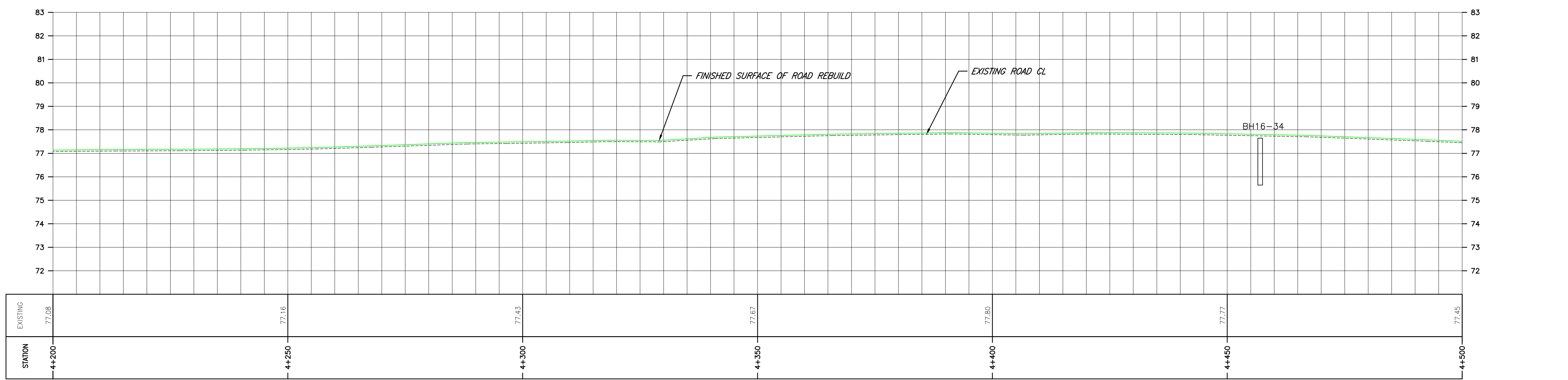
Client/Project

AMHERST ISLAND WIND PROJECT
75MW WIND FARM
Amherst Island, Loyalist Township, Ontario

Title

SOUTH SHORE ROAD
STA. 4+200 TO STA. 4+500
PLAN AND PROFILE

| | |
|-------------|------------------|
| Project No. | Scale |
| 133560100 | 1:500H 1:100V |
| Drawing No. | Sheet |
| MR214 | Revision |



\\CD\004\01\650\active\133560100\10_drawing\104_sheel_1\05_renc\MR2020\2\1\133560100\South Shore Rd.dwg 2017/08/29 12:27 PM By: thuong.hoai