CONTRACTOR TO MAINTAIN EXISTING DRAINAGE FLOWS AS REQUIRED

PLAN LOCATION

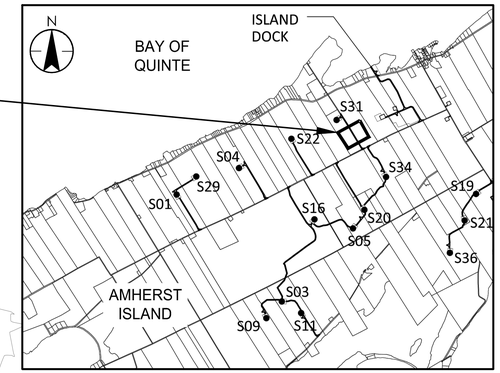

KEY PLAN
N.T.S

DUMP ROAD

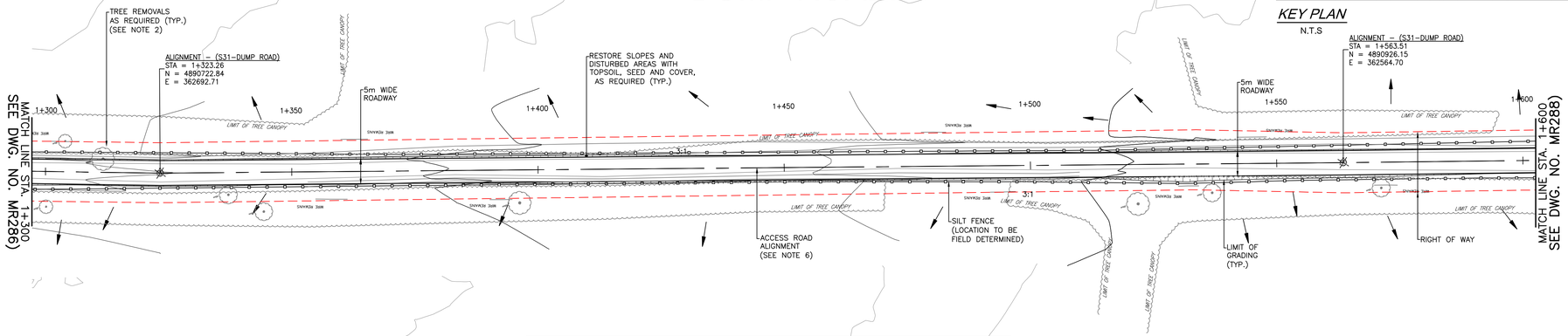

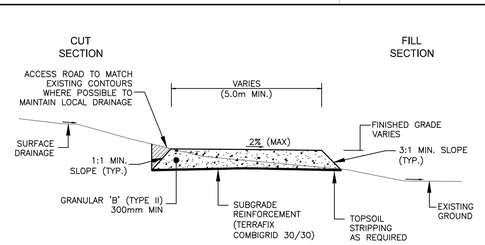

DUMP ROAD
(S31 – ACCESS ROAD)
N.T.S

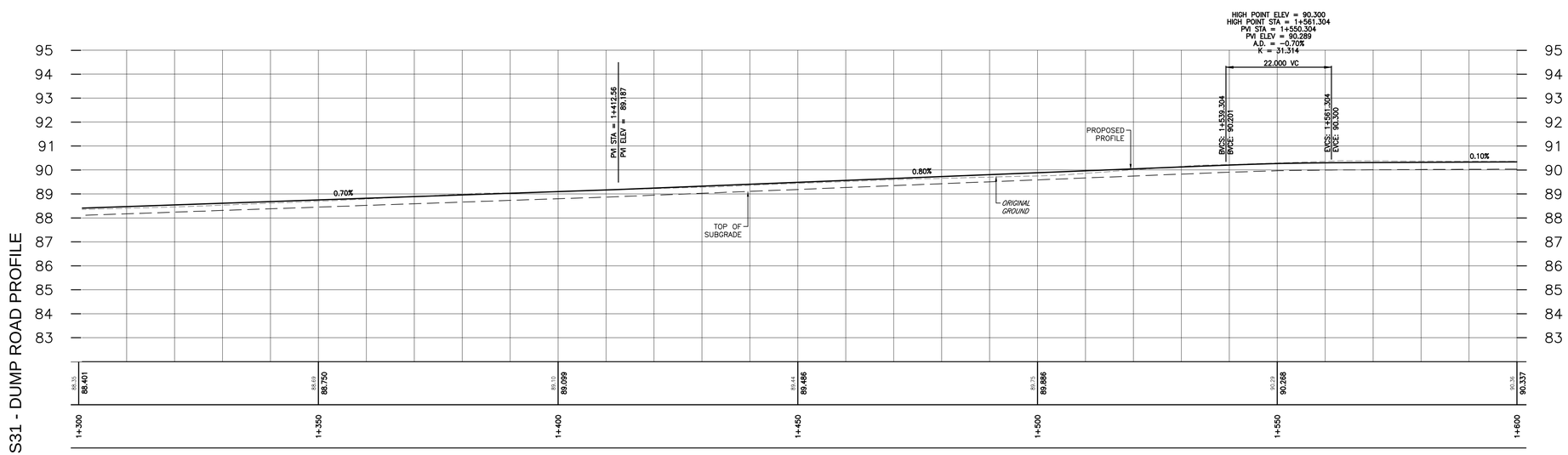

Stantec

Stantec Consulting Ltd.
100-300 Hagey Boulevard
Waterloo ON Canada
Tel. 519.579.4410
www.stantec.com

Copyright Reserved

The Contractor shall verify and be responsible for all dimensions. DO NOT scale the drawing - any errors or omissions shall be reported to Stantec without delay.
The Copyrights to all designs and drawings are the property of Stantec. Reproduction or use for any purpose other than that authorized by Stantec is forbidden.

General Notes

1. UNDER GROUND AND ABOVE GROUND UTILITIES AND STRUCTURES ARE NOT NECESSARILY SHOWN ON THE DRAWINGS AND WHERE SHOWN, THE ACCURACY OF POSITION IS NOT GUARANTEED. THE CONTRACTOR SHALL INFORM THEMSELVES OF THE EXACT LOCATION OF ALL UTILITY PLANTS PRIOR TO STARTING WORK.
2. SEE DRAWING "CIVIL ACCESS ROAD DETAILS" (DRAWING C302) FOR ADDITIONAL CONSTRUCTION AND CULVERT NOTES.
3. UTILITY AND OTHER CONFLICTS HAVE NOT BEEN ADDRESSED IN THESE DRAWINGS, AND WILL BE RESOLVED IN THE FIELD USING VERIFIED UTILITY LOCATIONS AND OTHER SITE INFORMATION.
4. TOPOGRAPHICAL SURVEY COMPLETED BY McINTOSH PERRY CONSULTING ENGINEERS, DATED 2015. (UTM ZONE 18 NAD83 (CRSR) 1997.0)
5. SEE DRAWING "CIVIL ACCESS ROAD – EROSION AND SEDIMENT CONTROL" (DRAWING C301) FOR ADDITIONAL EROSION AND SEDIMENTATION CONTROL NOTES AND DETAILS.
6. ACCESS ROAD ALIGNMENTS MAY REQUIRE FIELD MODIFICATIONS TO ACCOMODATE EXISTING CONDITIONS.
7. CONTRACTOR TO ADHERE TO ALL CONSERVATION AUTHORITY PERMITS AND CONDITIONS OF APPROVAL.
8. CONTRACTOR TO CONSTRUCT OVERBUILD (ADDITIONAL COMPACTED AREA) AT ALL BENDS AND CURVES IN ACCORDANCE WITH SIEMENS SPECIFICATIONS "GENERAL SITE REQUIREMENTS, AMHERST ISLAND, EQUIPMENT ONLY AM" REV 6.31, DATED 2016–09–23.
9. TREE REMOVALS, REFER TO STANTEC ARBORIST REPORT.

Legend

- LIMIT OF OBSTACLE FREE AREA
- LIMIT OF GRADING
- ROAD ALLOWANCE
- EXISTING OVERLAND FLOW/DITCH DIRECTION
- PROPOSED DITCH FLOW
- 218.5 EXISTING GROUND CONTOURS (AS PER NOTE 4 ABOVE)
- EXISTING GROUND CONTOURS (FROM LIDAR MAPPING)
- TEMPORARY ROAD WIDENING
- 84.86 PROPOSED PAD ELEVATION
- PROPOSED SILT FENCING

Revision		By	Appd.	YY.MM.DD
D	ISSUED FOR MUNICIPAL CONSENT	RCL	MPG	17.05.09
C	ISSUED FOR MUNICIPAL CONSENT	RCL	MPG	17.05.04
B	ISSUED FOR PERMITTING	RCL	MPG	17.03.09
A	ISSUED FOR PERMITTING	RCL	MPG	17.02.03

File Name: | Dwn. | Chkd. | Dsgn. | YY.MM.DD

Permit-Seal

Client/Project

PENNECON HEAVY CIVIL

AMHERST ISLAND WIND PROJECT
75MW WIND FARM
Amherst Island, Loyalist Township, Ontario

Title

DUMP ROAD
STA. 1+300 TO STA. 1+600
PLAN AND PROFILE

Project No. 133560100

Scale 1:500H 1:100V

Drawing No. MR287 | Sheet 2 of 3 | Revision D

V:\01650\active\133560100\10_drawings\10.4_sheet_files\05_revs\C205_133560100-Turbine S31 comment Revised.dwg
2017-05-09 7:43 PM By: ragowski, Bob

ORIGINAL SHEET - ARCH D