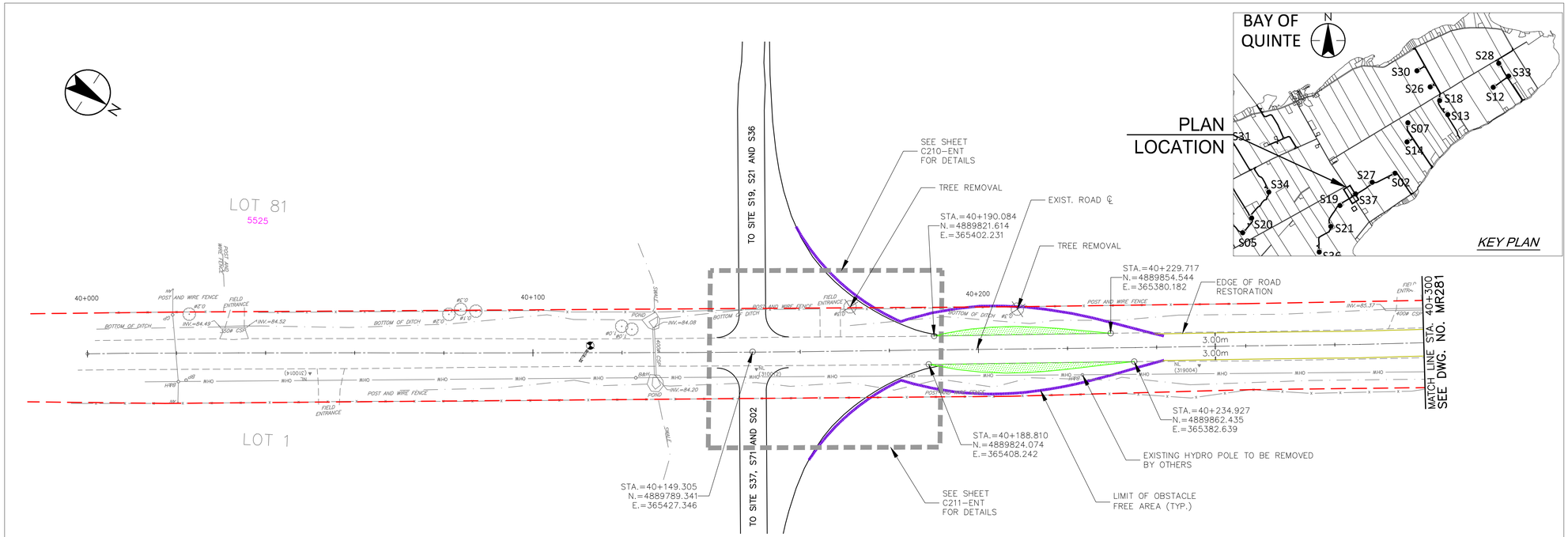

STELLA 40 FOOT ROAD

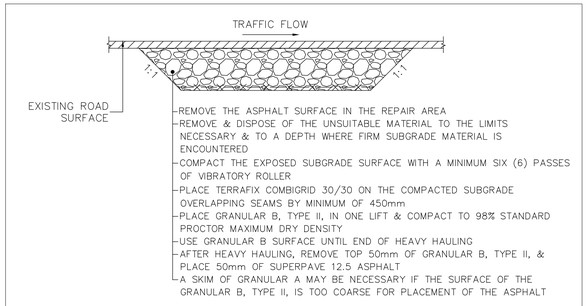

ASPHALT PAVEMENT REPAIRS
N.T.S.

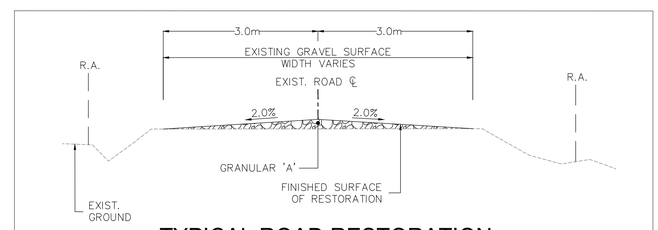

TYPICAL ROAD RESTORATION
N.T.S.

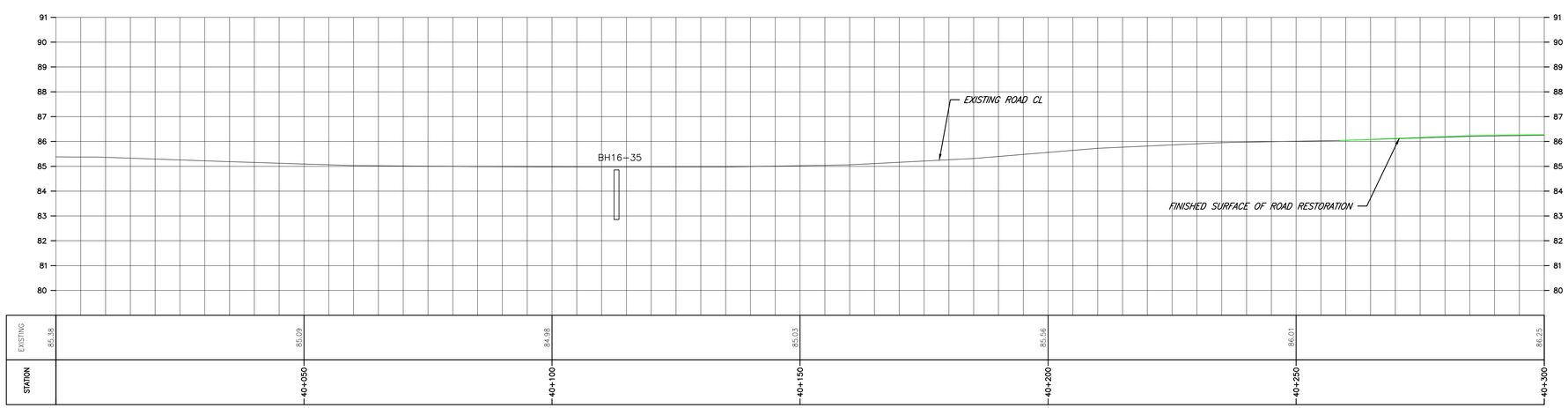

Stantec
Stantec Consulting Ltd.
49 Frederick Street
Kitchener ON Canada
Tel. 519.579.4410
www.stantec.com

Copyright Reserved
The Contractor shall verify and be responsible for all dimensions. DO NOT scale the drawing - any errors or omissions shall be reported to Stantec without delay.
The Copyrights to all designs and drawings are the property of Stantec. Reproduction or use for any purpose other than that authorized by Stantec is forbidden.

Notes

1. UNDER GROUND AND ABOVE GROUND UTILITIES AND STRUCTURES ARE NOT NECESSARILY SHOWN ON THE DRAWINGS AND WHERE SHOWN, THE ACCURACY OF POSITION IS NOT GUARANTEED. THE CONTRACTOR SHALL INFORM THEMSELVES OF THE EXACT LOCATION OF ALL UTILITY PLANTS PRIOR TO STARTING WORK.
2. THE REQUIREMENTS FOR THE REMOVAL, REINSTALLATION AND/OR DISPOSAL OF EXISTING FEATURES IN CONFLICT WITH THE CONSTRUCTION AREA WILL BE CONFIRMED IN THE FIELD DURING CONSTRUCTION.
3. TOPOGRAPHICAL SURVEY COMPLETED BY McINTOSH PERRY CONSULTING ENGINEERS, DATED 2016. (UTM ZONE 18 NAD83 (CRSR) 1997.0)
4. ENTRANCE RADII AS NOTED TO BE PROVIDED FROM EDGE OF PAVEMENT OR GRAVEL AS SHOWN ON PLAN DRAWING. RADIUS MODIFICATIONS MAY BE REQUIRED SUBJECT TO REVIEW OF ENTRANCE SKEW ANGLE AND VEHICLE ACCESS REQUIREMENTS.
5. CONTRACTOR TO CONFIRM ALL EXISTING ROADS ARE IN COMPLIANCE WITH SIEMENS SPECIFICATIONS "GENERAL SITE REQUIREMENTS, AMHERST ISLAND, EQUIPMENT ONLY AM" REV 6.31, DATED 2016-09-23.
6. CONTRACTOR TO UNDERTAKE REPAIRS TO ROADS ON AN AS-NEEDED BASIS TO MAINTAIN ROAD IN EXISTING OR BETTER CONDITION IN CONSIDERATION OF ISLAND TRAFFIC AND CONSTRUCTION TRAFFIC
7. MATTING TO BE USED FOR BYPASS LOCATIONS AS NEEDED.
8. FOR TREE REMOVALS REFER TO "STANTEC ARBORIST REPORT".
9. TRAFFIC CONTROL DURING CONSTRUCTION REFER TO "STANTEC AMHERST ISLAND WIND ENERGY PROJECT TRAFFIC MANAGEMENT PLAN"

Legend

- LIMIT OF GRADING
- LIMIT OF OBSTACLE FREE AREA
- ROAD CENTRE LINE
- APPROXIMATE LOT LINE
- ROAD ALLOWANCE
- EXISTING POST AND WIRE/ELECTRIC FENCE
- EXISTING DITCH
- EXISTING OVERHEAD HYDRO
- TREE REMOVAL
- 4375 CIVIC ADDRESS
- EDGE OF ROAD RESTORATION
- TEMPORARY ROAD WIDENING

Revision		By	Appd.	YY.MM.DD
D	ISSUED FOR MUNICIPAL CONSENT	PH	TB	17.05.09
C	ISSUED FOR MUNICIPAL CONSENT	PH	TB	17.05.01
B	ISSUED FOR PERMITTING	PH	TB	17.03.09
A	ISSUED FOR PERMITTING	PH	TB	17.02.03

File Name:	Dwn.	Chkd.	Dsgn.	YY.MM.DD
	RC	LL	PH	17.05.09

Permit-Seal

Client/Project
PENNECON HEAVY CIVIL
AMHERST ISLAND WIND PROJECT
75MW WIND FARM
Amherst Island, Loyalist Township, Ontario

Title
STELLA 40 FOOT ROAD
STA. 40+000 TO STA. 40+300
PLAN AND PROFILE

Project No. 133560100
Scale 1:500H 1:100V
Drawing No. MR280
Sheet 1 of 1
Revision D

\\CG1004401\work_group\01650\active\133560100\10_drawings\10.4_sheet_files\05_new\MR241-243_133560100-Stella 40.dwg
2017/05/09 5:17 PM By: LL Lala
ORIGINAL SHEET - ARCH D