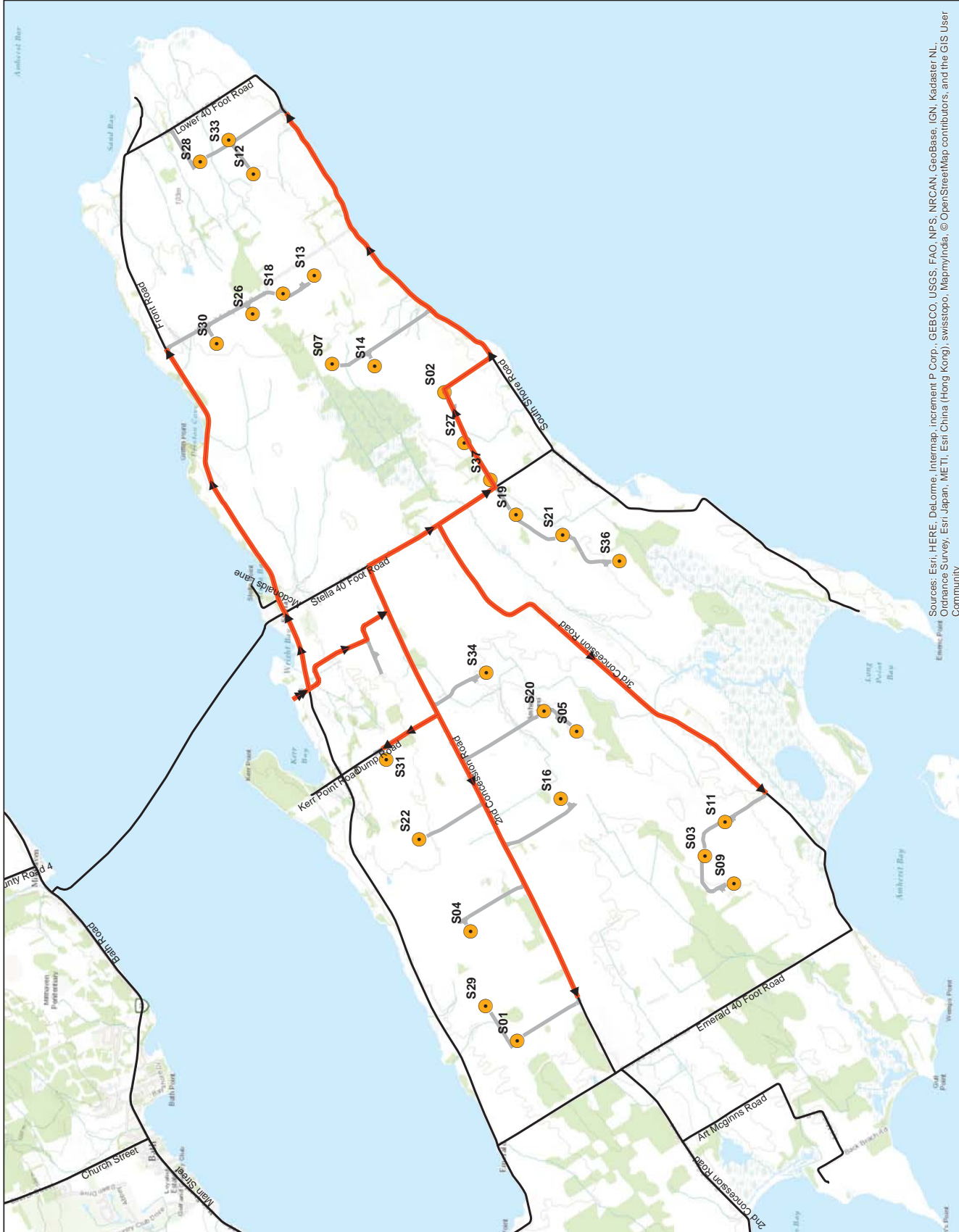


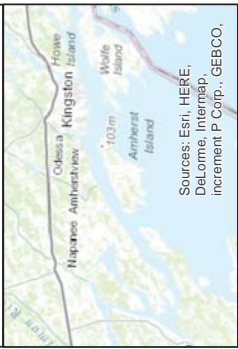
SCHEDULE 19 – Delivery Routes for Turbines



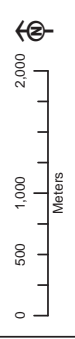
Legend

- Turbine Location
- Turbine Delivery Route
- Public Road
- Access Road

Note: Arrows indicate direction of travel of loaded trucks. Trucks will return on the same path, in the opposite direction



Sources: Esri, HERE, DeLorme, Intermap, increment P Corp., GEBCO, Esri, HERE, DeLorme, Intermap, increment P Corp., GEBCO.



Algonquin
ALGONQUIN POWER CO.

AMHERST ISLAND WIND PROJECT

Delivery Routes for Turbines

TITLE:

DATUM/PROJECTION: NAD83/UTM ZONE 18N	SCALE: 1:40,000
DRAWN BY: D THOMPSON	DATE: JAN 17, 2017
DRAWING No. AMHST - 206	REVISION No. 5

Sources: Esri, HERE, DeLorme, Intermap, increment P Corp., GEBCO, USGS, FAO, NPS, NRCAN, GeoBase, IGN, Kadaster NL, Ordnance Survey, Esri Japan, METI, Esri China (Hong Kong), swisstopo, MapmyIndia, © OpenStreetMap contributors, and the GIS User Community