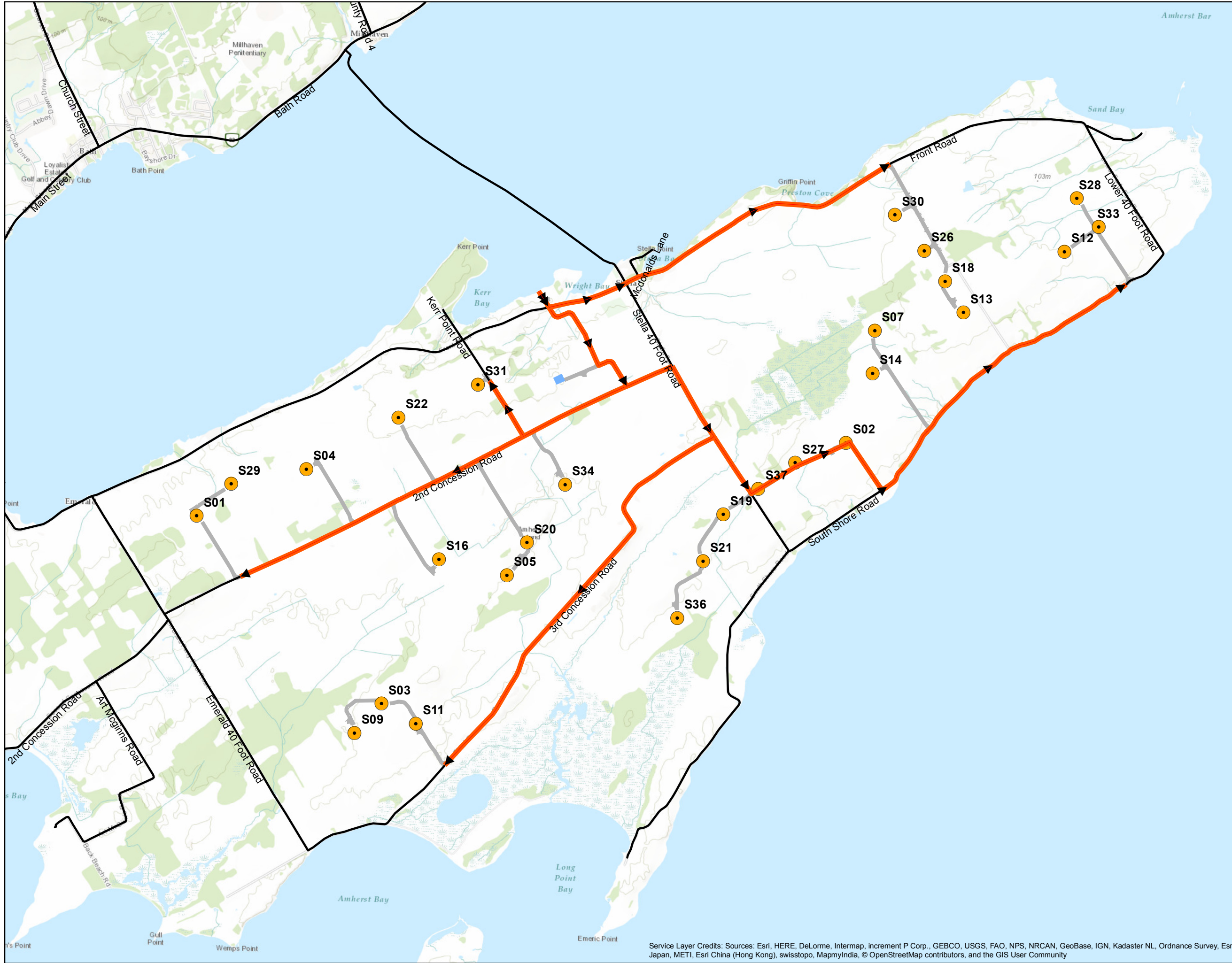


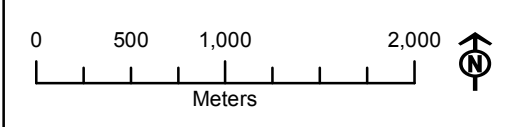
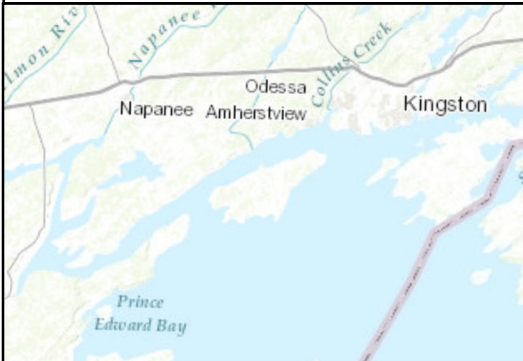
SCHEDULE 19 – Delivery Routes for Turbines



Legend

- Turbine Location
- ➔ Turbine Delivery Route
- Public Road
- Access Road
- Substation

Note: Arrows indicate direction of travel of loaded trucks. Trucks will return on the same path, in the opposite direction



AMHERST ISLAND WIND PROJECT

Delivery Routes for Turbines

DATUM/PROJECTION: NAD83/UTM ZONE 18N	SCALE: 1:40,000
DRAWN BY: D THOMPSON	DATE: APR 28, 2017
DRAWING No. AMHST - 206	REVISION No. 7

Service Layer Credits: Sources: Esri, HERE, DeLorme, Intermap, increment P Corp., GEBCO, USGS, FAO, NPS, NRCAN, GeoBase, IGN, Kadaster NL, Ordnance Survey, Esri Japan, METI, Esri China (Hong Kong), swisstopo, MapmyIndia, © OpenStreetMap contributors, and the GIS User Community