

SCHEDULE 11 – Public Road Modifications



AMHERST ISLAND WIND PROJECT AMHERST ISLAND, LOYALIST TOWNSHIP, ONTARIO 75MW WIND FARM



Road Use Package
Issued For Client Review
December 22, 2016
Project Number: 133560078

DESIGN WORK IN PROGRESS
INCOMPLETE
NOT FOR USE OR CONSTRUCTION

Copyright Reserved

The Contractor shall verify and be responsible for all dimensions. DO NOT scale the drawing - any errors or omissions shall be reported to Stantec without delay.
The Copyrights to all designs and drawings are the property of Stantec. Reproduction or use for any purpose other than that authorized by Stantec is forbidden.

Notes

Legend

Revision	By	Appd.	YY.MM.DD

Issued	By	Appd.	YY.MM.DD

Permit-Seal	Dwn.	Chkd.	Drgn.	YY.MM.DD

**DESIGN WORK IN PROGRESS
INCOMPLETE
NOT FOR USE OR CONSTRUCTION**

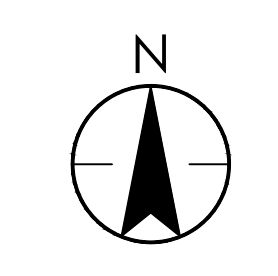
Client/Project

 **Windlectric Inc.**
AMHERST ISLAND WIND PROJECT
75MW WIND FARM
Amherst Island, Loyalist Township, Ontario

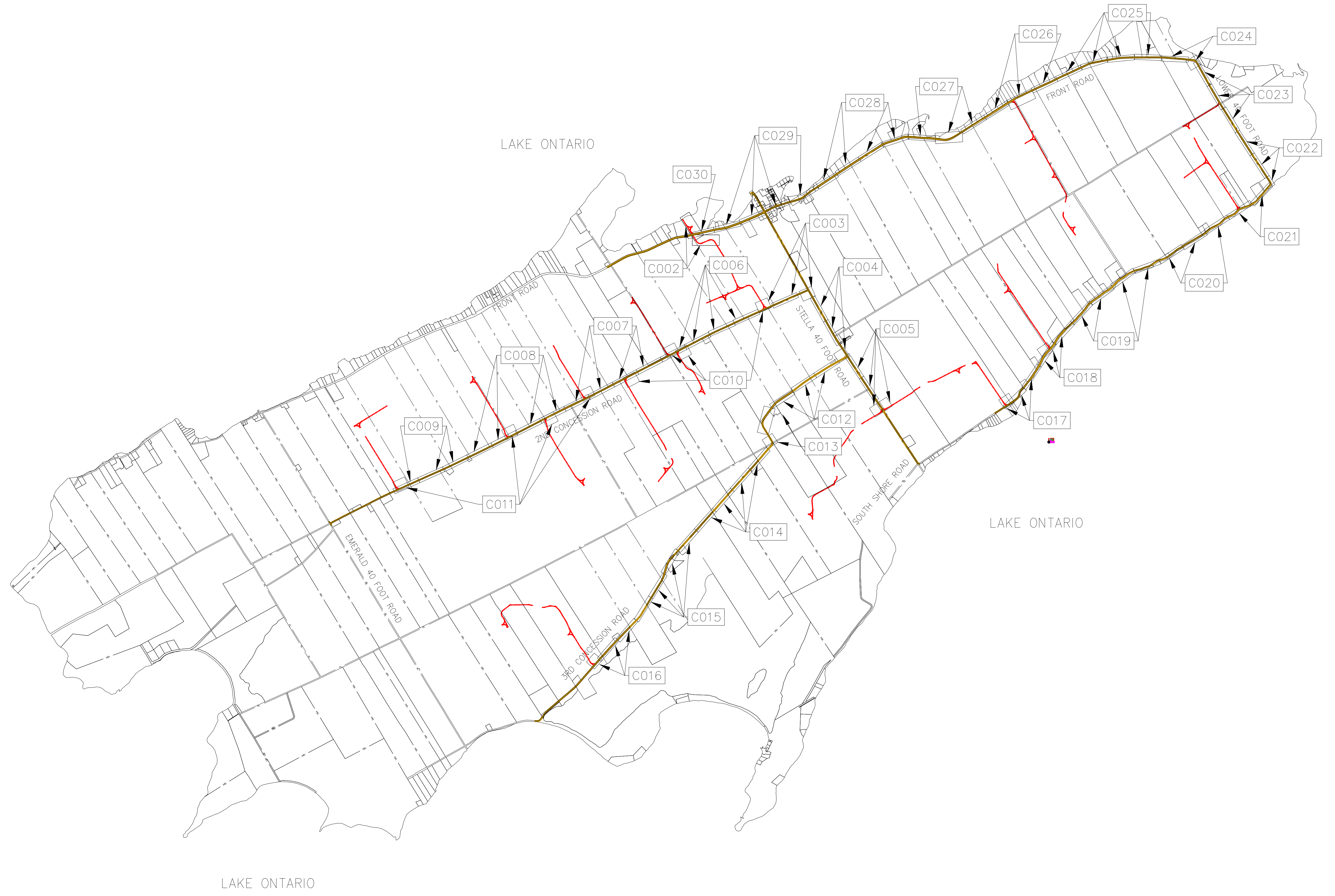
Title

**OVERALL SITE LAYOUT
MUNICIPAL ROAD USE**

Project No.	Scale
133560078	1:25,000
Drawing No.	Sheet
	Revision



LAKE ONTARIO

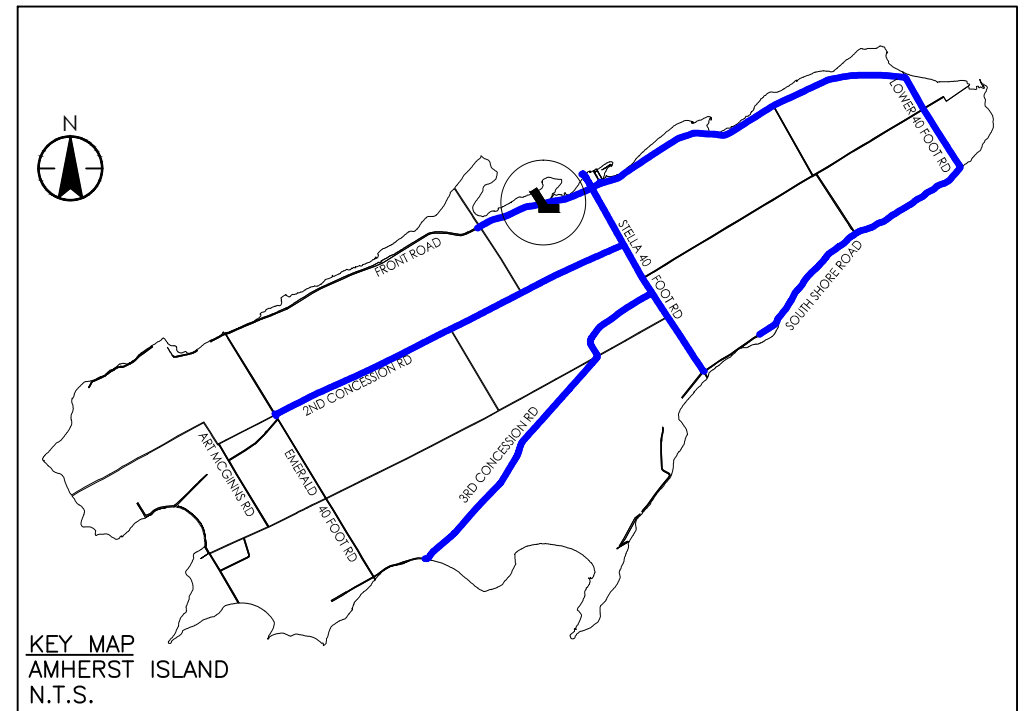


LAKE ONTARIO

Copyright Reserved

The Contractor shall verify and be responsible for all dimensions. DO NOT scale the drawing - any errors or omissions shall be reported to Stantec without delay.
The Copyrights to all designs and drawings are the property of Stantec. Reproduction or use for any purpose other than that authorized by Stantec is forbidden.

Notes



Legend

EDGE OF PAVEMENT	
EXISTING PROPERTY LINE	
EXISTING FENCE	
DIRECTION OF DELIVERY	
ALIGNMENT OF PROP. ACCESS ROAD	
EXISTING HYDRO POLE	
EXISTING TREE	
EXISTING DRIVEWAY	
EXISTING SIGN	
LIMIT OF TEMPORARY GRADING AREA	
OBSTACLE FREE ZONE <small>(NOTE: THIS IS THE LIMIT OF SWEEP PATH OF THE BLADE OVERHANG FROM THE DELIVERY VEHICLE MOVEMENTS.)</small>	

Revision	By	Appd.	YY.MM.DD

Issued	By	Appd.	YY.MM.DD

File Name:	Dwn.	Clkd.	Dsgn.	YY.MM.DD

Permit-Seal

DESIGN WORK IN PROGRESS
INCOMPLETE
NOT FOR USE OR CONSTRUCTION

Client/Project



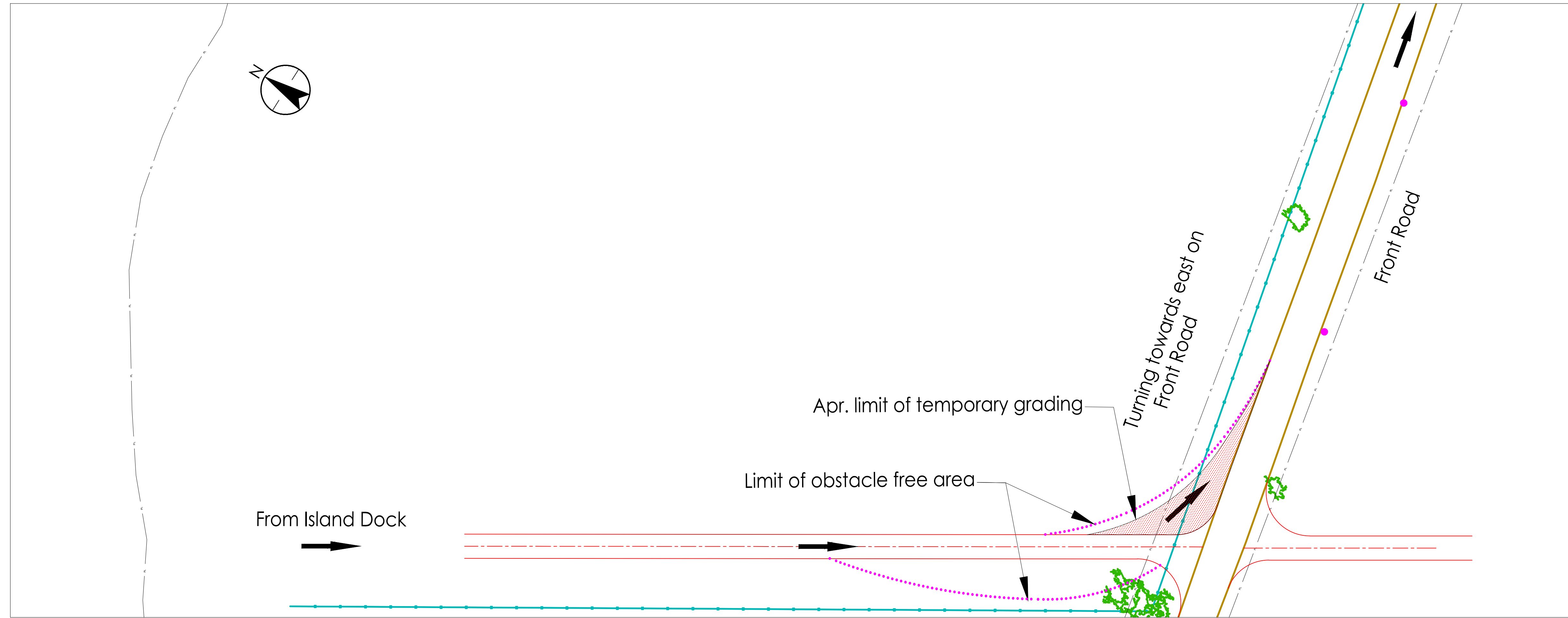
AMHERST ISLAND WIND PROJECT
75MW WIND FARM
Amherst Island, Loyalist Township, Ontario

Title

OVERALL SITE LAYOUT
MUNICIPAL ROAD USE

Project No.	Scale	Horizontal
133560078	1:500	
Drawing No.	Sheet	Revision

C002 02 of 31 A

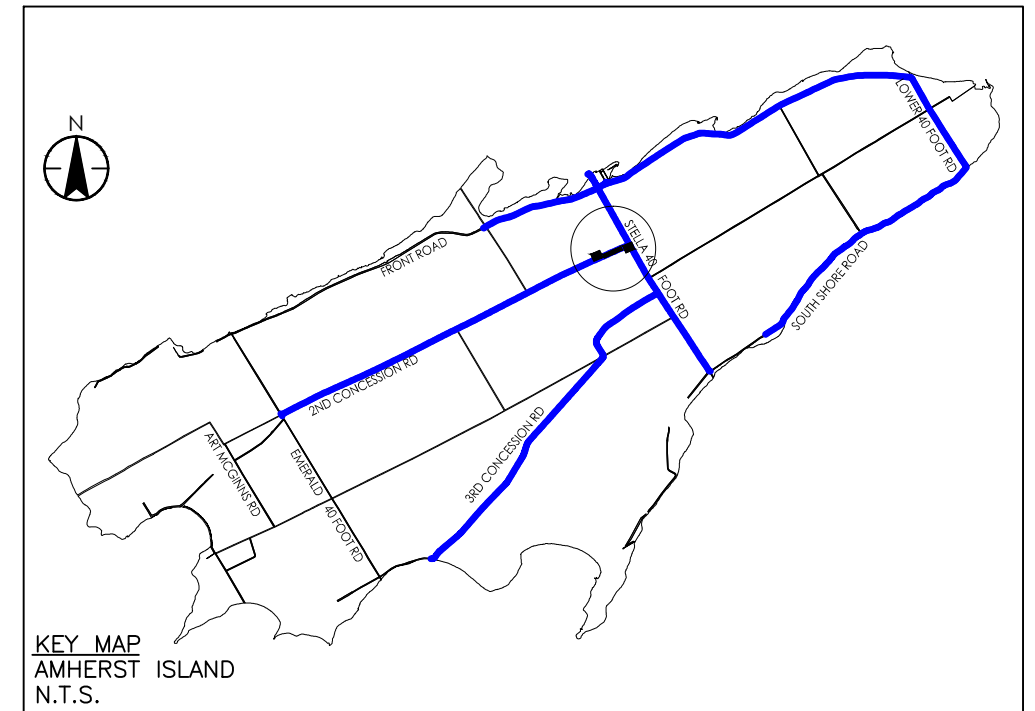


ISLAND DOCK TO 2nd CONCESSION ROAD (SOUTH) AND
ISLAND DOCK TO TURNING ON FRONT ROAD (EAST)

Copyright Reserved

The Contractor shall verify and be responsible for all dimensions. DO NOT scale the drawing - any errors or omissions shall be reported to Stantec without delay. The Copyrights to all designs and drawings are the property of Stantec. Reproduction or use for any purpose other than that authorized by Stantec is forbidden.

Notes



Legend

- EDGE OF PAVEMENT
- EXISTING PROPERTY LINE
- EXISTING FENCE
- DIRECTION OF DELIVERY
- ALIGNMENT OF PROP. ACCESS ROAD
- EXISTING HYDRO POLE
- EXISTING TREE
- EXISTING DRIVEWAY
- EXISTING SIGN
- LIMIT OF TEMPORARY GRADING AREA
- OBSTACLE FREE ZONE
(NOTE: THIS IS THE LIMIT OF SWEEP PATH OF THE BLADE OVERHANG FROM THE DELIVERY VEHICLE MOVEMENTS.)

Revision	By	Appd.	YY.MM.DD

Issued	By	Appd.	YY.MM.DD

File Name:	Dwn.	Chkd.	Dsgn.	YY.MM.DD

Permit-Seal

DESIGN WORK IN PROGRESS
INCOMPLETE
NOT FOR USE OR CONSTRUCTION

Client/Project

Windlectric Inc.
AMHERST ISLAND WIND PROJECT
75MW WIND FARM
Amherst Island, Loyalist Township, Ontario

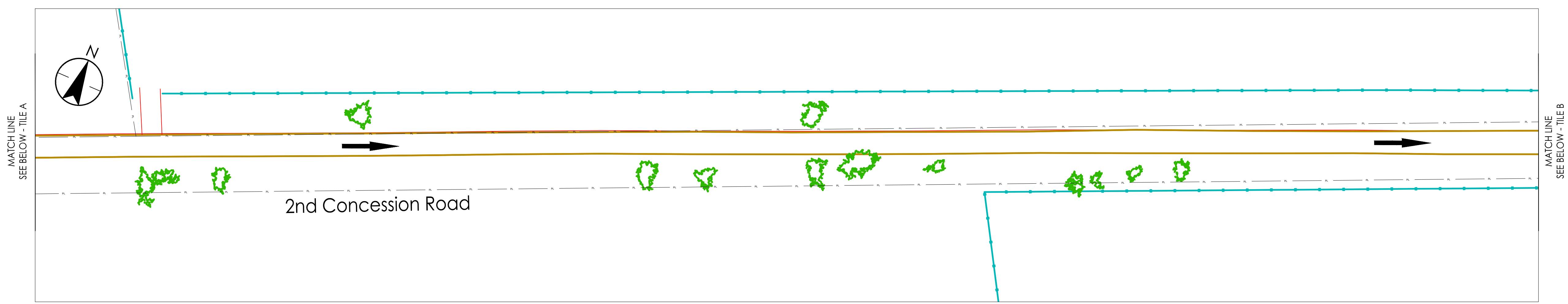
Title

OVERALL SITE LAYOUT
MUNICIPAL ROAD USE

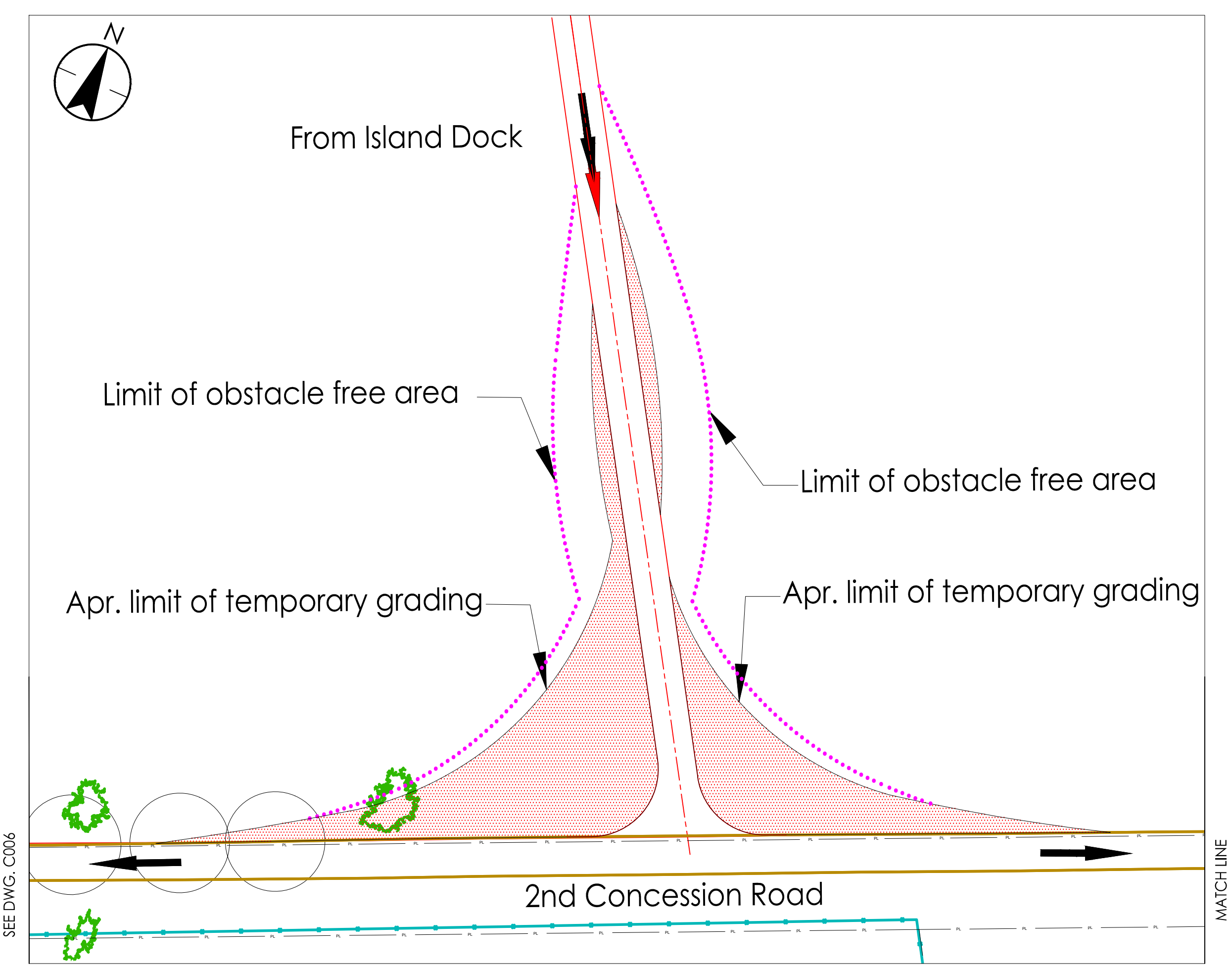
Project No.	Scale	Horizontal
133560078	1:500	10

Drawing No.	Sheet	Revision
C003	03 of 31	A

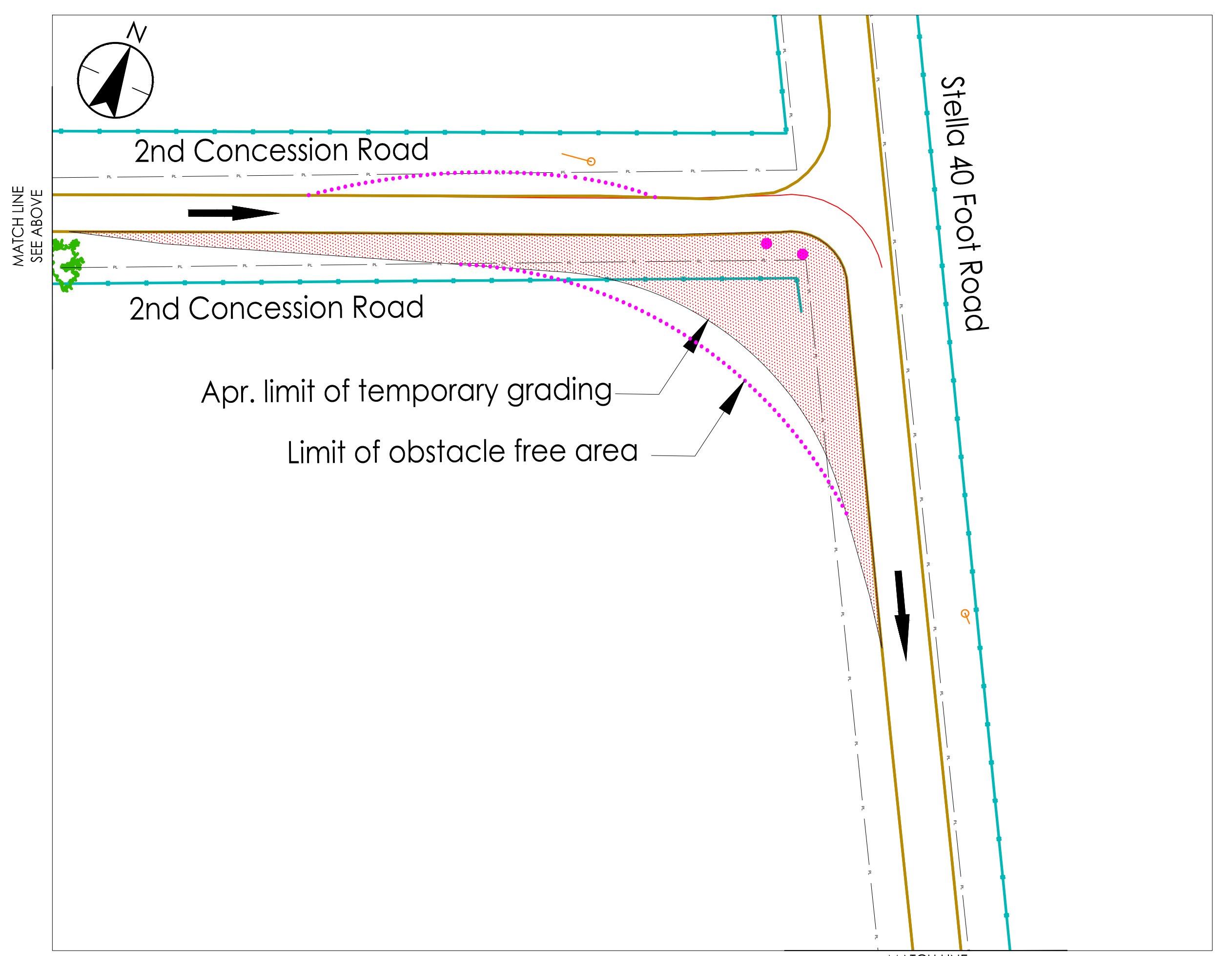
C003 03 of 31 A



GOING EASTBOUND ON 2nd CONCESSION ROAD TOWARDS STELLA 40 FOOT ROAD



TURNING EASTBOUND ON 2nd CONCESSION ROAD (TILE A)



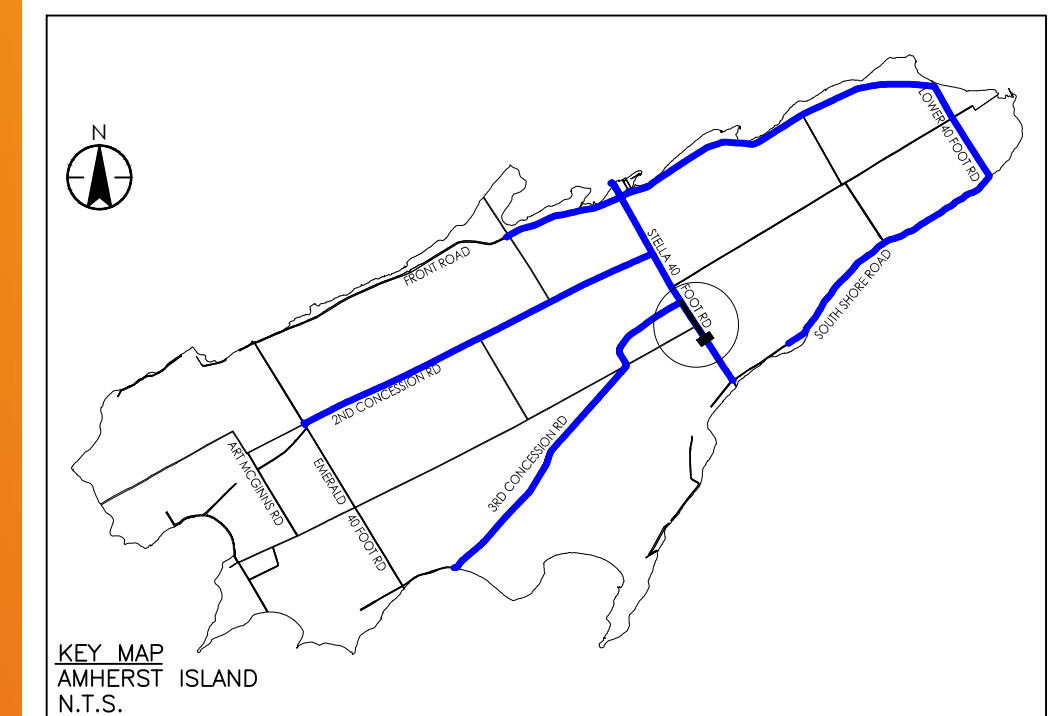
TURNING SOUTHBOUND ON STELLA 40 FOOT ROAD FROM 2nd CONCESSION ROAD (TILE B)

\\C:\10401\work\proj\133560078\133560078.dwg 2016/02/23 10:45 AM By: L.L. Lisa ORIGINAL SHEET - ARCH D

Copyright Reserved

The Contractor shall verify and be responsible for all dimensions. DO NOT scale the drawing - any errors or omissions shall be reported to Stantec without delay.
 The Copyrights to all designs and drawings are the property of Stantec. Reproduction or use for any purpose other than that authorized by Stantec is forbidden.

Notes



Legend

- EDGE OF PAVEMENT
- EXISTING PROPERTY LINE
- EXISTING FENCE
- DIRECTION OF DELIVERY
- ALIGNMENT OF PROP. ACCESS ROAD
- EXISTING HYDRO POLE
- EXISTING TREE
- EXISTING DRIVEWAY
- EXISTING SIGN
- LIMIT OF TEMPORARY GRADING AREA
- OBSTACLE FREE ZONE
(NOTE: THIS IS THE LIMIT OF SWEEP PATH OF THE BLADE OVERHANG FROM THE DELIVERY VEHICLE MOVEMENTS.)

Revision

Issued

File Name

Permit-Seal

DESIGN WORK IN PROGRESS
 INCOMPLETE
 NOT FOR USE OR CONSTRUCTION

Client/Project

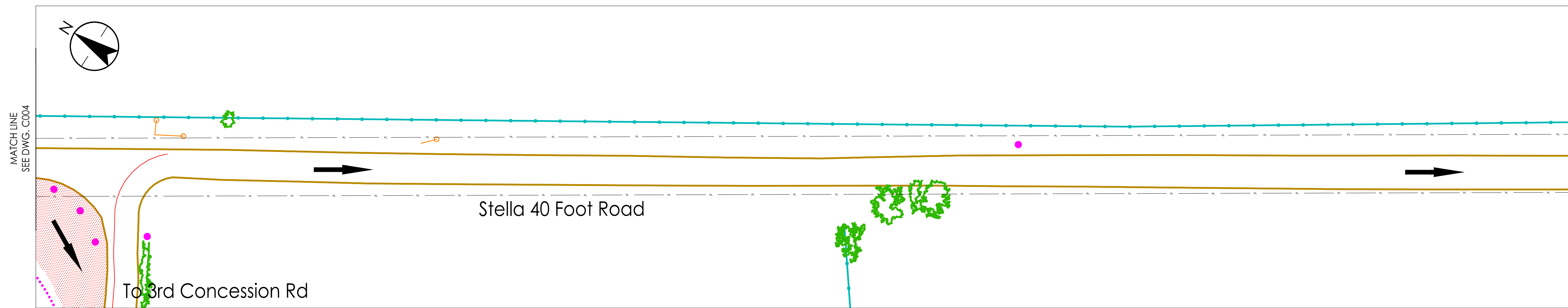
Windlectric Inc.
 AMHERST ISLAND WIND PROJECT
 75MW WIND FARM
 Amherst Island, Loyalist Township, Ontario

Title

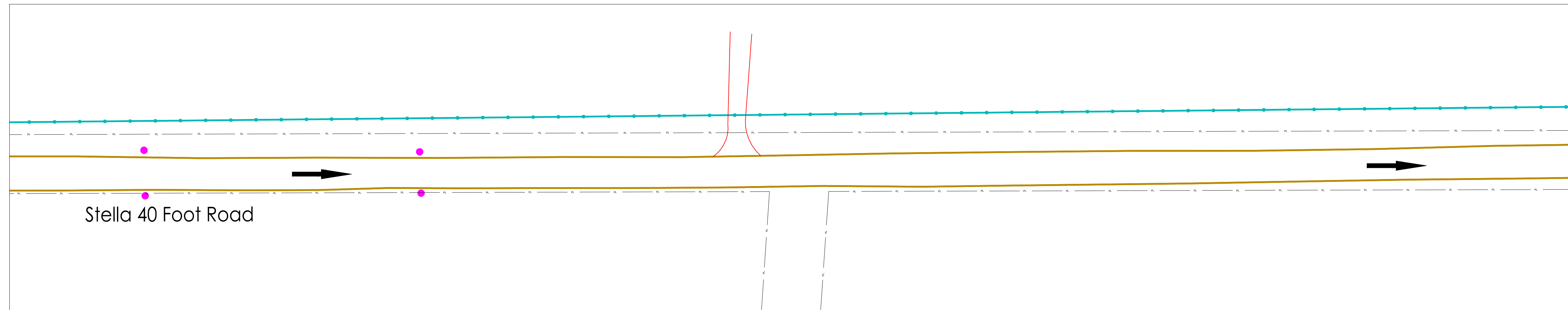
OVERALL SITE LAYOUT
 MUNICIPAL ROAD USE

Project No. 133560078 Scale 1:500 Horizontal

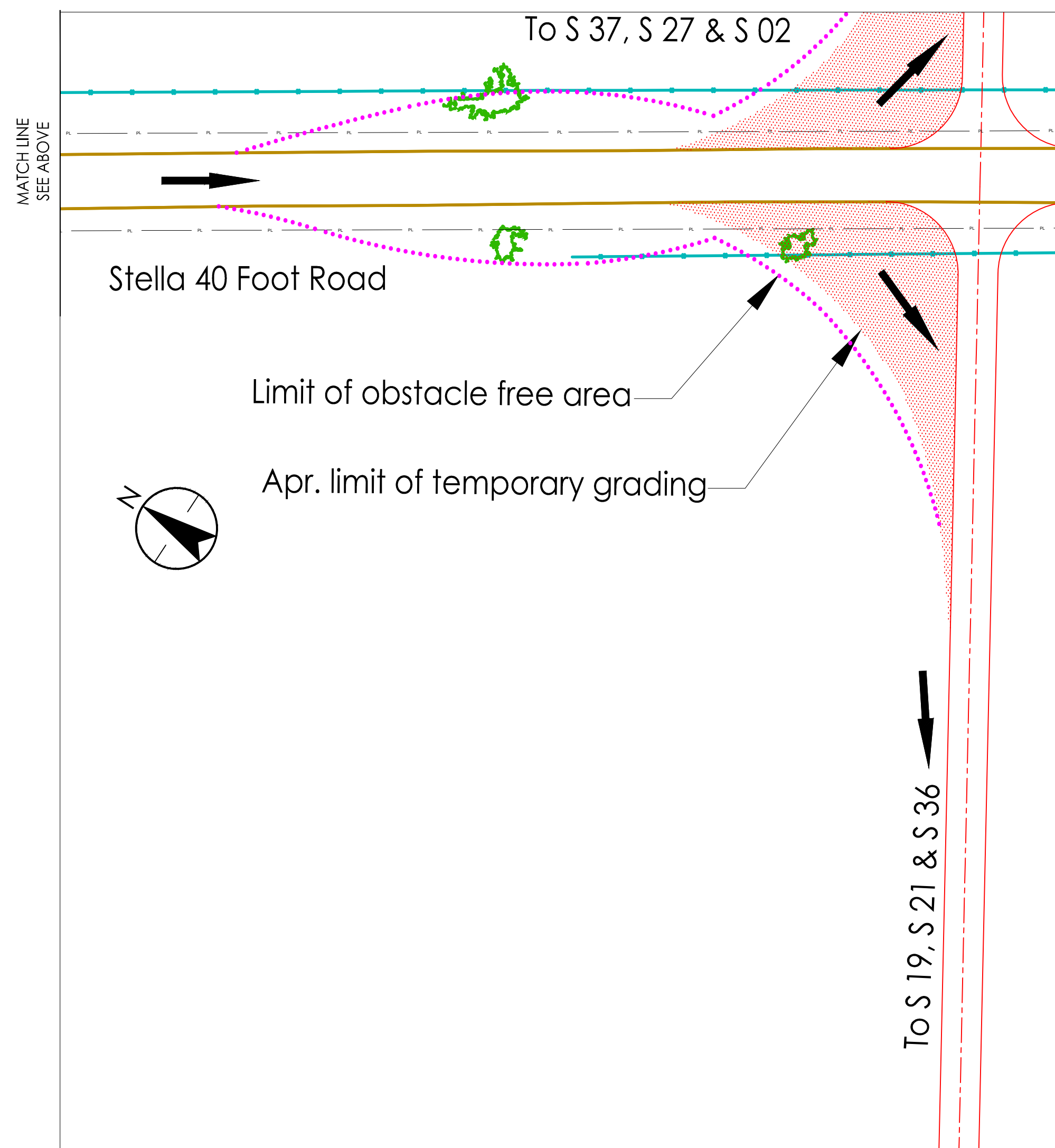
Drawing No. C005 Sheet 05 of 31 Revision A



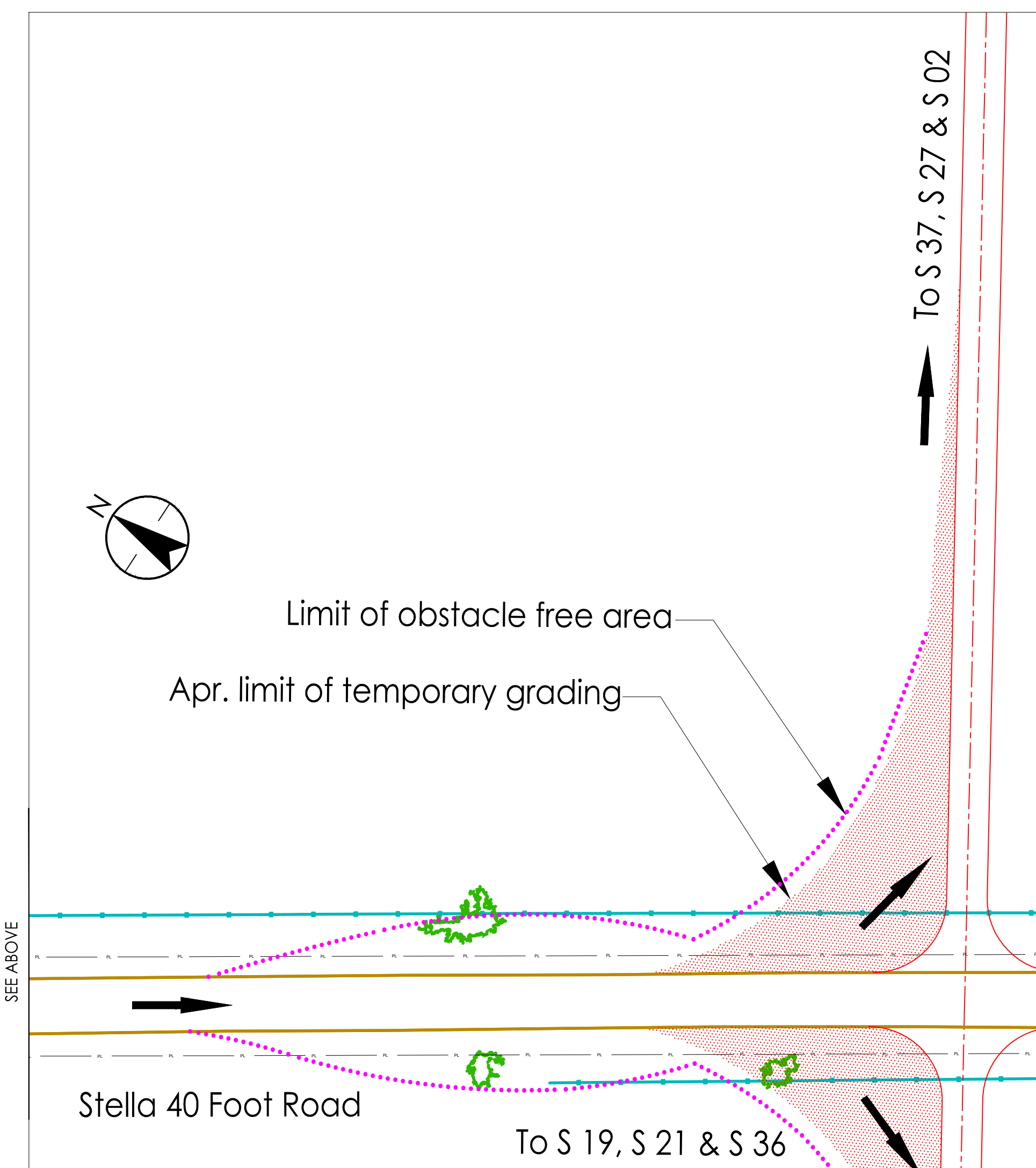
GOING SOUTHBOUND ON STELLA 40 FOOT ROAD



GOING SOUTHBOUND ON STELLA 40 FOOT ROAD



TURNING WESTBOUND TO S 19 FROM STELLA 40 FOOT RD

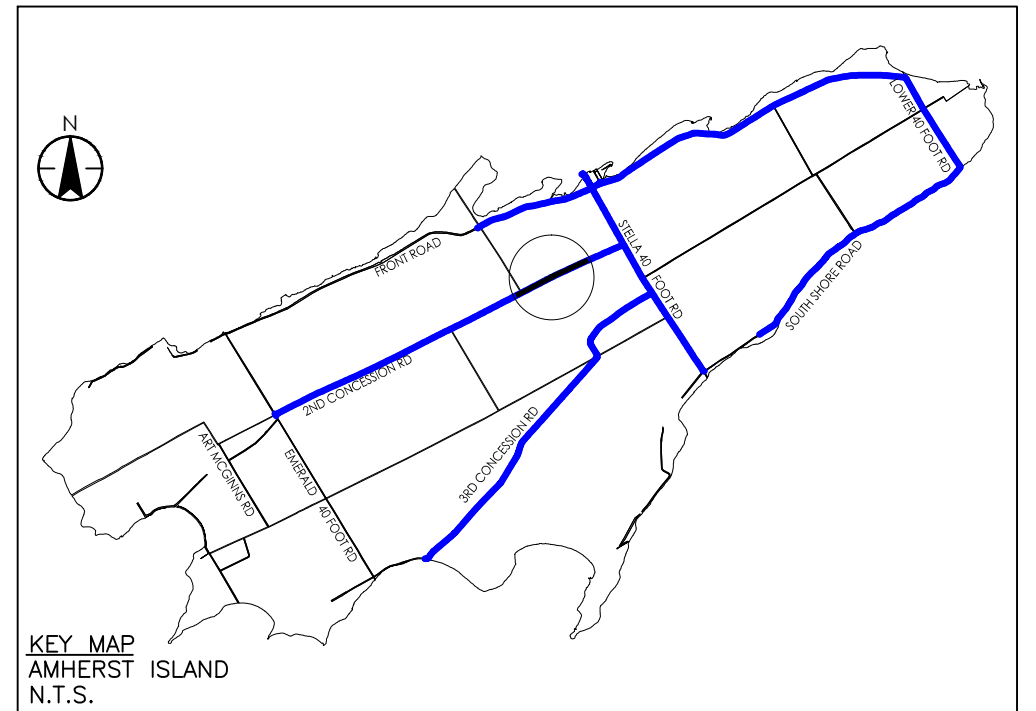


TURNING EASTBOUND TO S 27 FROM STELLA 40 FOOT RD

Copyright Reserved

The Contractor shall verify and be responsible for all dimensions. DO NOT scale the drawing - any errors or omissions shall be reported to Stantec without delay. The Copyrights to all designs and drawings are the property of Stantec. Reproduction or use for any purpose other than that authorized by Stantec is forbidden.

Notes



Legend

- EDGE OF PAVEMENT
- EXISTING PROPERTY LINE
- EXISTING FENCE
- DIRECTION OF DELIVERY
- ALIGNMENT OF PROP. ACCESS ROAD
- EXISTING HYDRO POLE
- EXISTING TREE
- EXISTING DRIVEWAY
- EXISTING SIGN
- LIMIT OF TEMPORARY GRADING AREA
- OBSTACLE FREE ZONE (NOTE: THIS IS THE LIMIT OF SWEEP PATH OF THE BLADE OVERHANG FROM THE DELIVERY VEHICLE MOVEMENTS.)

Revision	By	Appd.	YY.MM.DD


DESIGN WORK IN PROGRESS
 INCOMPLETE
 NOT FOR USE OR CONSTRUCTION

Client/Project
 Windlectric Inc.
 AMHERST ISLAND WIND PROJECT
 75MW WIND FARM
 Amherst Island, Loyalist Township, Ontario

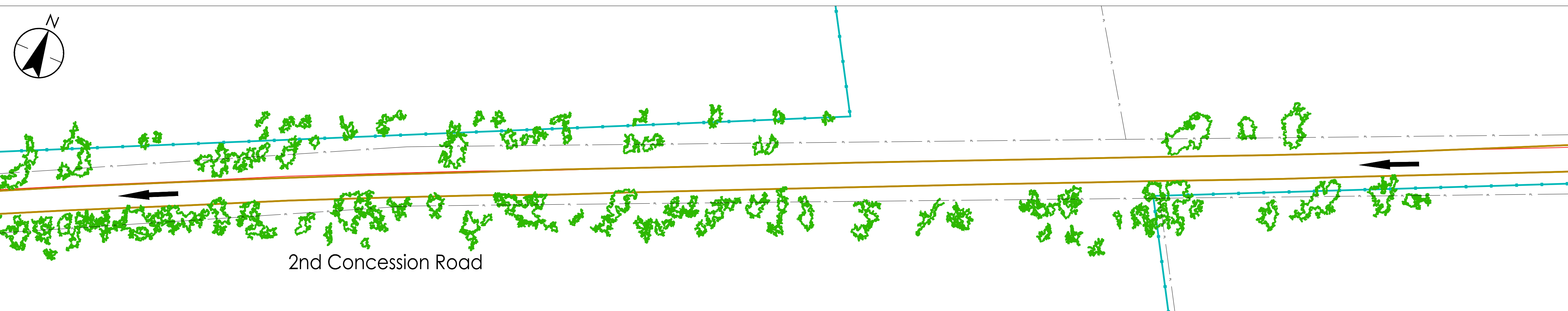
Title
**OVERALL SITE LAYOUT
 MUNICIPAL ROAD USE**

Project No. 133560078	Scale 1:500	Horizontal 0 10
Drawing No. C006	Sheet 06 of 31	Revision A

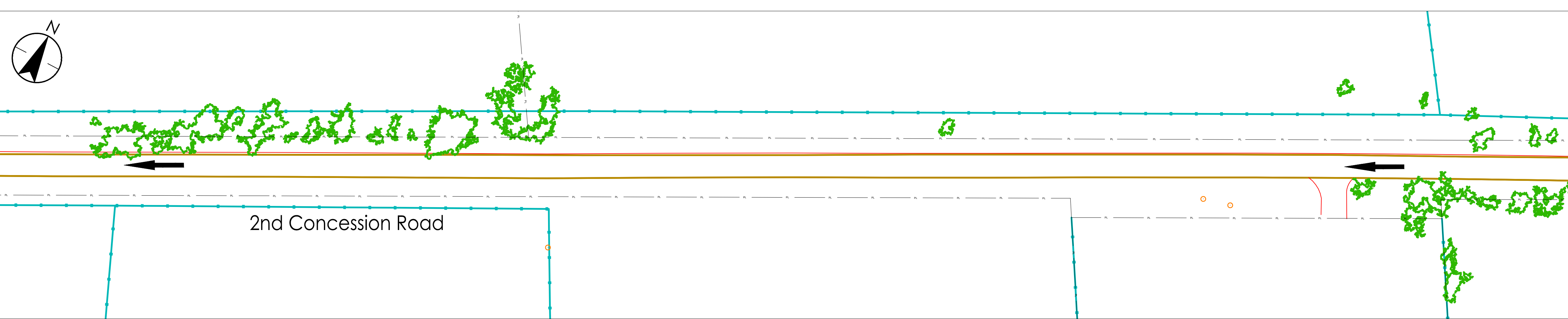
MATCH LINE
SEE DWG. C003



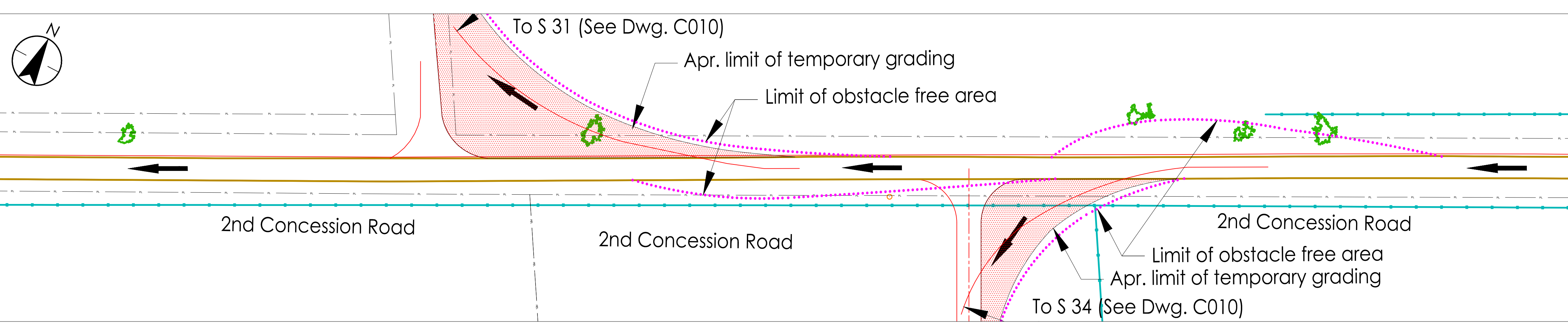
GOING WESTBOUND ON 2nd CONCESSION ROAD



GOING WESTBOUND ON 2nd CONCESSION ROAD



GOING WESTBOUND ON 2nd CONCESSION ROAD



GOING WESTBOUND ON 2nd CONCESSION ROAD

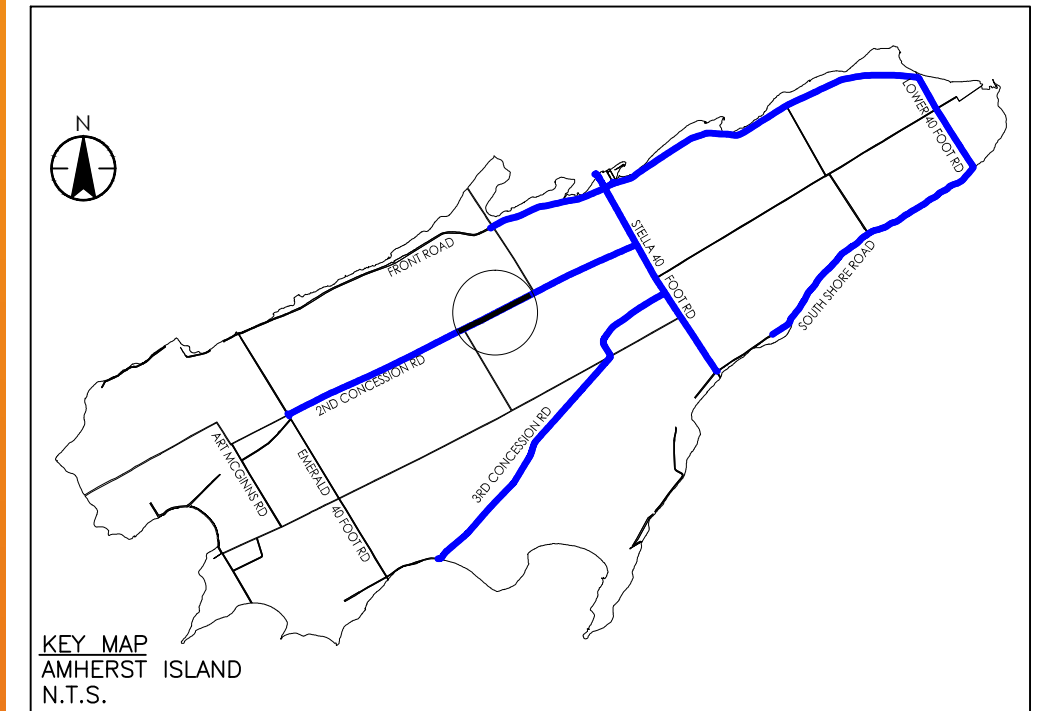
MATCH LINE
SEE DWG. C007

\\C:\0104\01\work\proj\133560078\133560078.dwg 2016/02/23 1:50 PM By: LL (ba)

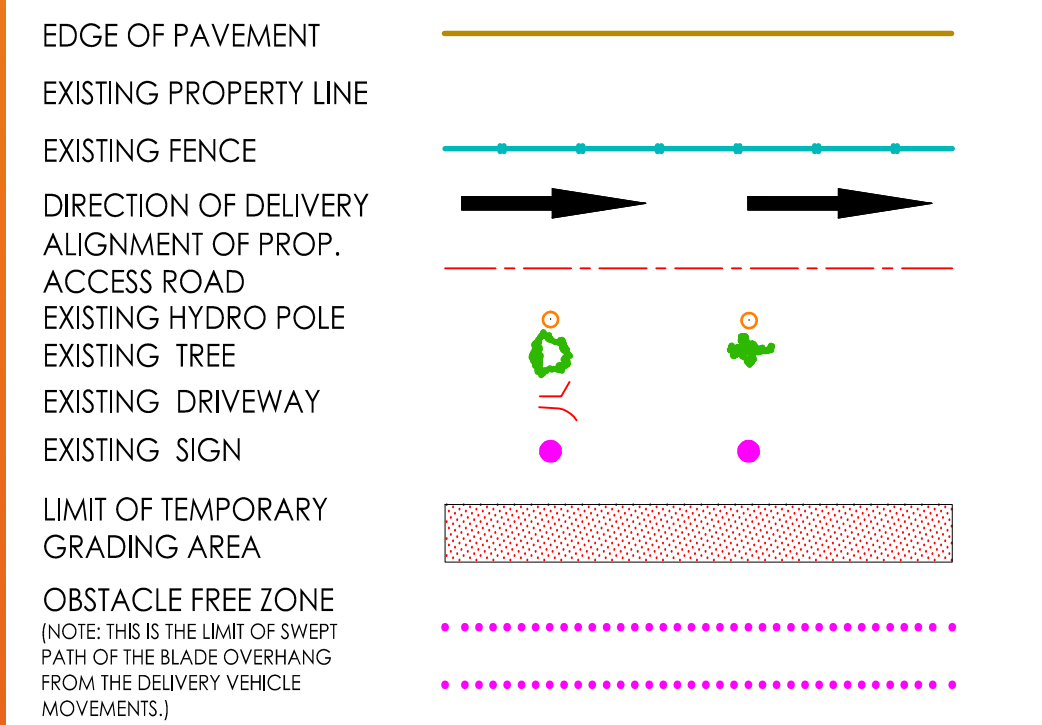
Copyright Reserved

The Contractor shall verify and be responsible for all dimensions. DO NOT scale the drawing - any errors or omissions shall be reported to Stantec without delay. The Copyrights to all designs and drawings are the property of Stantec. Reproduction or use for any purpose other than that authorized by Stantec is forbidden.

Notes



Legend



Revision	By	Appd.	YY.MM.DD

Issued	By	Appd.	YY.MM.DD

File Name:	Dwn.	Chkd.	Dsgn.	YY.MM.DD

Permit-Seal

DESIGN WORK IN PROGRESS
INCOMPLETE
NOT FOR USE OR CONSTRUCTION

Client/Project


Windlectric Inc.
 AMHERST ISLAND WIND PROJECT
 75MW WIND FARM
 Amherst Island, Loyalist Township, Ontario

Title
OVERALL SITE LAYOUT
MUNICIPAL ROAD USE

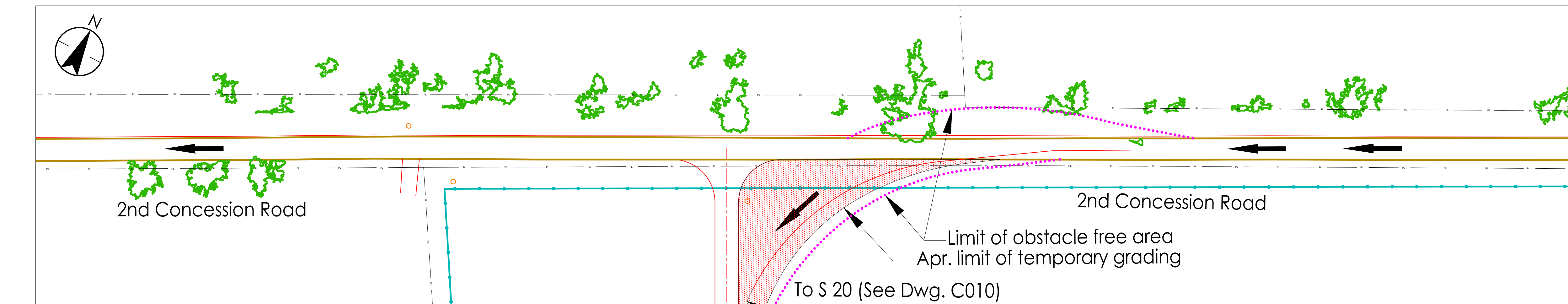
Project No. 133560078	Scale 1:500	Horizontal 	10
--------------------------	----------------	----------------	----

Drawing No. C007	Sheet 07 of 31	Revision A
---------------------	-------------------	---------------

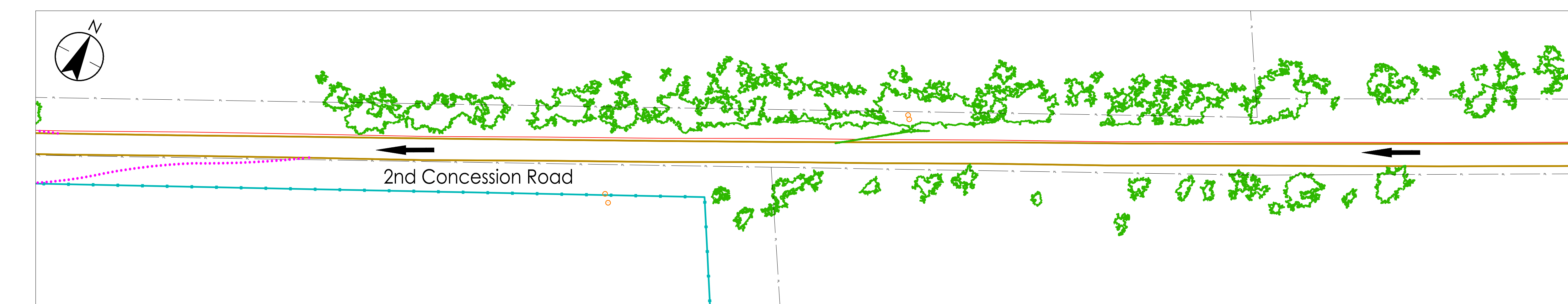
MATCH LINE
SEE DWG. C006



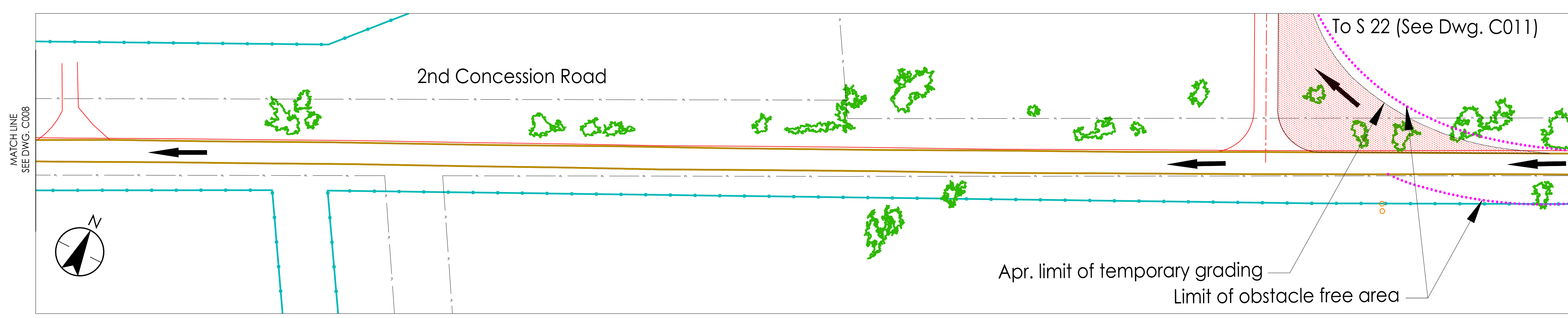
GOING WESTBOUND ON 2nd CONCESSION ROAD



GOING WESTBOUND ON 2nd CONCESSION ROAD



GOING WESTBOUND ON 2nd CONCESSION ROAD



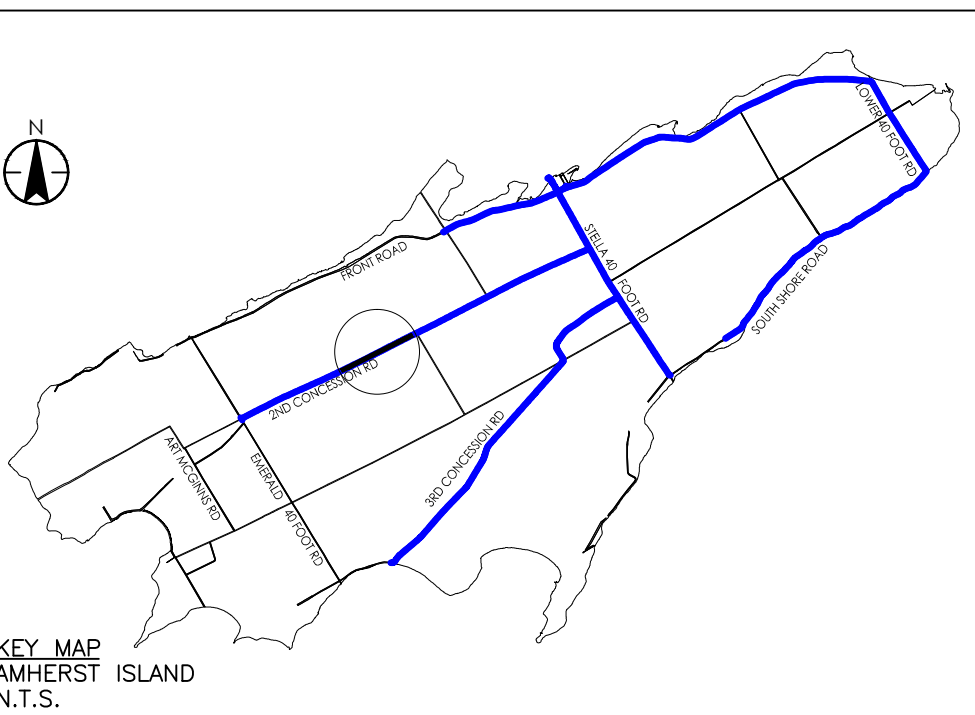
GOING WESTBOUND ON 2nd CONCESSION ROAD

MATCH LINE
SEE DWG. C008

Stantec Consulting Ltd.
 49 Frederick Street
 Kitchener ON Canada
 Tel. 519.579.4410
 www.stantec.com

Copyright Reserved
 The Contractor shall verify and be responsible for all dimensions. DO NOT scale the drawing - any errors or omissions shall be reported to Stantec without delay.
 The Copyrights to all designs and drawings are the property of Stantec. Reproduction or use for any purpose other than that authorized by Stantec is forbidden.

Notes



Legend

EDGE OF PAVEMENT

EXISTING PROPERTY LINE

EXISTING FENCE

DIRECTION OF DELIVERY

ALIGNMENT OF PROP. ACCESS ROAD

EXISTING HYDRO POLE

EXISTING TREE

EXISTING DRIVEWAY

EXISTING SIGN

LIMIT OF TEMPORARY GRADING AREA

OBSTACLE FREE ZONE (NOTE: THIS IS THE LIMIT OF SWEEP PATH OF THE BLADE OVERHANG FROM THE DELIVERY VEHICLE MOVEMENTS.)

Revision	By	Appd.	YY.MM.DD

Issued	By	Appd.	YY.MM.DD

DESIGN WORK IN PROGRESS
INCOMPLETE
NOT FOR USE OR CONSTRUCTION

Client/Project

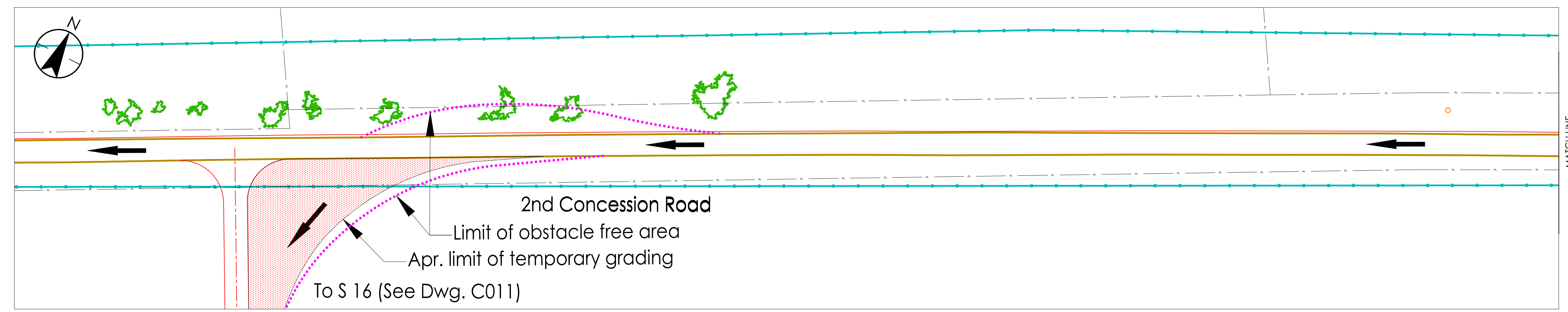
Windlectric Inc.
AMHERST ISLAND WIND PROJECT
75MW WIND FARM
 Amherst Island, Loyalist Township, Ontario

Title

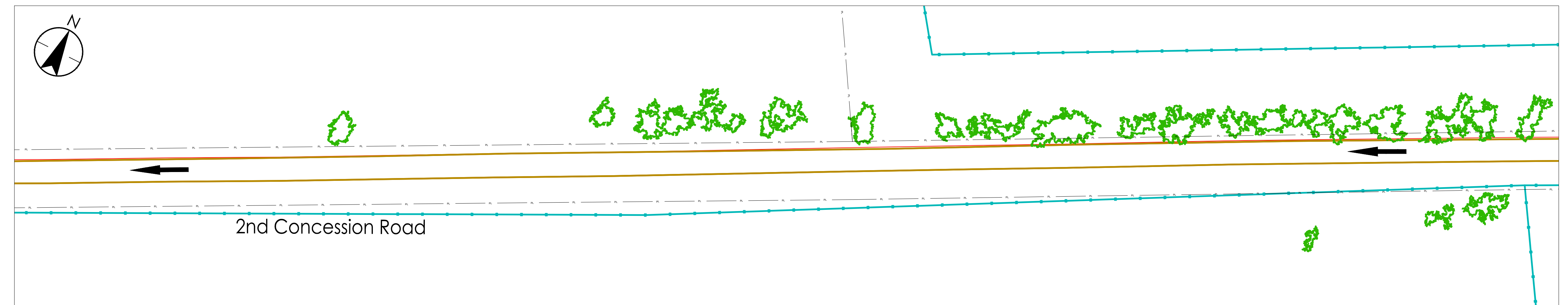
OVERALL SITE LAYOUT
MUNICIPAL ROAD USE

Project No.	Scale	Horizontal
133560078	1:500	
Drawing No.	Sheet	Revision
C008	08 of 31	A

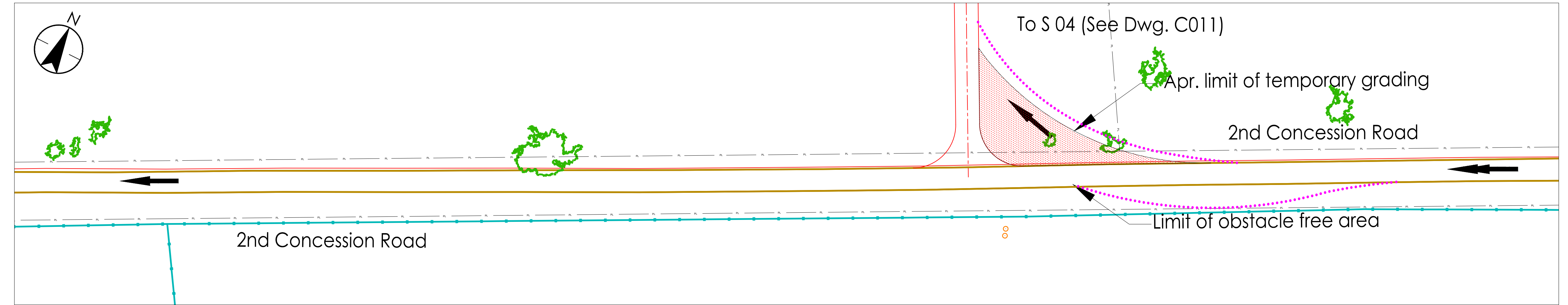
MATCH LINE SEE DWG. C007



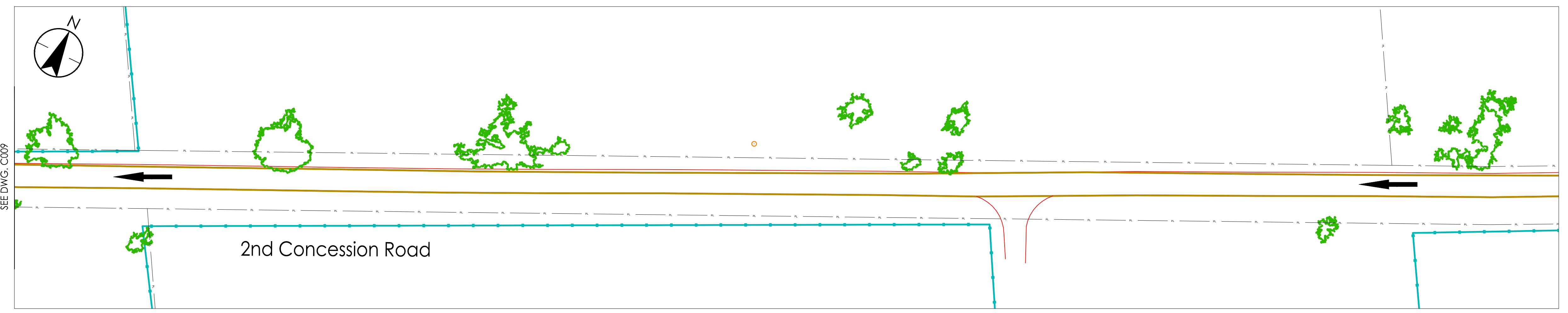
GOING WESTBOUND ON 2nd CONCESSION ROAD



GOING WESTBOUND ON 2nd CONCESSION ROAD



GOING WESTBOUND ON 2nd CONCESSION ROAD



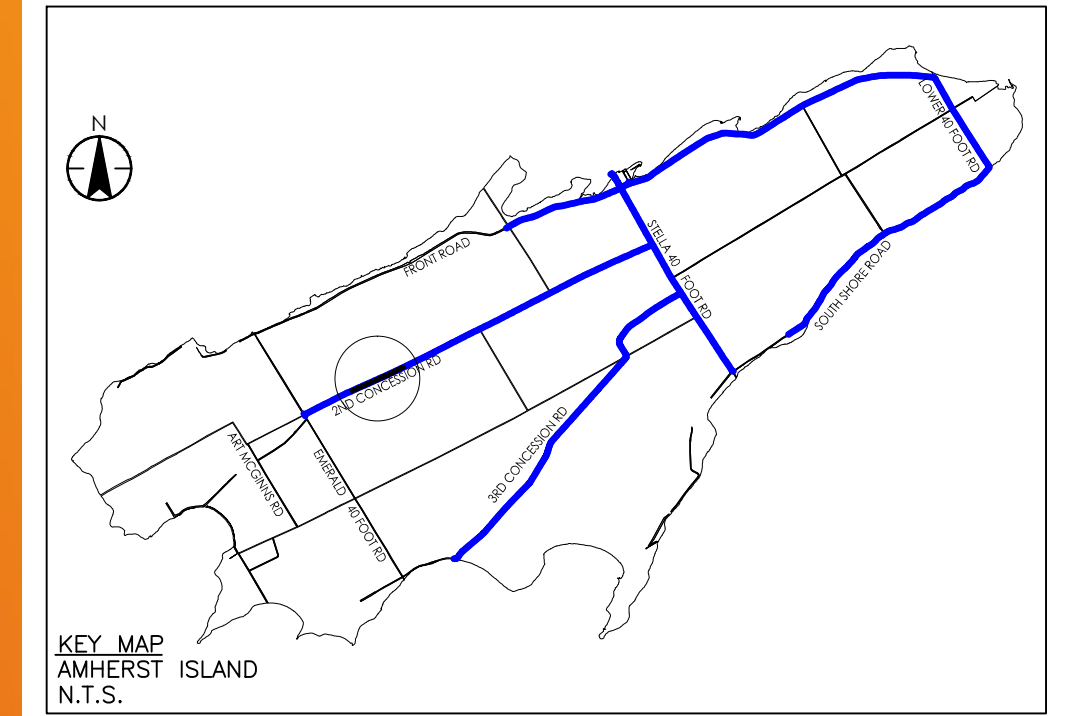
GOING WESTBOUND ON 2nd CONCESSION ROAD

\\C:\10401\work\drawn\01\650\active\133560078\Drawings\10_L_drawings\10_L_sheets\20160223_RevAmherstWindFarm_Turning TempSeg19_2015.dwg
 2016/02/23 1:52 PM By: LL (ljb)








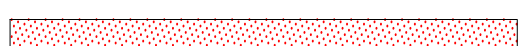



Stantec Consulting Ltd.
 49 Frederick Street
 Kitchener ON Canada
 Tel. 519.579.4410
 www.stantec.com

Copyright Reserved
 The Contractor shall verify and be responsible for all dimensions, DO NOT scale the drawing - any errors or omissions shall be reported to Stantec without delay.
 The Copyrights to all designs and drawings are the property of Stantec. Reproduction or use for any purpose other than that authorized by Stantec is forbidden.

Notes



Legend

- EDGE OF PAVEMENT 
- EXISTING PROPERTY LINE 
- EXISTING FENCE 
- DIRECTION OF DELIVERY 
- ALIGNMENT OF PROP. ACCESS ROAD 
- EXISTING HYDRO POLE 
- EXISTING TREE 
- EXISTING DRIVEWAY 
- EXISTING SIGN 
- LIMIT OF TEMPORARY GRADING AREA 
- OBSTACLE FREE ZONE (NOTE: THIS IS THE LIMIT OF SWEEP PATH OF THE BLADE OVERHANG FROM THE DELIVERY VEHICLE MOVEMENTS.) 

Revision	By	Appd.	YY.MM.DD

Issued _____ By _____ Appd. _____ YY.MM.DD


File Name: _____ Dwn. _____ Cktd. _____ Dsgn. _____ YY.MM.DD

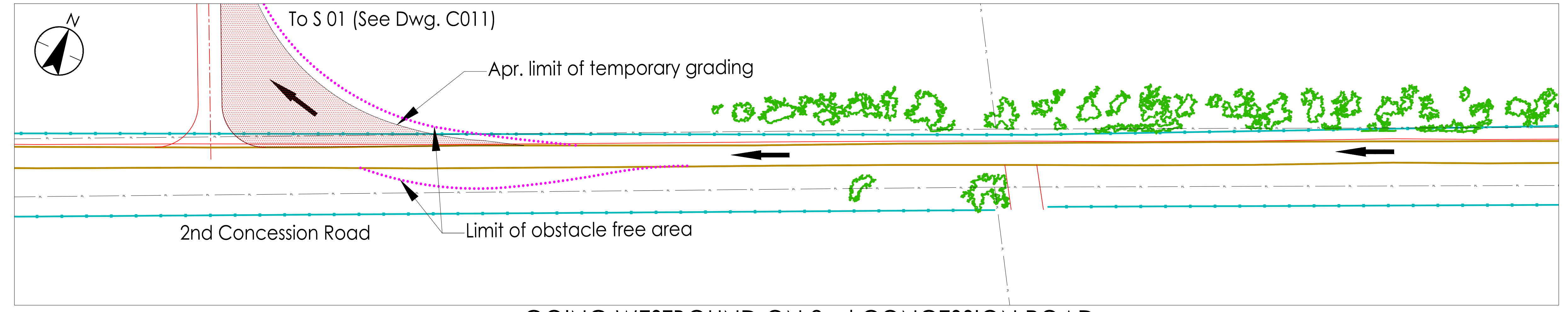


Permit-Seal _____

DESIGN WORK IN PROGRESS
INCOMPLETE
NOT FOR USE OR CONSTRUCTION

Client/Project
 **Windlectric Inc.**
 AMHERST ISLAND WIND PROJECT
 75MW WIND FARM
 Amherst Island, Loyalist Township, Ontario

Title
**OVERALL SITE LAYOUT
 MUNICIPAL ROAD USE**

Project No. 133560078	Scale 1:500 	Horizontal 10
Drawing No. C009	Sheet 09 of 31	Revision A

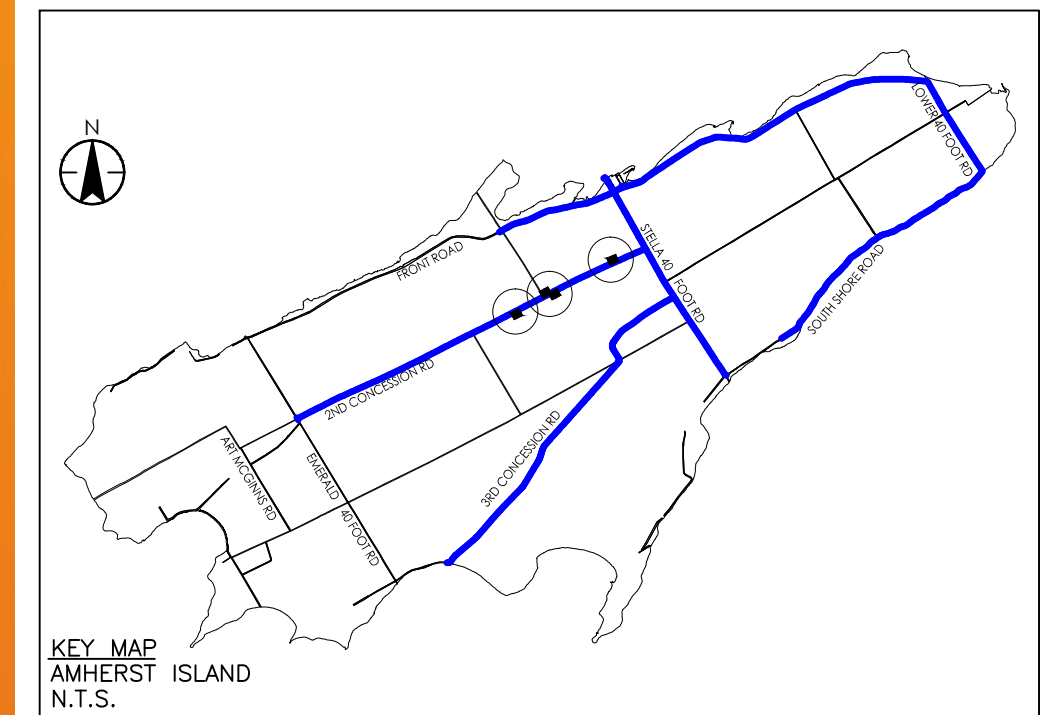


I:\C:\10401\work\proj\01\650\act\w\133560078\101_d\drawings\101_d\sheets\20160223_Reurmission_dwg\Amherst_TurningTempSept 9_2015.dwg
 2016/02/23 1:53 PM By: L.L. Bao
 ORIGINAL SHEET - ARCH D

Copyright Reserved

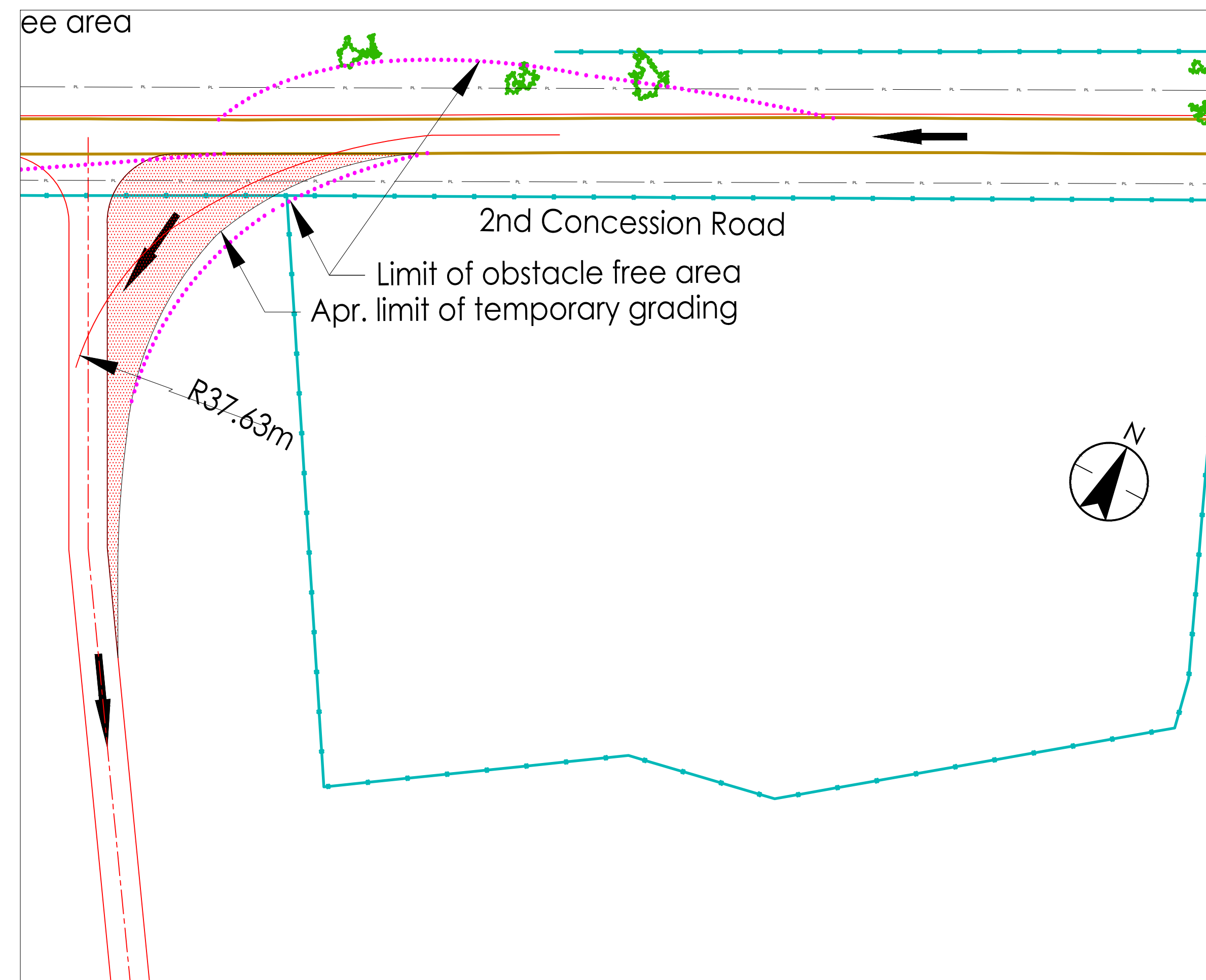
The Contractor shall verify and be responsible for all dimensions. DO NOT scale the drawing - any errors or omissions shall be reported to Stantec without delay. The Copyrights to all designs and drawings are the property of Stantec. Reproduction or use for any purpose other than that authorized by Stantec is forbidden.

Notes

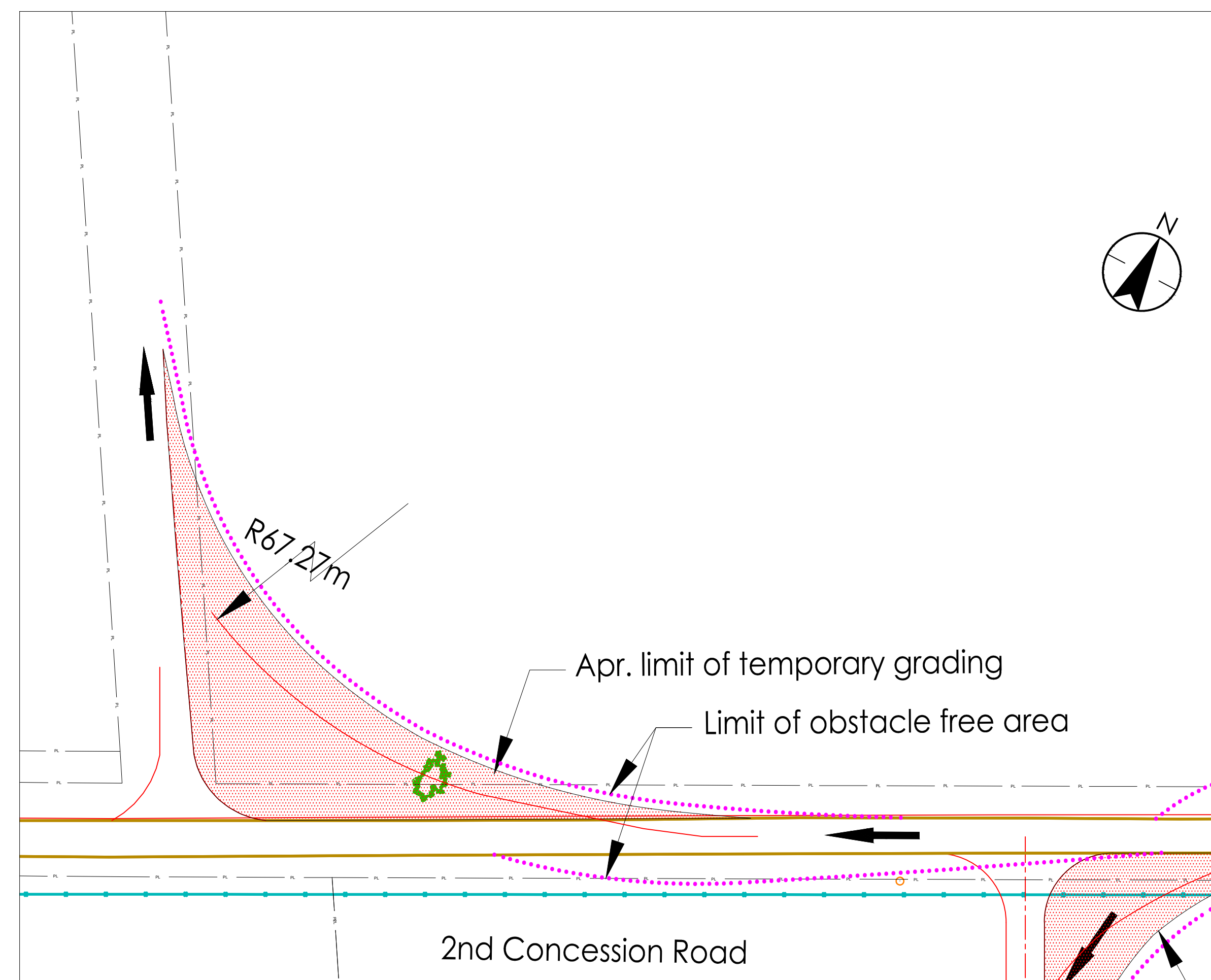


Legend

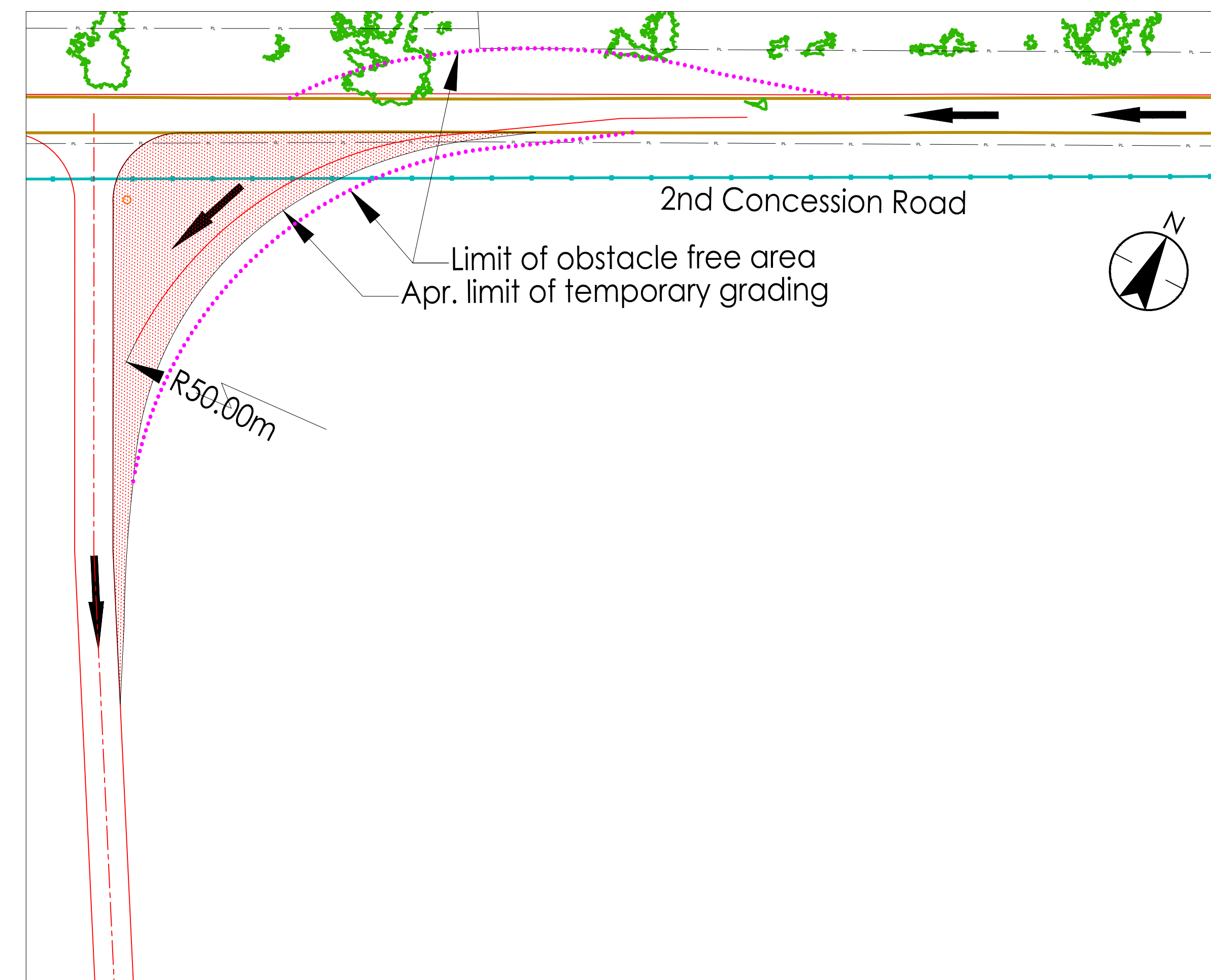
- EDGE OF PAVEMENT
- EXISTING PROPERTY LINE
- EXISTING FENCE
- DIRECTION OF DELIVERY
- ALIGNMENT OF PROP. ACCESS ROAD
- EXISTING HYDRO POLE
- EXISTING TREE
- EXISTING DRIVEWAY
- EXISTING SIGN
- LIMIT OF TEMPORARY GRADING AREA
- OBSTACLE FREE ZONE
(NOTE: THIS IS THE LIMIT OF SWEEP PATH OF THE BLADE OVERHANG FROM THE DELIVERY VEHICLE MOVEMENTS.)



TURNING SOUTHBOUND FROM 2nd CONCESSION ROAD TO S 34



TURNING NORTHBOUND FROM 2nd CONCESSION ROAD TO S 31



TURNING SOUTHBOUND FROM 2nd CONCESSION ROAD TO S 20

Revision

Revision	By	Appd.	YY.MM.DD

Issued

Issued	By	Appd.	YY.MM.DD

File Name:

File Name:	Dwn.	Chkd.	Dsgn.	YY.MM.DD

Permit-Seal

DESIGN WORK IN PROGRESS
INCOMPLETE
NOT FOR USE OR CONSTRUCTION

Client/Project

Windlectric Inc.
AMHERST ISLAND WIND PROJECT
75MW WIND FARM
Amherst Island, Loyalist Township, Ontario

Title
**OVERALL SITE LAYOUT
MUNICIPAL ROAD USE**

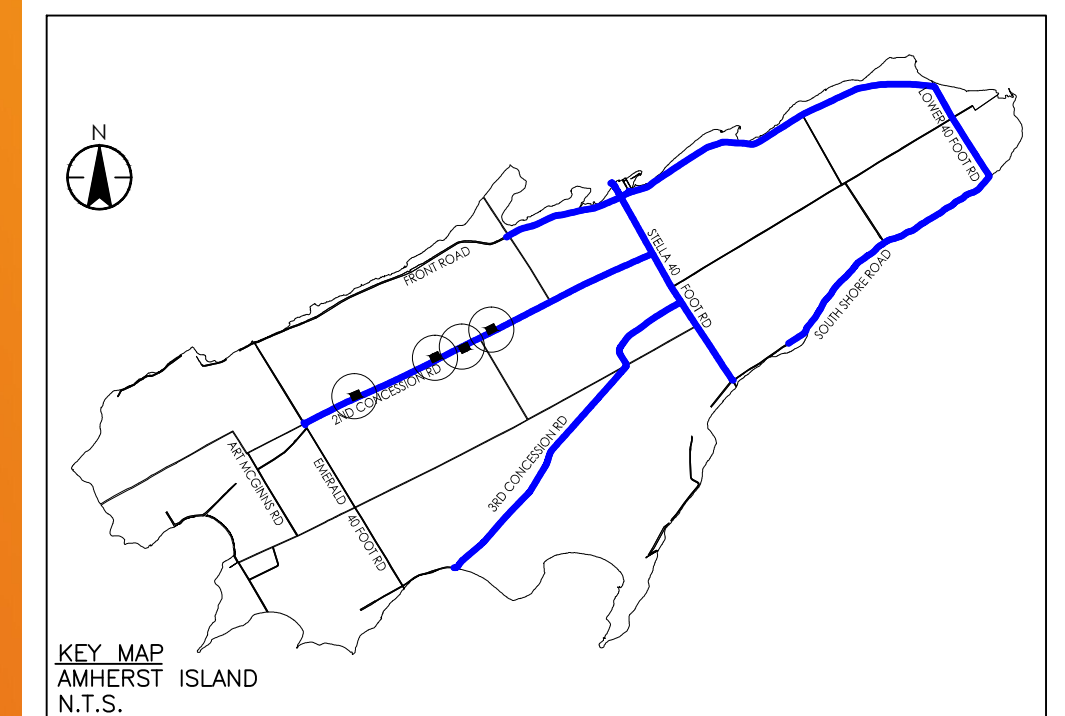
Project No. 133560078	Scale 1:500	Horizontal 0 5 10
Drawing No.	Sheet	Revision

C:\10401\work\proj\133560078\133560078.dwg 2016/02/23 1:54 PM By: LLB

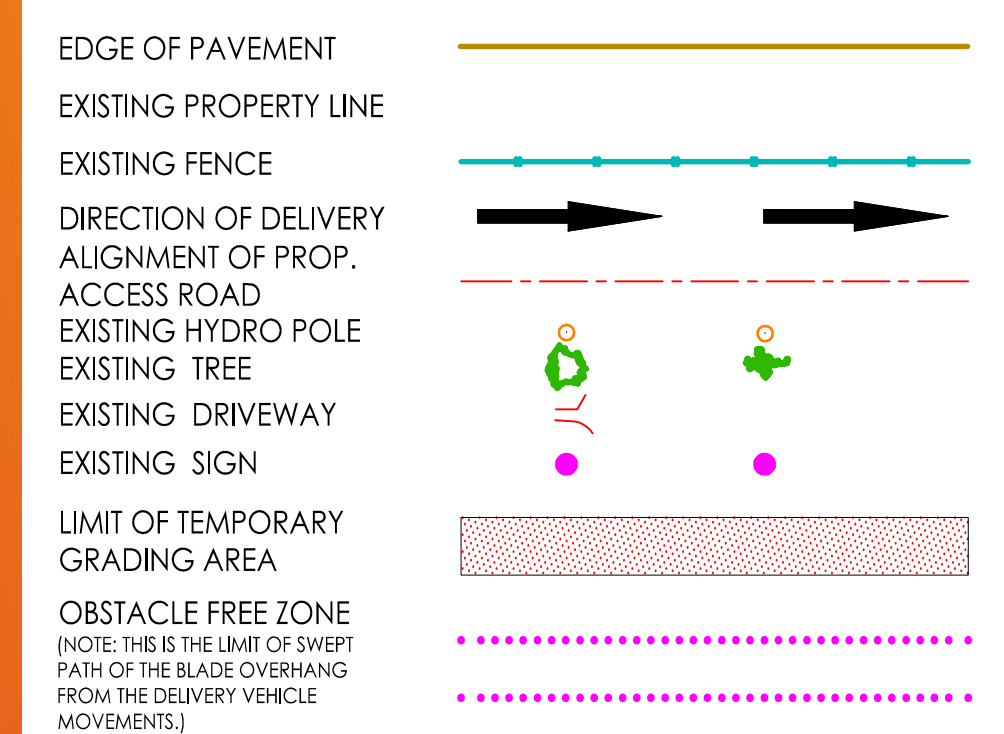
Copyright Reserved

The Contractor shall verify and be responsible for all dimensions, DO NOT scale the drawing - any errors or omissions shall be reported to Stantec without delay. The Copyrights to all designs and drawings are the property of Stantec. Reproduction or use for any purpose other than that authorized by Stantec is forbidden.

Notes



Legend



Revision	By	Appd.	YY.MM.DD

Issued	By	Appd.	YY.MM.DD

File Name: _____
Dwn. Chkd. Dsgn. YY.MM.DD

Permit-Seal

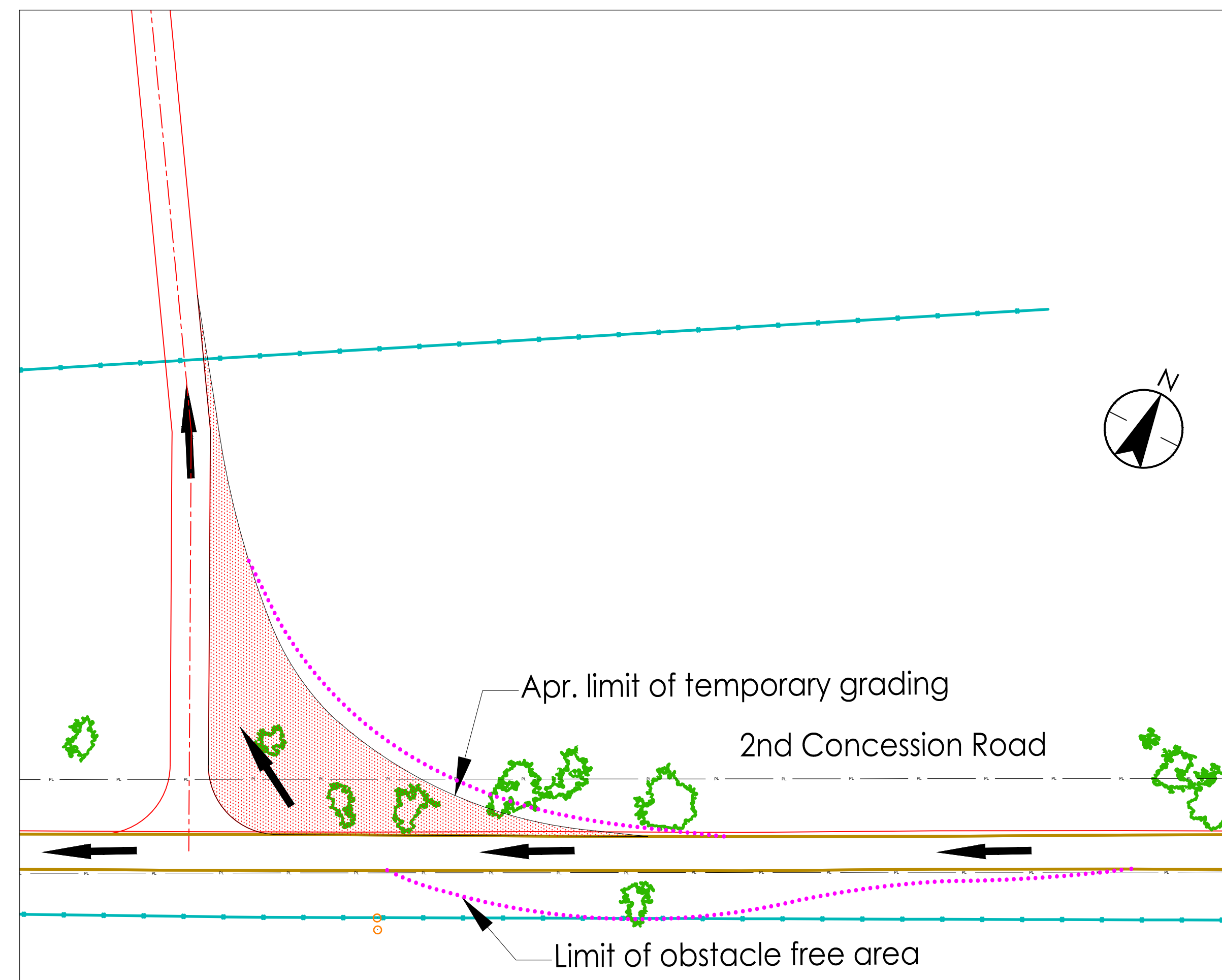
**DESIGN WORK IN PROGRESS
INCOMPLETE
NOT FOR USE OR CONSTRUCTION**

Client/Project

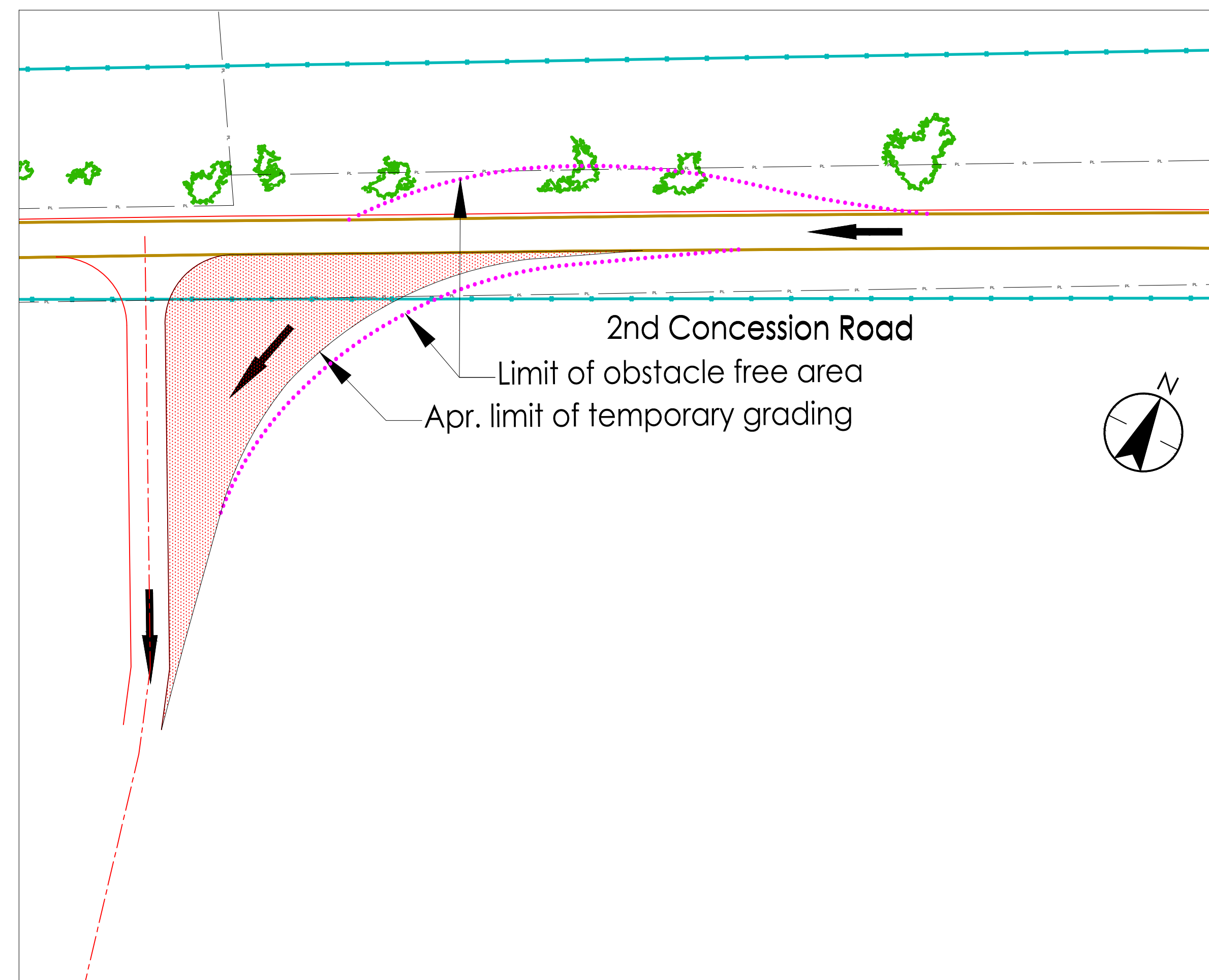
Windlecric Inc.
AMHERST ISLAND WIND PROJECT
75MW WIND FARM
Amherst Island, Loyalist Township, Ontario

Title
**OVERALL SITE LAYOUT
MUNICIPAL ROAD USE**


Project No.	Scale	Horizontal
133560078	1:500	10'
Drawing No.	Sheet	Revision



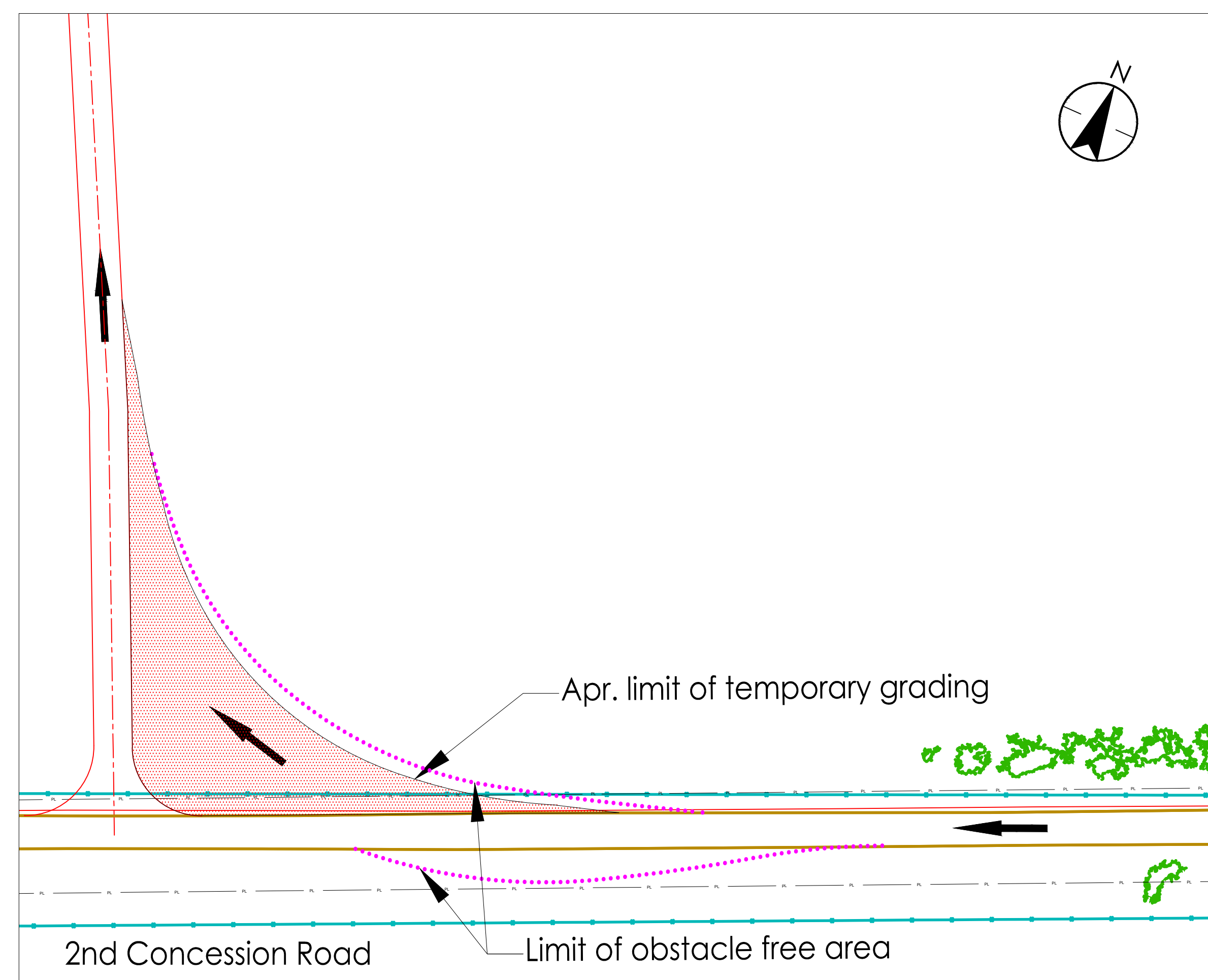
TURNING NORTHBOUND FROM 2nd CONCESSION ROAD TO S 22



TURNING SOUTHBOUND FROM 2nd CONCESSION ROAD TO S 16



TURNING NORTHBOUND FROM 2nd CONCESSION ROAD TO S 04

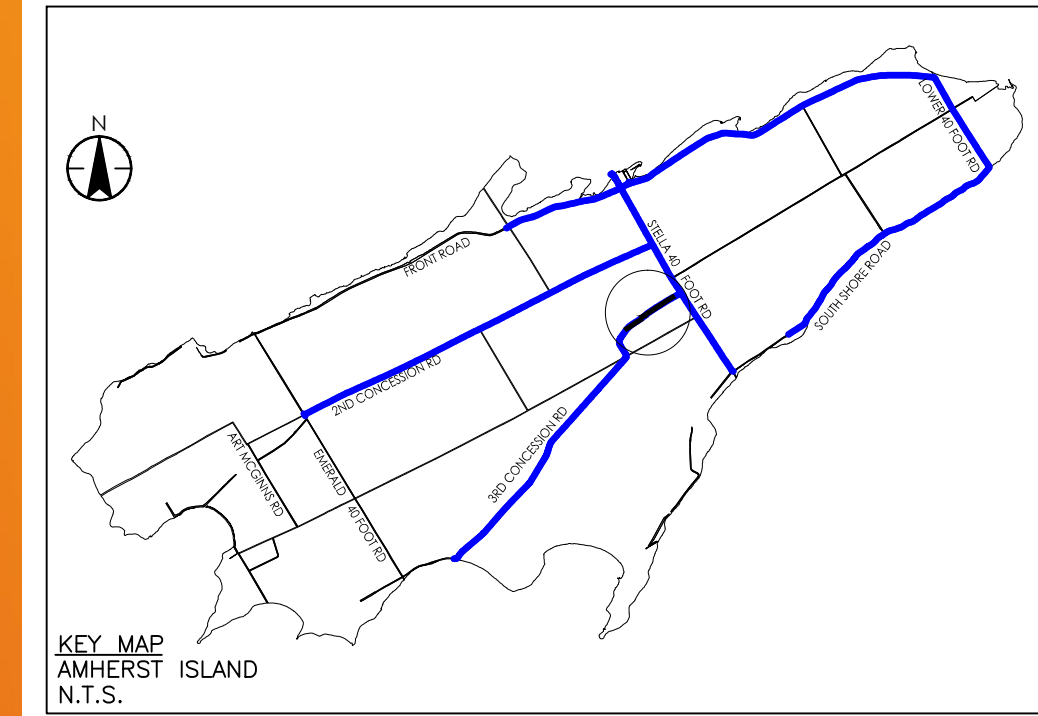


TURNING NORTHBOUND FROM 2nd CONCESSION ROAD TO S 01

MATCH LINE
SEE DWG. C006

Copyright Reserved
 The Contractor shall verify and be responsible for all dimensions. DO NOT scale the drawing - any errors or omissions shall be reported to Stantec without delay.
 The Copyrights to all designs and drawings are the property of Stantec. Reproduction or use for any purpose other than that authorized by Stantec is forbidden.

Notes



Legend

- EDGE OF PAVEMENT
- EXISTING PROPERTY LINE
- EXISTING FENCE
- DIRECTION OF DELIVERY
- ALIGNMENT OF PROP. ACCESS ROAD
- EXISTING HYDRO POLE
- EXISTING TREE
- EXISTING DRIVEWAY
- EXISTING SIGN
- LIMIT OF TEMPORARY GRADING AREA
- OBSTACLE FREE ZONE (NOTE: THIS IS THE LIMIT OF SWEEP PATH OF THE BLADE OVERHANG FROM THE DELIVERY VEHICLE MOVEMENTS.)

Revision	By	Appd.	YY.MM.DD

Issued	By	Appd.	YY.MM.DD

File Name:	Dwn.	Chkd.	Dsgn.	YY.MM.DD

Permit-Seal

DESIGN WORK IN PROGRESS
 INCOMPLETE
 NOT FOR USE OR CONSTRUCTION

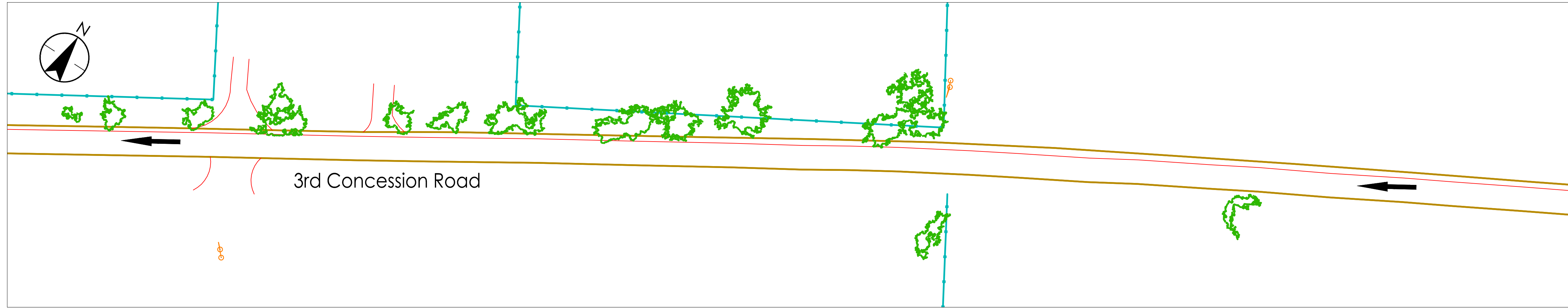
Client/Project

Windlectric Inc.
 AMHERST ISLAND WIND PROJECT
 75MW WIND FARM
 Amherst Island, Loyalist Township, Ontario

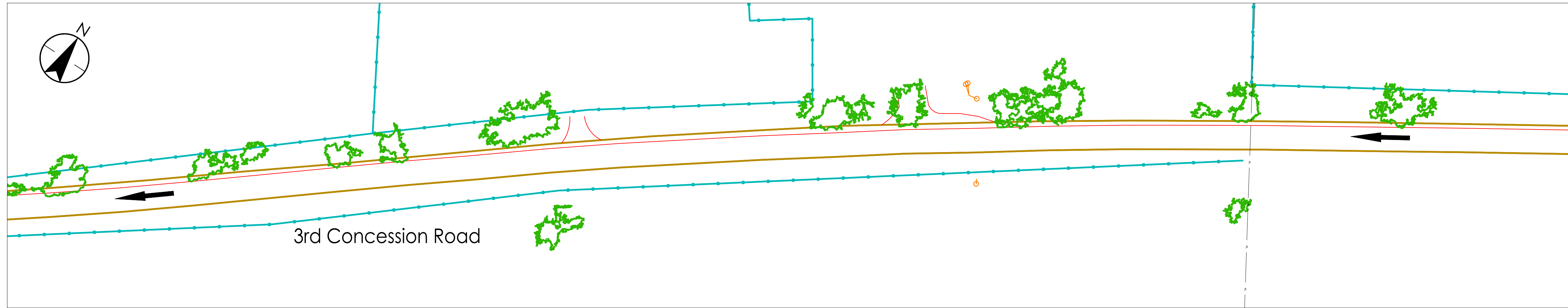
Title

**OVERALL SITE LAYOUT
 MUNICIPAL ROAD USE**

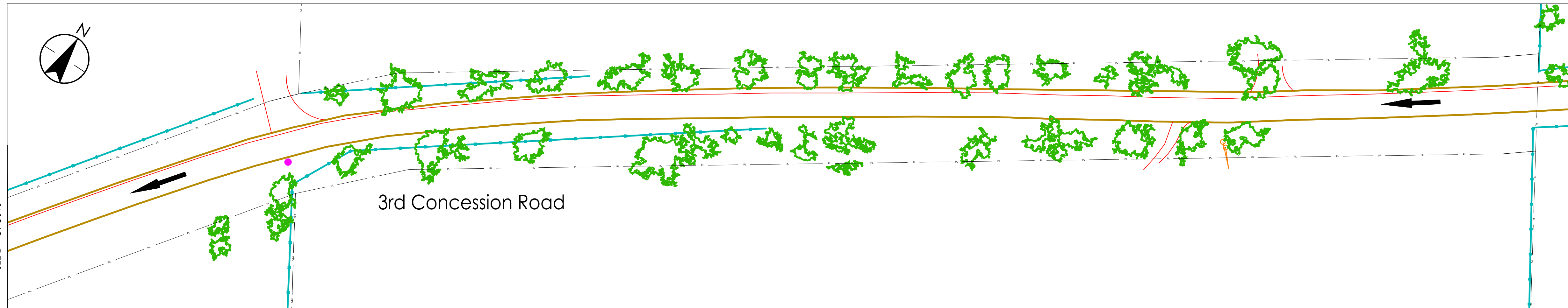
Project No. 133560078	Scale 1:500	Horizontal 10
Drawing No. C012	Sheet 12 of 31	Revision A



GOING WESTBOUND ON 3rd CONCESSION ROAD



GOING WESTBOUND ON 3rd CONCESSION ROAD



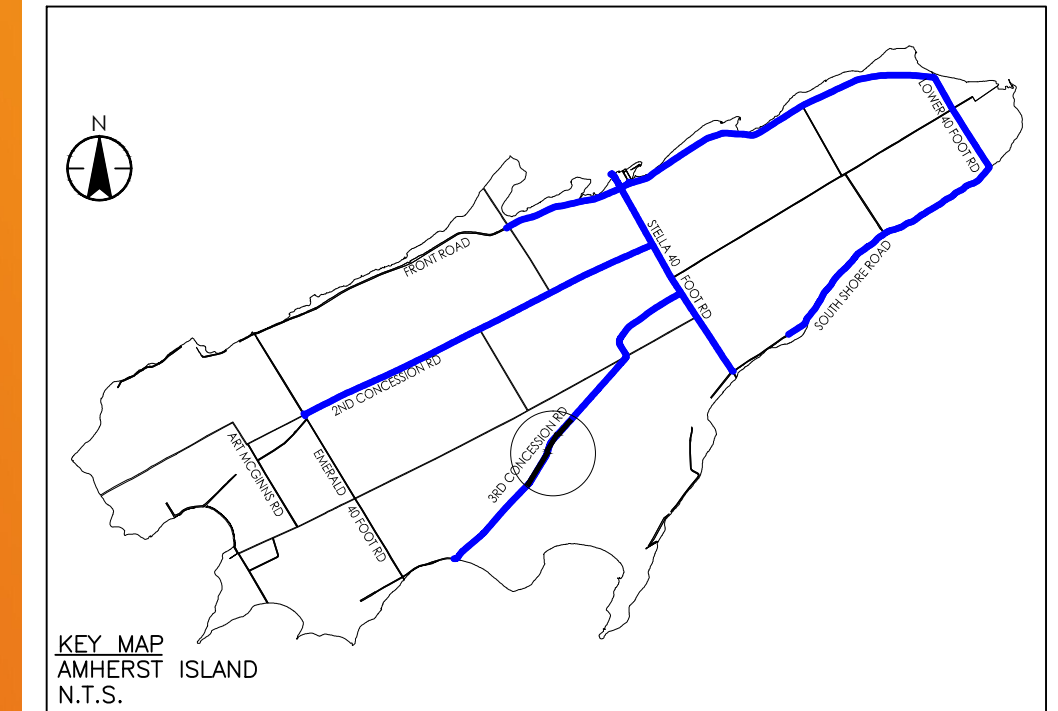
GOING WESTBOUND ON 3rd CONCESSION ROAD

\\C:\10404\work\proj\133560078\133560078.dwg
 2016/02/23 1:57 PM By: L.L. Bao
 ORIGINAL SHEET - ARCH D

Copyright Reserved

The Contractor shall verify and be responsible for all dimensions. DO NOT scale the drawing - any errors or omissions shall be reported to Stantec without delay.
 The Copyrights to all designs and drawings are the property of Stantec. Reproduction or use for any purpose other than that authorized by Stantec is forbidden.

Notes



Legend

EDGE OF PAVEMENT	
EXISTING PROPERTY LINE	
EXISTING FENCE	
DIRECTION OF DELIVERY ALIGNMENT OF PROP. ACCESS ROAD	
EXISTING HYDRO POLE	
EXISTING TREE	
EXISTING DRIVEWAY	
EXISTING SIGN	
LIMIT OF TEMPORARY GRADING AREA	
OBSTACLE FREE ZONE <small>(NOTE: THIS IS THE LIMIT OF SWEEP PATH OF THE BLADE OVERHANG FROM THE DELIVERY VEHICLE MOVEMENTS.)</small>	

Revision	By	Appd.	YY.MM.DD

Issued	By	Appd.	YY.MM.DD

File Name:	Dwn.	Chkd.	Dsgn.	YY.MM.DD

Permit-Seal

DESIGN WORK IN PROGRESS
 INCOMPLETE
 NOT FOR USE OR CONSTRUCTION

Client/Project

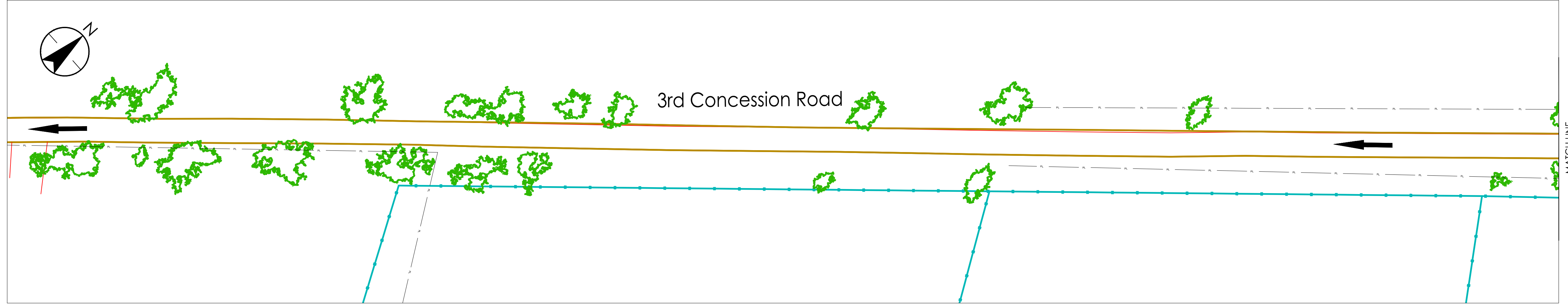
 **Windlectric Inc.**
 AMHERST ISLAND WIND PROJECT
 75MW WIND FARM
 Amherst Island, Loyalist Township, Ontario

Title

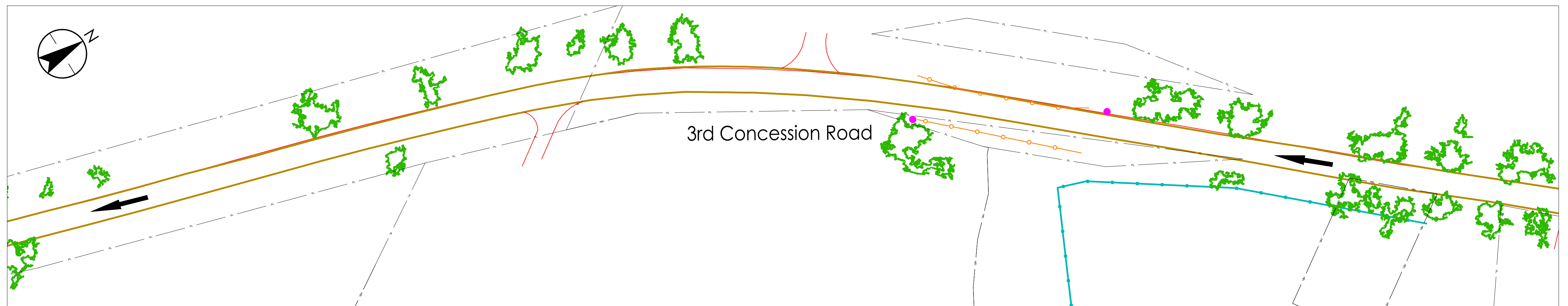
OVERALL SITE LAYOUT
 MUNICIPAL ROAD USE

Project No.	Scale	Horizontal	
133560078	1:500	0	10
Drawing No.	Sheet	Revision	

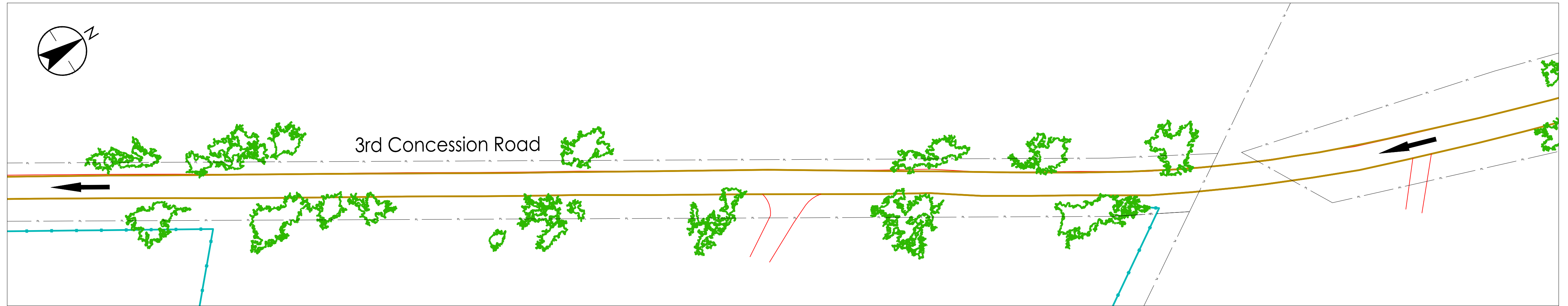
C015 15 of 31 A



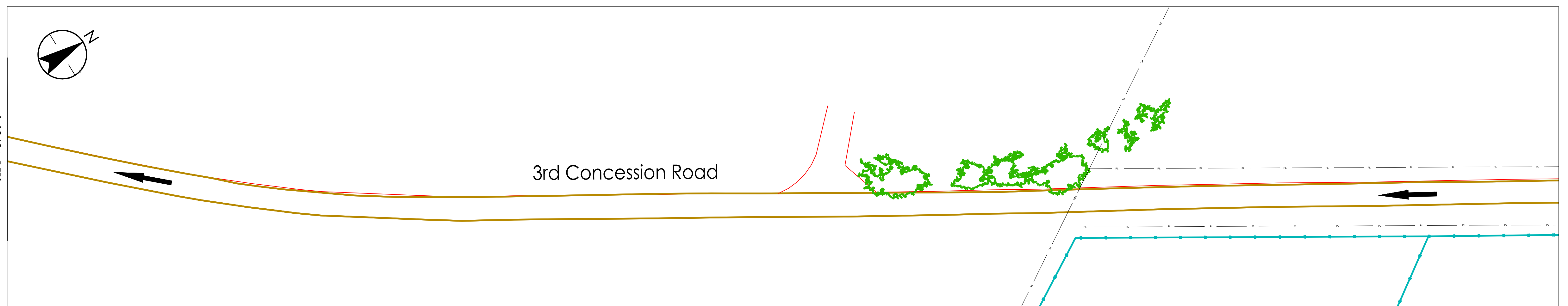
GOING SOUTH-WEST ON 3rd CONCESSION ROAD



GOING SOUTH-WEST ON 3rd CONCESSION ROAD



GOING SOUTH-WEST ON 3rd CONCESSION ROAD



GOING SOUTH-WEST ON 3rd CONCESSION ROAD