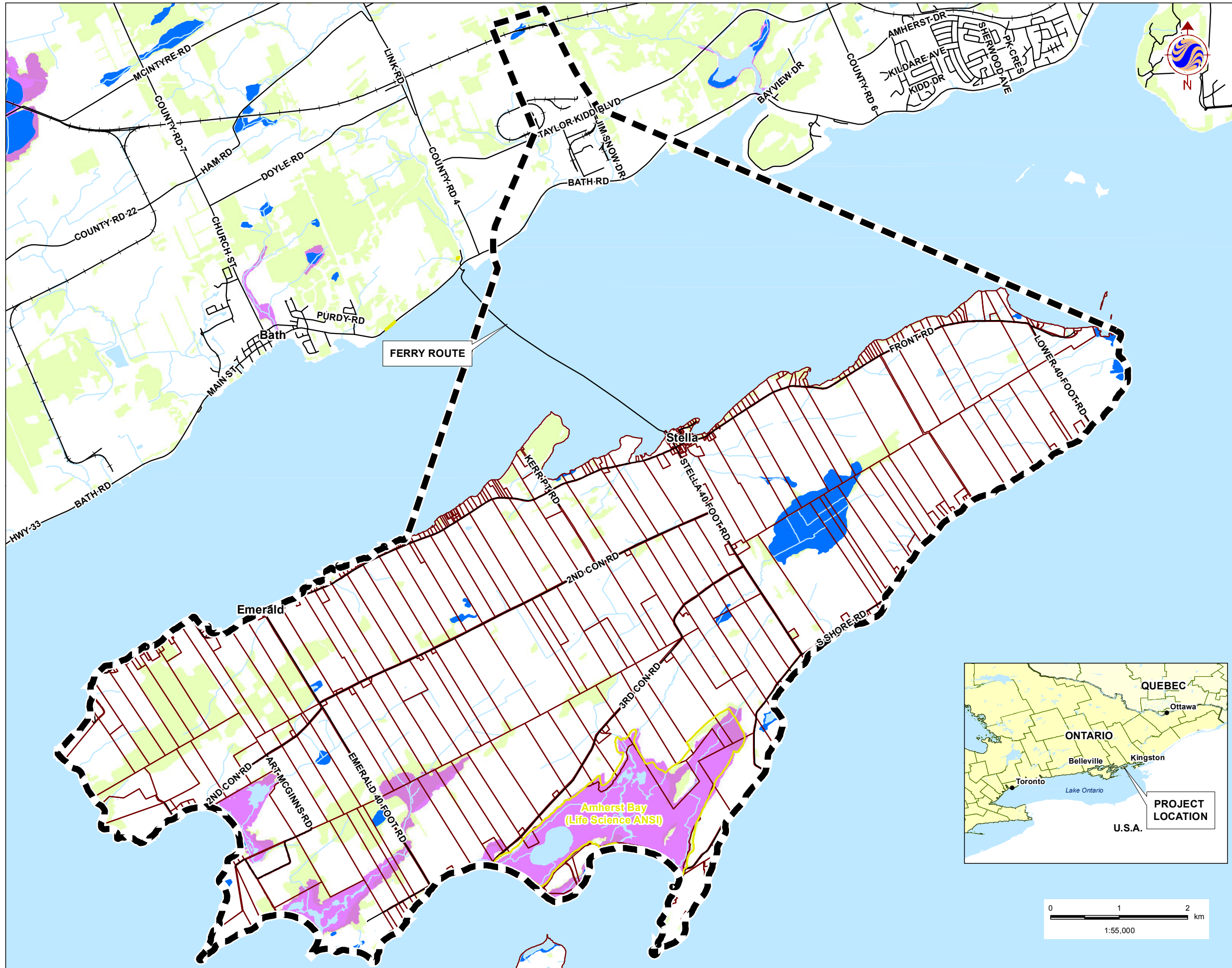


Appendix A

Project Maps

Appendix A1

Original Project Study Area Map

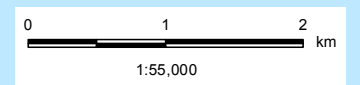


Legend

-  Project Study Area
-  Road
-  Railway
-  Watercourse
-  Property Boundaries
-  Wooded Area
-  Waterbody
-  Unevaluated Wetland
-  Provincially Significant Wetland
-  ANSI Boundary

Notes

1. Coordinate System: UTM NAD 83 - Zone 18 (N).
2. Base features produced under license with the Ontario Ministry of Natural Resources © Queen's Printer for Ontario, 2011.



Stantec

May 2011
160960595

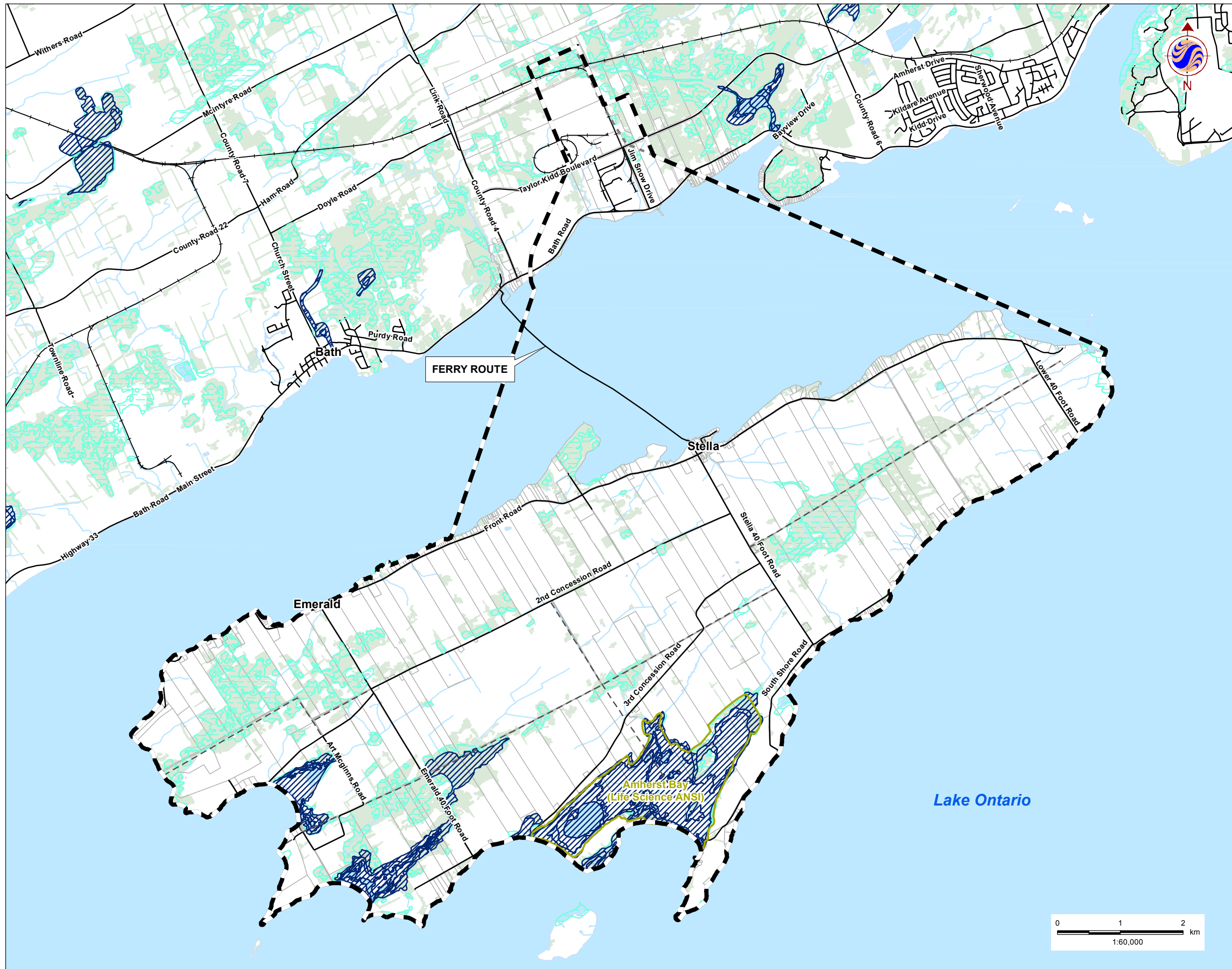
Client/Project
WINDLECTRIC INC.
AMHERST ISLAND WIND ENERGY PROJECT

Figure No.
1

Title
PROJECT STUDY AREA

Appendix A2

Final Project Study Area Map



Legend

- Current Project Study Area
- Previous Project Study Area
- Road
- Unopened Road Allowance
- Railway
- Watercourse
- Waterbody
- Wooded Area
- ANSI Boundary
- Property Boundary
- Provincially Significant Wetland
- Locally Significant Wetland
- Unevaluated Wetland

Notes

1. Coordinate System: UTM NAD 83 - Zone 18 (N).
2. Base features produced under license with the Ontario Ministry of Natural Resources © Queen's Printer for Ontario, 2012.



Stantec

August 2012
160960595

Client/Project

WINDLECTRIC INC.
AMHERST ISLAND WIND ENERGY PROJECT

Figure No.

1

Title

Project Study Area